

INDEX OF SHEETS

1. COVER SHEET
2. GENERAL NOTES
3. SUMMARY OF QUANTITIES
4. TYPICAL SECTION
5. TRAFFIC CONTROL AND PROTECTION, STANDARD 701400 (SPECIAL)
- 6 - 7. TRAFFIC CONTROL AND PROTECTION, STANDARD 701402 (SPECIAL)
8. TYPICAL PAVEMENT MARKING
- 9 - 10. EXISTING STRUCTURE PLANS - SN 006-0116

STANDARDS

- 701101-02 OFF-ROAD OPERATIONS MULTILANE, 15' (4.5 m) TO 24" (600 mm) FROM PAVEMENT EDGE
- 701106-02 OFF-ROAD OPERATIONS, MULTILANE, MORE THAN 15' (4.5 m) AWAY
- 701901-01 TRAFFIC CONTROL DEVICES
- 704001-06 TEMPORARY CONCRETE BARRIER

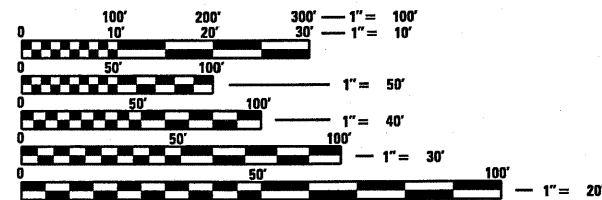
STATE OF ILLINOIS
DEPARTMENT OF TRANSPORTATION
DIVISION OF HIGHWAYS

PROPOSED
HIGHWAY PLANS

FAS ROUTE 244 (BACKBONE ROAD)
SECTION (06-4HB-1)BP

BRIDGE PAINTING
BUREAU COUNTY
 C-93-128-10

PROJECT LOCATION
 FAS ROUTE 244 (BACKBONE ROAD)
 OVER FAI ROUTE 80 (I-80)
 SECTION (06-4HB-1)BP
 SN 006-0116
 1.8 MILES WEST OF IL ROUTE 26

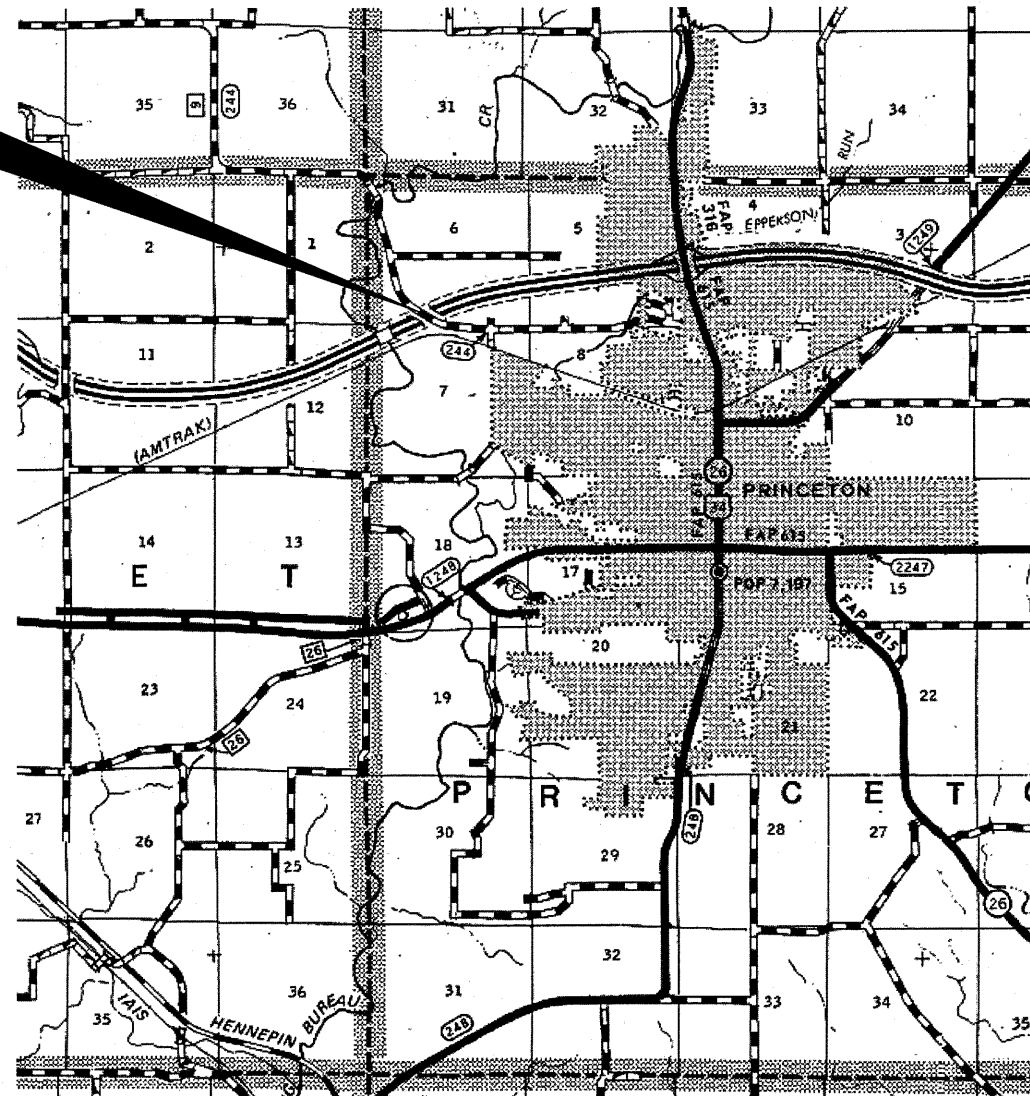


FULL SIZE PLANS HAVE BEEN PREPARED USING STANDARD ENGINEERING SCALES. REDUCED SIZED PLANS WILL NOT CONFORM TO STANDARD SCALES. IN MAKING MEASUREMENTS ON REDUCED PLANS, THE ABOVE SCALES MAY BE USED.

J.U.L.I.E.
 JOINT UTILITY LOCATION INFORMATION FOR EXCAVATION
 1-800-892-0123
 OR 811

PROJECT ENGINEER: JOE KANNEL
UNIT CHIEF: RON WOODSHANK
TOWNSHIPS: PRINCETON

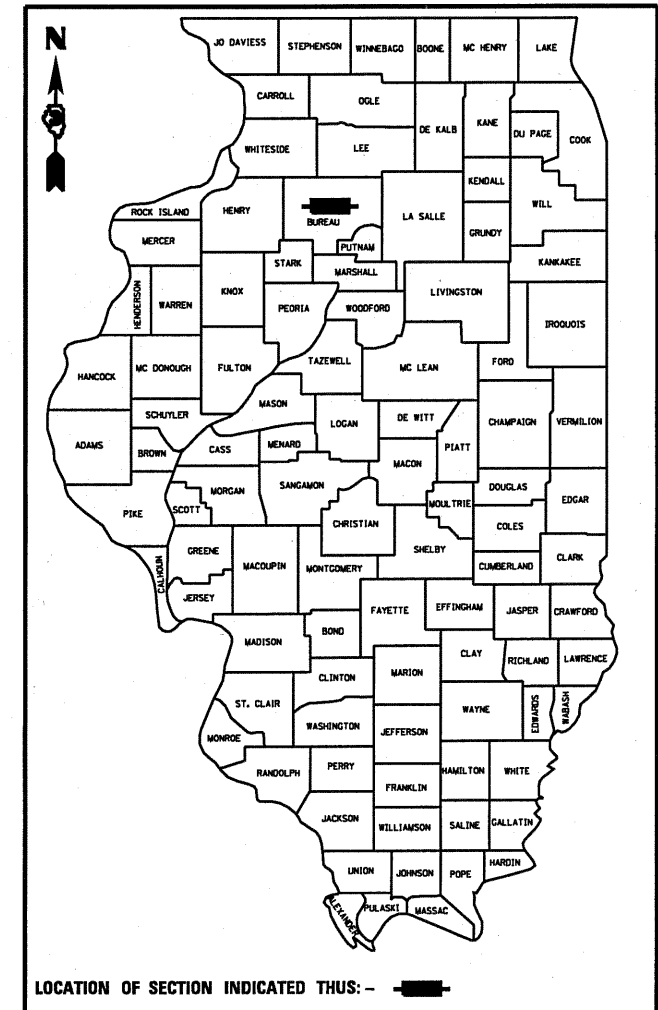
CONTRACT NO. 66A41



POINT LOCATION

F.A.S. RTE.	SECTION	COUNTY	TOTAL SHEETS	SHEET NO.
244	(06-4HB-1)BP	BUREAU	10	1
ILLINOIS			CONTRACT NO. 66A41	

D-93-053-10



FUNCTIONAL CLASSIFICATION
 RURAL - INTERSTATE
 FAI ROUTE 80 (I-80)
 2009 ADT
 P.V. 54.0% M.U. 42.00% S.U. 4.00%

STATE OF ILLINOIS
 DEPARTMENT OF TRANSPORTATION
 DIVISION OF HIGHWAYS

SUBMITTED 2/25 2010
George Reyan
 DEPUTY DIRECTOR OF HIGHWAYS, REGION ENGINEER

October 1 2010
Scott E. Stitt P.E.
 ENGINEER OF DESIGN AND ENVIRONMENT

October 1 2010
Christine M. Reed
 DIRECTOR OF HIGHWAYS, CHIEF ENGINEER

PRINTED BY THE AUTHORITY
OF THE STATE OF ILLINOIS