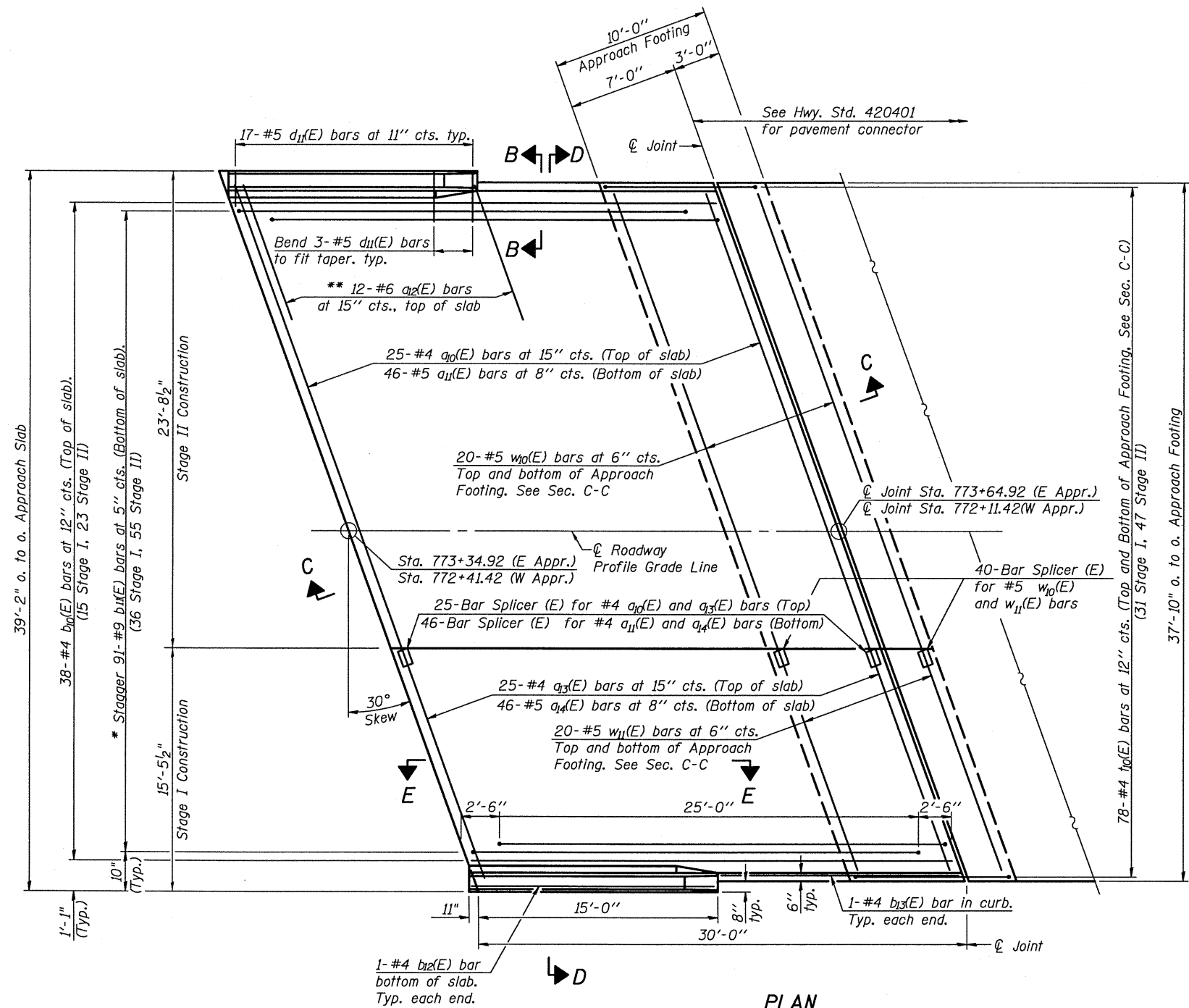


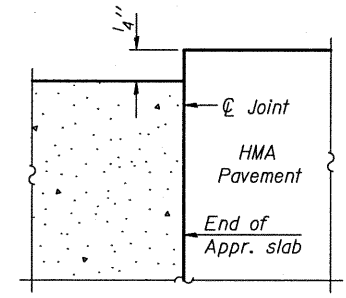
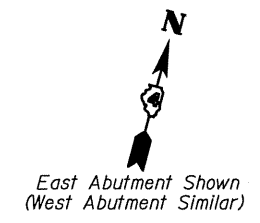
STATE OF ILLINOIS  
DEPARTMENT OF TRANSPORTATION

Notes:  
See sheet 14 of 22 for Sections C-C & D-D and View E-E.  
 $a_{10}(E)$ ,  $a_{11}(E)$ , and  $w_{10}(E)$  bar spacings measured parallel to  $\phi$  Rdwy.



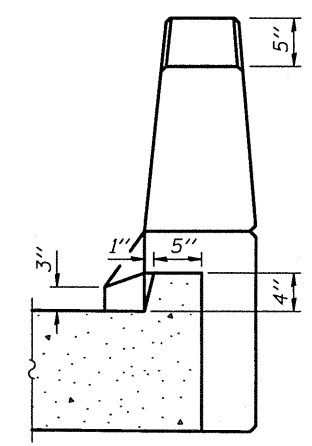
PLAN

\* Tilt #9  $b_{11}(E)$  bars as required to maintain clearance.  
\*\* Alternate with  $a_{10}(E)$  bars, typ. each parapet.



FLEXIBLE PAVEMENT

DETAIL A



VIEW B-B

DESIGNED	KHM
CHECKED	AJS
DRAWN	KAS
CHECKED	AJS

BRIDGE APPROACH SLAB DETAILS (1 OF 2)  
S.N. 090-0177  
STRAND ASSOCIATES, INC.

SHEET NO. 13	F.A.P. RTE.	SECTION	COUNTY	TOTAL SHEETS	SHEET NO.
	693	(119 BR-2) BR	TAZEWELL	65	30
21 SHEETS	CONTRACT NO. 68660				
FED. ROAD DIST. NO.		ILLINOIS	FED. AID PROJECT		