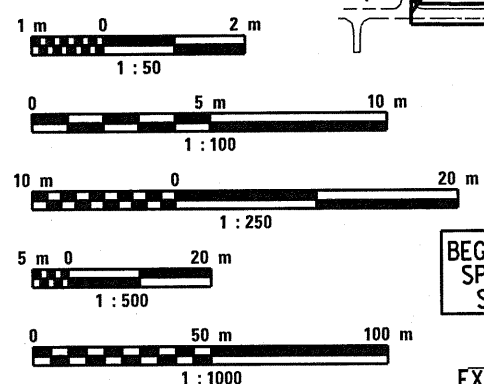


INDEX OF SHEETS

SHEET NO.	ITEM
1	COVER SHEET
2-4	HIGHWAY STANDARDS, GENERAL NOTES
5	COMMITMENTS
6-15	SUMMARY OF QUANTITIES
16-44	TYPICAL SECTIONS
45-61	SCHEDULES OF QUANTITIES
62-63	ALIGNMENT, TIES, AND BENCHMARKS
64-68	DEMOLITION SHEETS
69-97	PLAN AND PROFILE SHEETS
98-141	STAGING PLANS
142-160	EROSION CONTROL DETAILS
161-191	DRAINAGE AND UTILITIES SHEETS
192-202	SUBSURFACE UTILITY ENGINEERING SHEETS
203-214	RIGHT-OF-WAY SHEETS
215-222	INTERSECTION DETAILS
223-225	PAVEMENT ELEVATIONS
226-237	PAVEMENT MARKING PLANS
238-249	PAVEMENT JOINTING PLANS
250-269	TRAFFIC SIGNAL AND LIGHTING PLANS
270-287	STRUCTURAL SHEETS
288-297	SOIL BORING LOGS
298-300	CUL-DE-SAC DETAILS
300A	CULVERT DETAILS
301-306A	DISTRICT DETAILS
307-314	SPECIAL DETAILS
315-321	DRIVEWAY DETAILS
322-484	CROSS SECTIONS
485-497	WATER MAIN PLANS

DISTRICT 5 NO. (217) 465-4181
PROJECT ENGINEER: KEVIN TRAPP

METRIC RATIOS



FULL SIZE PLANS HAVE BEEN PREPARED USING STANDARD ENGINEERING SCALES. REDUCED SIZED PLANS WILL NOT CONFORM TO STANDARD SCALES. IN MAKING MEASUREMENTS ON REDUCED PLANS, THE ABOVE SCALES MAY BE USED.

J.U.L.I.E.
JOINT UTILITY LOCATION INFORMATION FOR EXCAVATION
1-800-892-0123

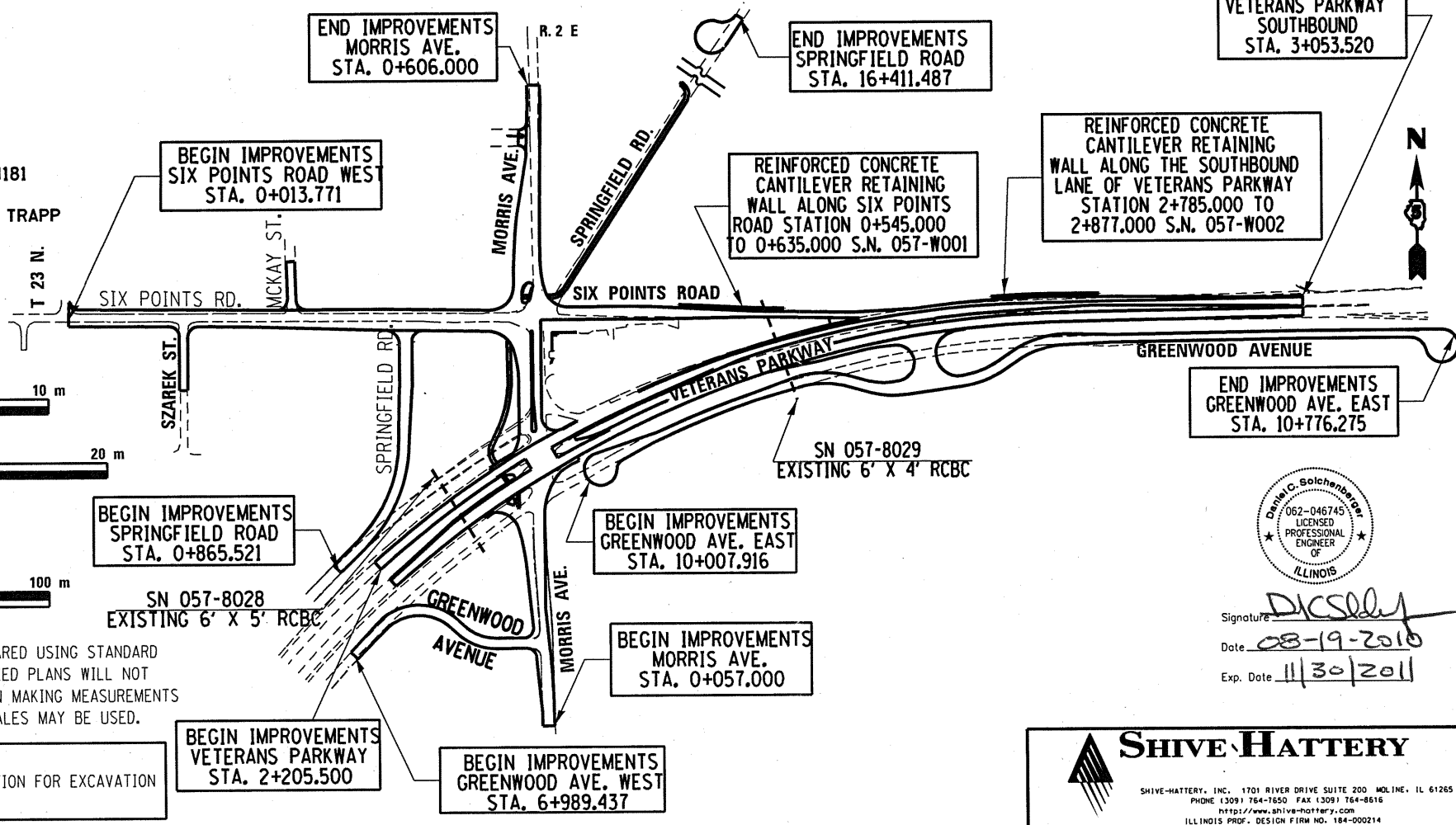
CONTRACT NO. 70514

STATE OF ILLINOIS
DEPARTMENT OF TRANSPORTATION

DIVISION OF HIGHWAYS
**PROPOSED
HIGHWAY PLANS**

FAP ROUTE 704 (I-55 BL.)
SECTION (1)N&TS-1
PROJECT ACNHF-0704(098)
McLEAN COUNTY
C-95-035-06

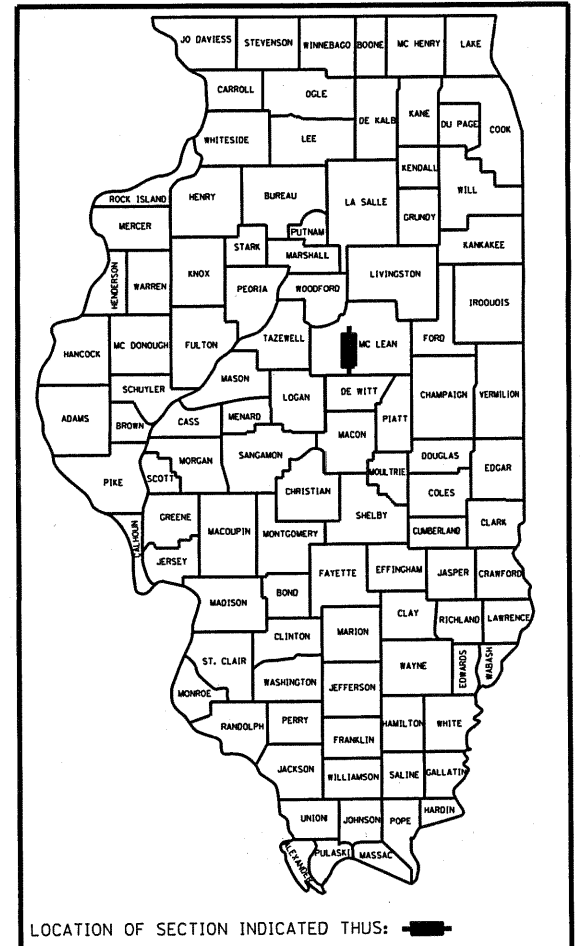
RECONSTRUCTION, RELOCATION, AND TRAFFIC SIGNALS AT THE INTERSECTION OF VETERANS PARKWAY AND MORRIS AVENUE IN BLOOMINGTON



NO SCALE
GROSS LENGTH OF SECTION (1)N = 3.199 KILOMETERS
NET LENGTH OF SECTION (1)N = 3.199 KILOMETERS

F.A.P. RTE.	SECTION	COUNTY	TOTAL SHEETS	SHEET NO.
704	(1)N & TS-1	McLEAN	497	1

CONTRACT NO. 70514
D-95-034-06 * 497 + 4 = 501



Route	2007 ADT	P.V.%	S.U.%	M.U.%
I-55 BL (Veterans Parkway)				
East of Morris Avenue (Regional Arterial)	23,500	92.8	3.9	3.3
West of Morris Avenue (Regional Arterial)	15,400	92.2	4.3	3.5
Morris Avenue				
North of Veterans Parkway (Minor Arterial)	15,000	91.8	6.9	1.3
South of Veterans Parkway (Collector)	3,050	92.7	5.9	1.4
Six Points Road West (Collector)	6,400	93.8	5.1	1.1
Springfield Road (Collector)	950	92.8	6.3	0.9
SBI 4 (Six Points Road East) (Local Road)	N/A	N/A	N/A	N/A
Greenwood Avenue				
West of Morris Avenue (Local Road)	600	91.6	7.5	0.9
East Morris Avenue (Local Road)	1,150	90.7	7.6	1.7



Signature: *D. Solchenberger*
Date: 08-19-2010
Exp. Date: 11/30/2011

SHIVE HATTERY
SHIVE-HATTERY, INC. 1701 RIVER DRIVE SUITE 200 MCLINE, IL 61265
PHONE 13091 764-1650 FAX 13091 764-6616
http://www.shive-hattery.com
ILLINOIS PROF. DESIGN FIRM NO. 184-000214

STATE OF ILLINOIS
DEPARTMENT OF TRANSPORTATION
DIVISION OF HIGHWAYS

SUBMITTED 9/17/2010

DEPUTY DIRECTOR OF HIGHWAYS & REGION ENGINEER
Joseph E. [Signature]

actg. ENGINEER OF DESIGN AND ENVIRONMENT
October 1 2010
Scott E. Still
October 1 2010
Christine M. [Signature]
DIRECTOR OF HIGHWAYS, CHIEF ENGINEER

"PRINTED BY THE AUTHORITY OF THE STATE OF ILLINOIS"