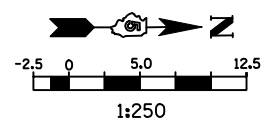
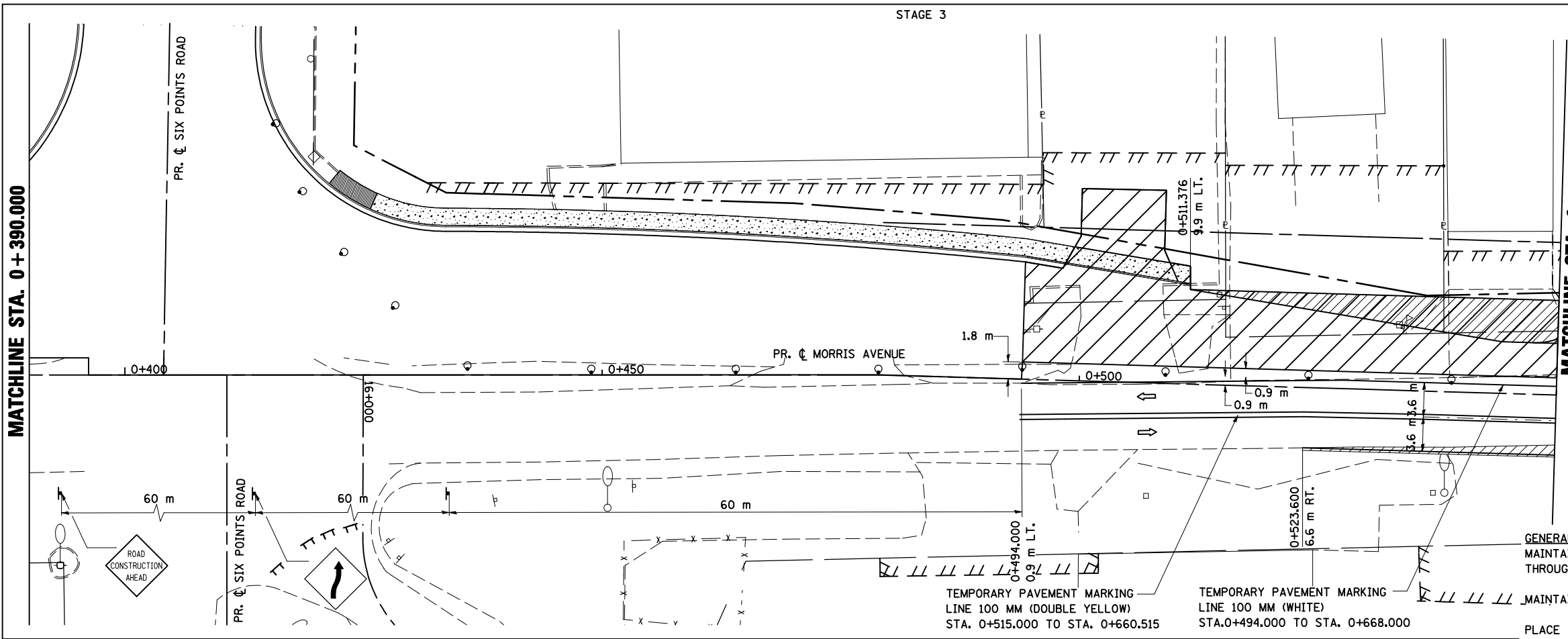


F.A.P. RTE.	SECTION	COUNTY	TOTAL SHEETS	SHEET NO.
704	(1)N & TS-1	MCLEAN	497	126
STA. 0+390.000		TO STA. 0+700.000		
FED. ROAD DIST. NO.	ILLINOIS FED. AID PROJECT			

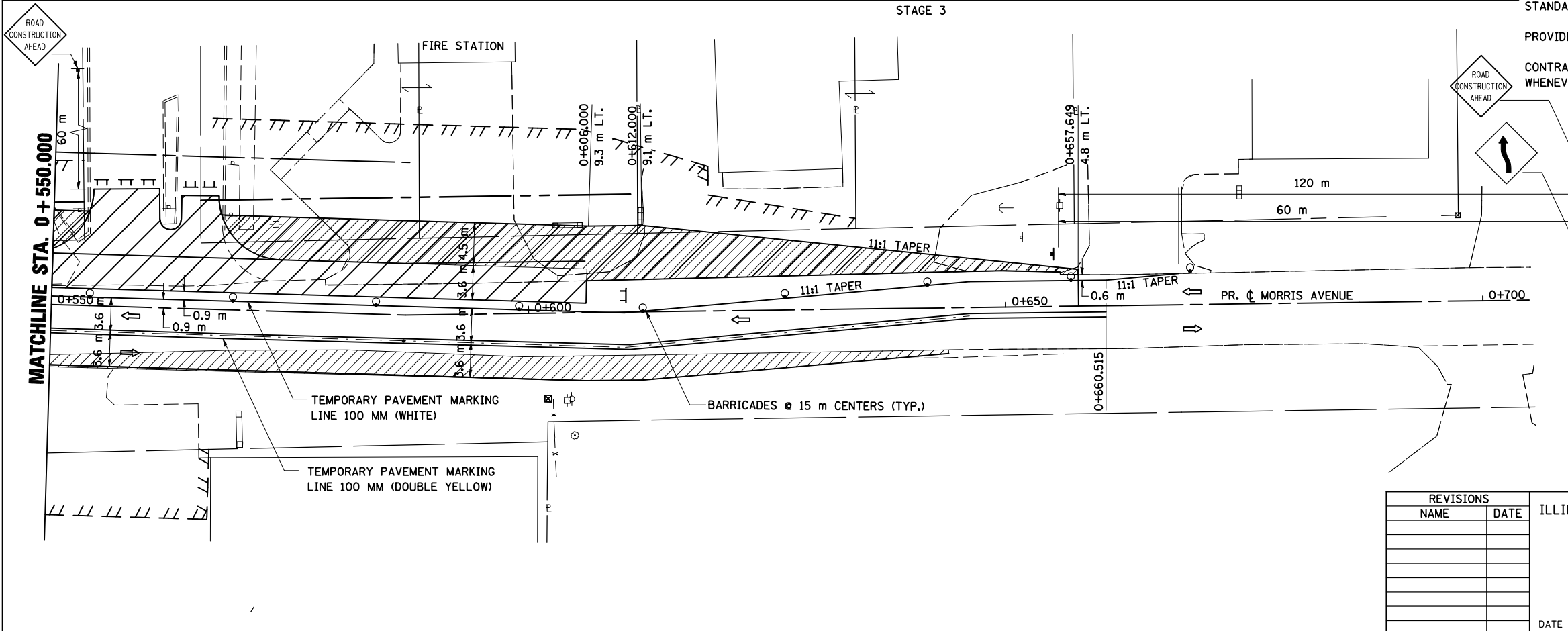
CONTRACT NO. 70514



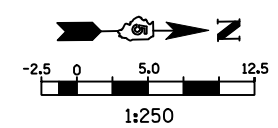
- LEGEND**
- TT TYPE III BARRICADE
 - ⊥ SIGN
 - DRUM, BARRICADE OR VERTICAL BARRICADE WITH STEADY BURNING LIGHT
 - ▨ WORK AREA
 - ▩ TEMPORARY PAVEMENT
 - ⇨ DIRECTION OF TRAFFIC



GENERAL STAGING NOTES
 MAINTAIN ACCESS TO ALL ADJACENT PROPERTIES THROUGHOUT THE DURATION OF THE PROJECT.
 MAINTAIN ACCESS TO FIRE STATION AT ALL TIMES.
 PLACE TYPE III BARRICADES IN ACCORDANCE WITH STANDARD 702001.
 PROVIDE TEMPORARY MAILBOX SERVICE



CONTRACTOR TO COVER "WORKERS" SIGN (W21-1a) WHENEVER NO WORKERS ARE PRESENT.
 WORK ZONE SPEED LIMIT 25 MPH.



- LEGEND**
- TT TYPE III BARRICADE
 - ⊥ SIGN
 - DRUM, BARRICADE OR VERTICAL BARRICADE WITH STEADY BURNING LIGHT
 - ▨ WORK AREA
 - ▩ TEMPORARY PAVEMENT
 - ⇨ DIRECTION OF TRAFFIC

REVISIONS	
NAME	DATE

ILLINOIS DEPARTMENT OF TRANSPORTATION
 STAGING PLANS
 STAGE 3 MORRIS AVENUE (NORTH)
 DRAWN BY SAM
 CHECKED BY PMH
 DATE 05-27-09

STAGING PLANS, STAGE 3 MORRIS AVENUE (NORTH)

PLOT DATE = 6/12/2016
 FILE NAME = \\sdc\projects\70514\stage3\morris14N_v8.dgn
 PLOT SCALE = 1:250000 m / IN.
 USER NAME = craig