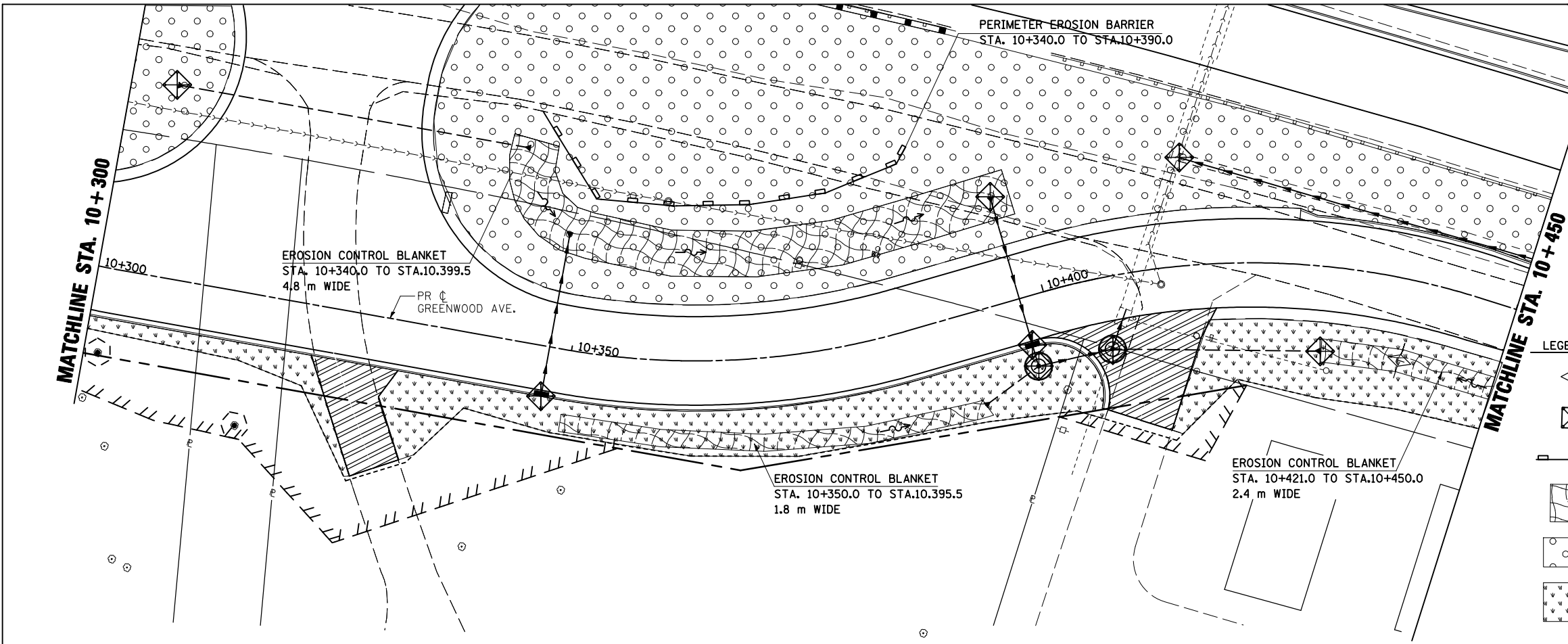
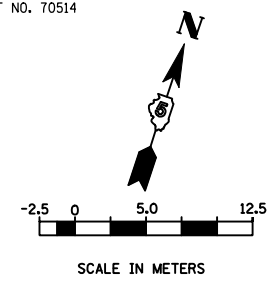
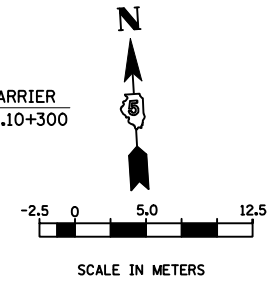
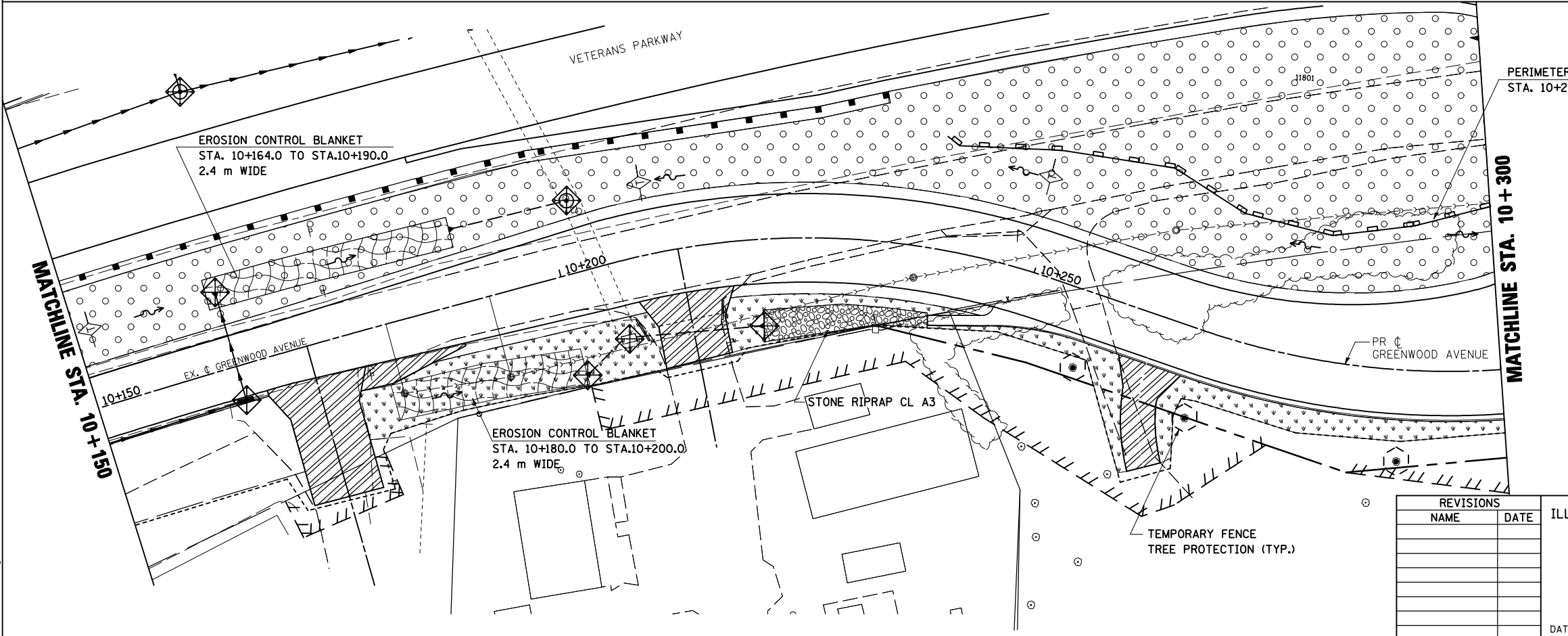


F.A.P. RTE.	SECTION	COUNTY	TOTAL SHEETS	SHEET NO.
704	(1)N & TS-1	MCLEAN	497	155
STA. 10+150.0		TO STA. 10+450.00		
FED. ROAD DIST. NO.		ILLINOIS FED. AID PROJECT		
CONTRACT NO. 70514				



LEGEND

- TEMPORARY DITCH CHECK
- INLET AND PIPE PROTECTION
- PERIMETER EROSION BARRIER
- EROSION CONTROL BLANKET
- SEEDING, CLASS 2A WITH MULCH METHOD 2
- SEEDING, CLASS 1 WITH MULCH METHOD 2



REVISIONS	
NAME	DATE

ILLINOIS DEPARTMENT OF TRANSPORTATION

EROSION CONTROL
GREENWOOD AVENUE (EAST)

DATE 05-27-09

DRAWN BY SAM
CHECKED BY PMH

PLOT DATE = 8/2/2010
FILE NAME = c:\pwworkspace\10150150\10150150.dwg
PLOT SCALE = 1:10000
USER NAME = craig

GREENWOOD AVE., EROSION CONTROL, STA. 10+150.000 TO STA. 10+450.000