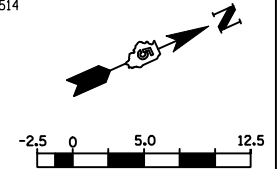






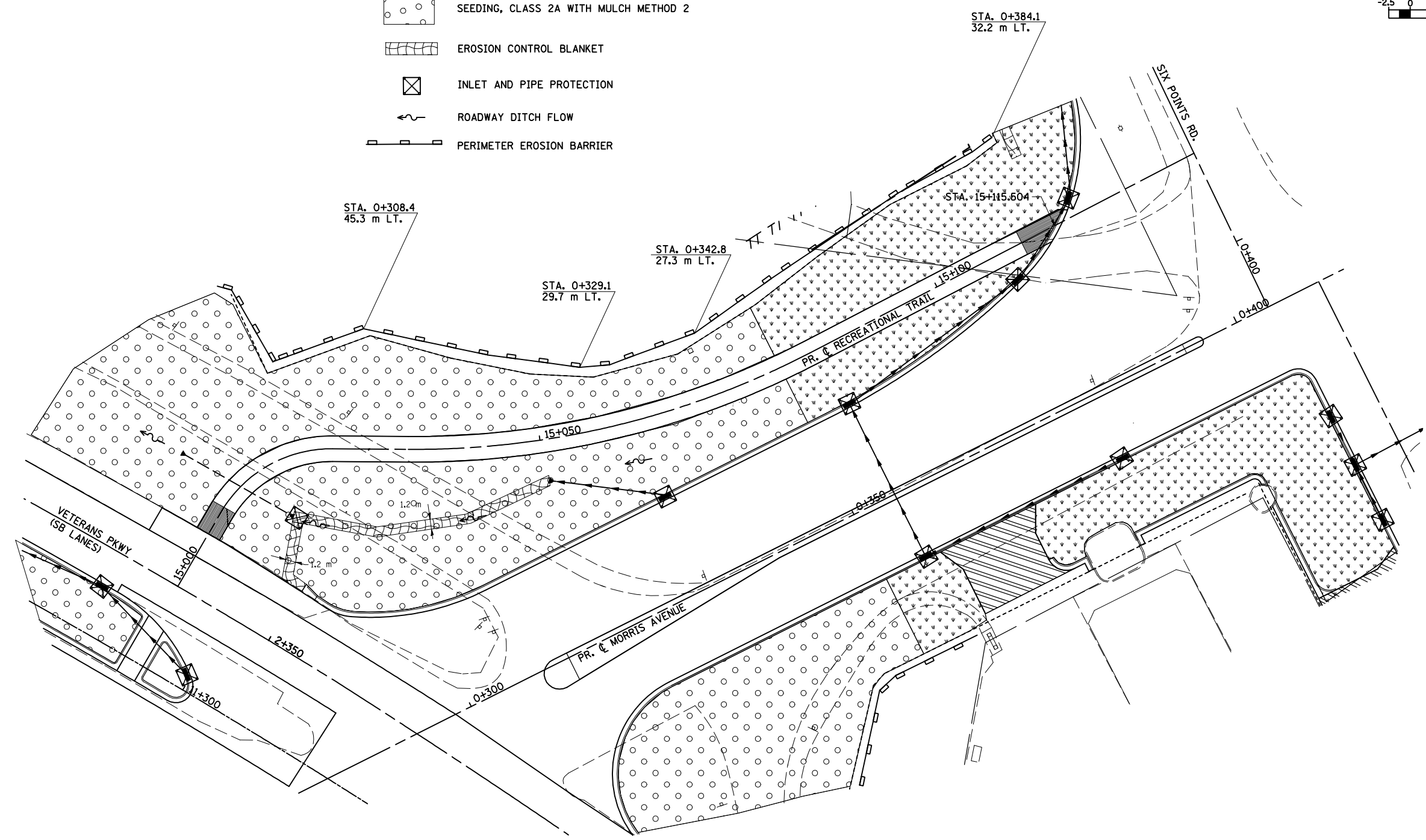


F.A.P. RTE.	SECTION	COUNTY	TOTAL SHEETS	SHEET NO.
704	(1)N & TS-1	MCLEAN	497	158
STA. 15+000.000		TO STA. 15+115.504		
FED. ROAD DIST. NO.		ILLINOIS FED. AID PROJECT		
CONTACT NO. 70514				



- LEGEND**
-  SEEDING, CLASS 1 WITH MULCH METHOD 2
  -  SEEDING, CLASS 2A WITH MULCH METHOD 2
  -  EROSION CONTROL BLANKET
  -  INLET AND PIPE PROTECTION
  -  ROADWAY DITCH FLOW
  -  PERIMETER EROSION BARRIER



PLOT DATE = 8/2/2010  
 PLOT SCALE = 1:1000  
 USER NAME = craig

REVISIONS		ILLINOIS DEPARTMENT OF TRANSPORTATION
NAME	DATE	
		EROSION CONTROL RECREATIONAL TRAIL (WEST)
DATE 05-27-09		DRAWN BY SAM CHECKED BY PMH

**RECREATIONAL TRAIL, EROSION CONTROL, STA. 15 + 000.000 TO STA. 15 + 115.504**