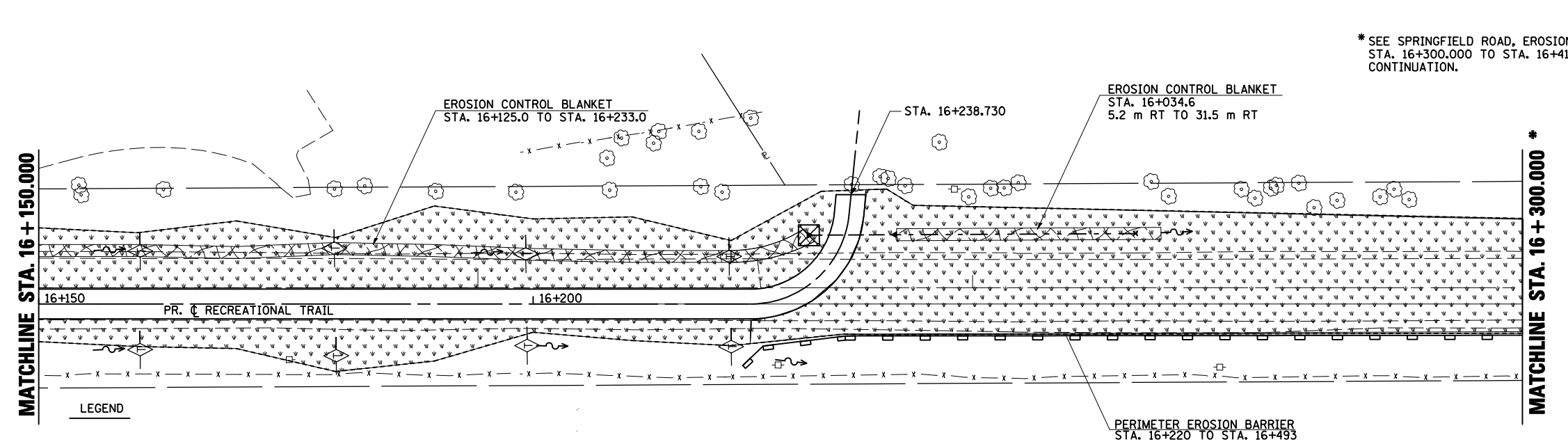
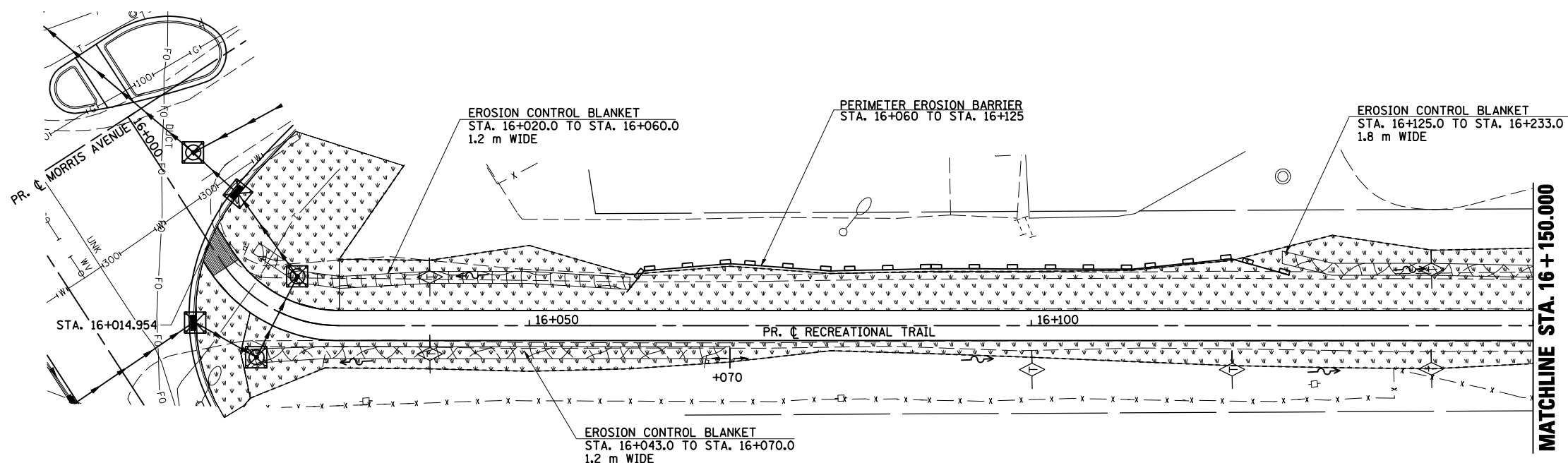
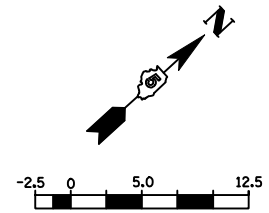


F.A.P. RTE.	SECTION	COUNTY	TOTAL SHEETS	SHEET NO.
704	(1)N & TS-1	MCLEAN	497	159
STA. 16+014.954		TO STA. 16+238.730		
FED. ROAD DIST. NO.		ILLINOIS FED. AID PROJECT		
CONTRACT NO. 70514				



**LEGEND**

- EROSION CONTROL BLANKET
- TEMPORARY DITCH CHECK
- PERIMETER EROSION BARRIER
- INLET AND PIPE PROTECTION

SEEDING, CLASS 1 WITH MULCH METHOD 2

REVISIONS	
NAME	DATE

ILLINOIS DEPARTMENT OF TRANSPORTATION

EROSION CONTROL  
RECREATIONAL TRAIL (EAST)

DATE 05-27-09

DRAWN BY SAM  
CHECKED BY PMH

**RECREATIONAL TRAIL, EROSION CONTROL, STA. 16 + 014.954 TO STA. 16 + 300.000**

PLOT DATE = 8/2/2009  
 PLOT SCALE = 1:12500  
 USER NAME = craig