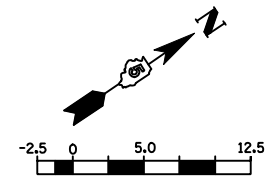
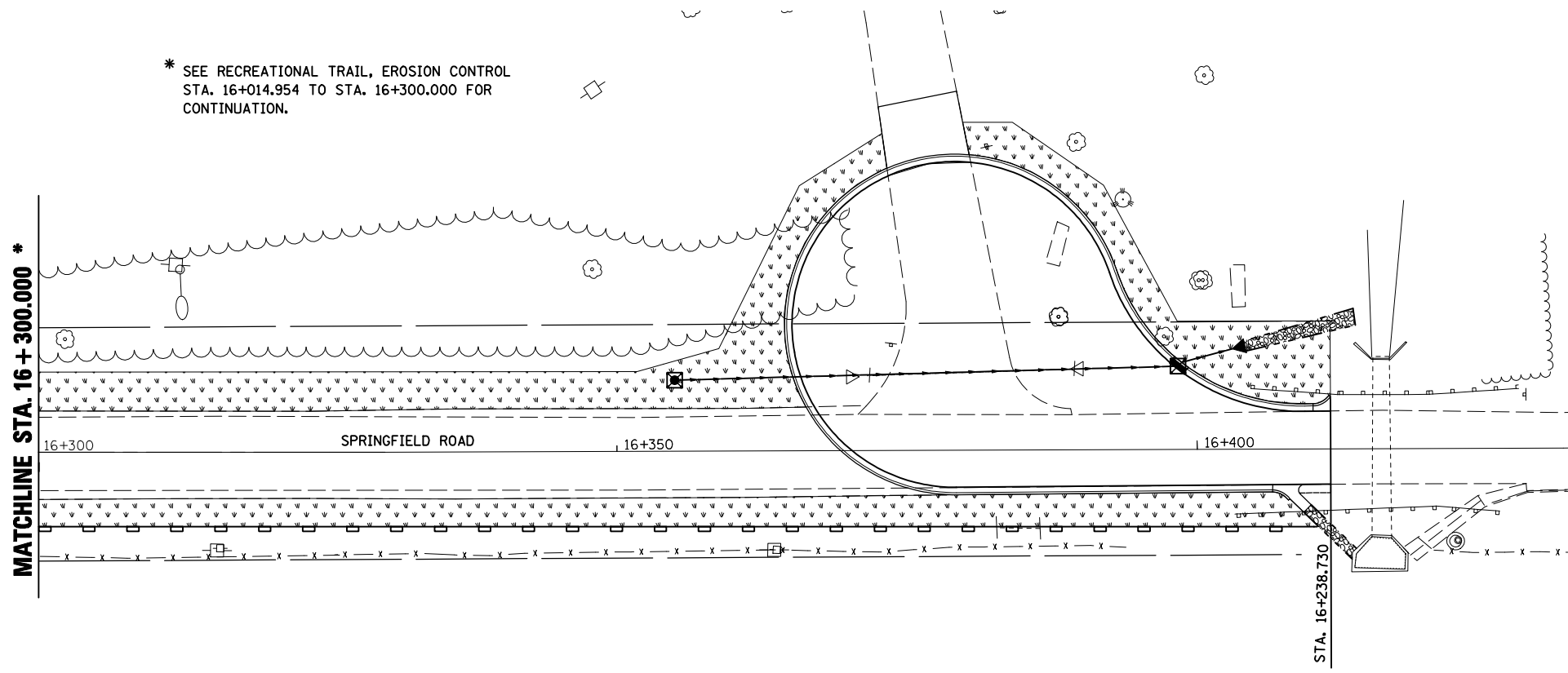





F.A.P. RTE.	SECTION	COUNTY	TOTAL SHEETS	SHEET NO.
704	(1)N & TS-1	McLEAN	497	160
STA. 0+850.000		TO STA. 1+097.343		
FED. ROAD DIST. NO.		ILLINOIS FED. AID PROJECT		
CONTRACT NO. 70514				



* SEE RECREATIONAL TRAIL, EROSION CONTROL STA. 16+014.954 TO STA. 16+300.000 FOR CONTINUATION.



LEGEND

	SEEDING, CLASS 1 WITH MULCH METHOD 2
	INLET AND PIPE PROTECTION
	PERIMETER EROSION BARRIER

REVISIONS		ILLINOIS DEPARTMENT OF TRANSPORTATION
NAME	DATE	
		EROSION CONTROL SPRINGFIELD ROAD (EAST)
		DRAWN BY SAM
		CHECKED BY PMH
		DATE 05-27-09

PLOT DATE = 8/2/2009
 PLOT SCALE = 1:2500 m / IN.
 USER NAME = craig

SPRINGFIELD ROAD, EROSION CONTROL, STA. 16 + 300.000 TO STA. 16 + 411.487