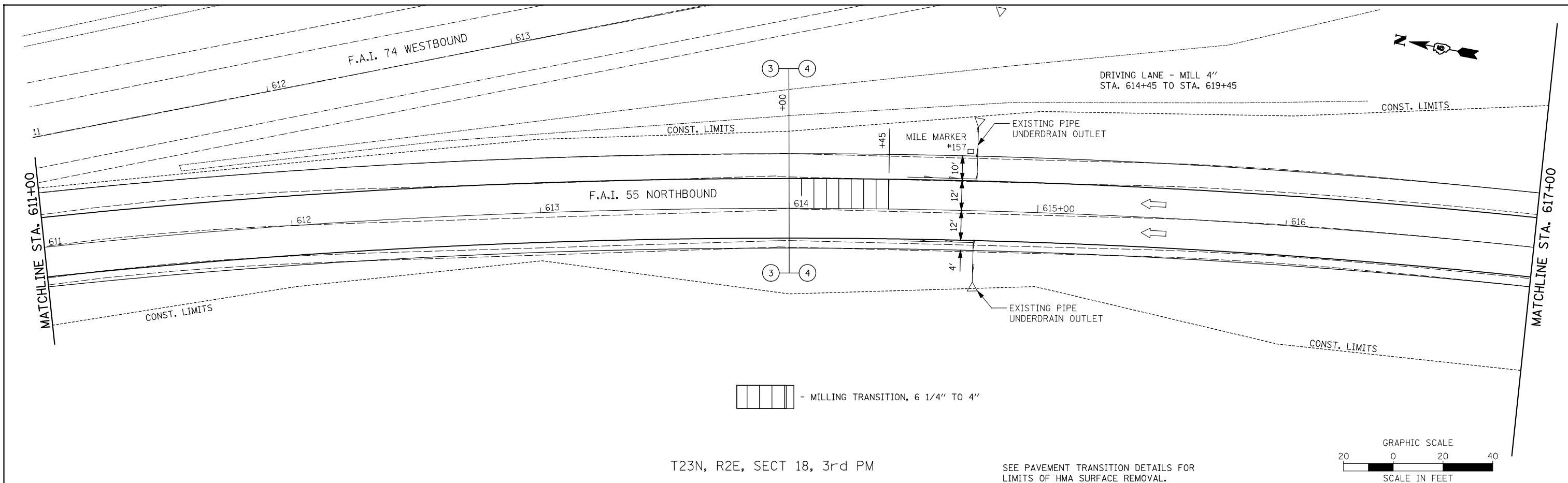


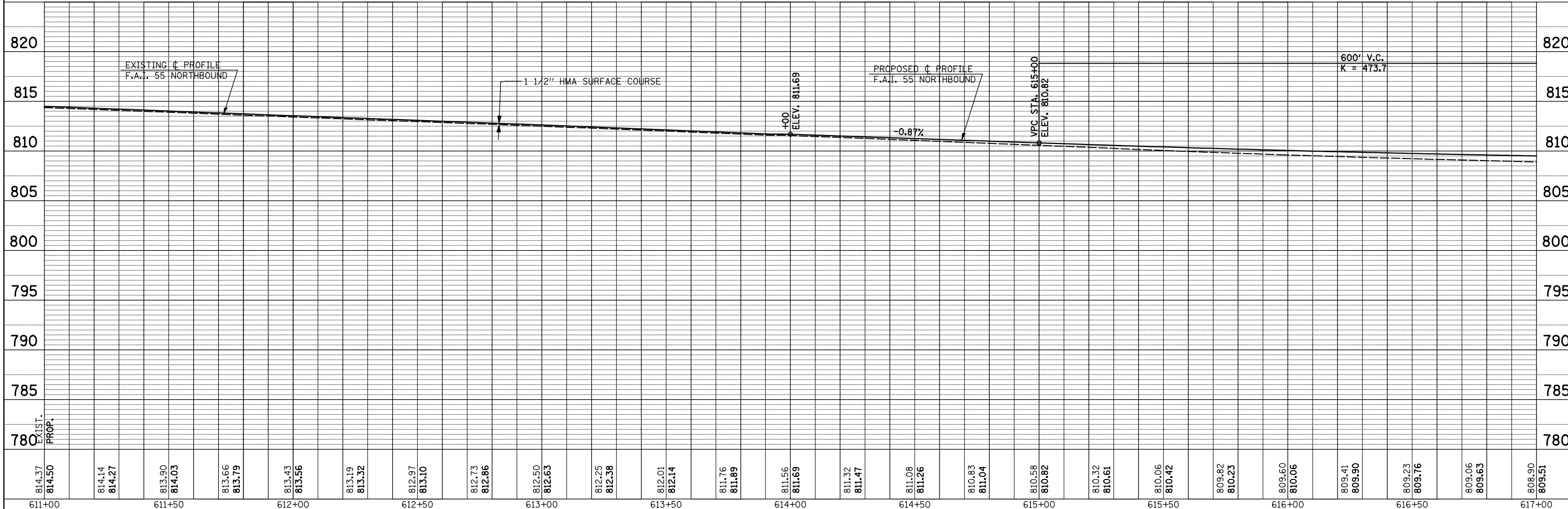
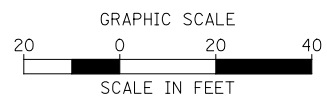
PLAN	SURVEYED	BY	DATE
	PLOTTED		
	CHECKED		
	DATE		
NOTE BOOK	NO.		

PROFILE	SURVEYED	BY	DATE
	PLOTTED		
	CHECKED		
	DATE		
NOTE BOOK	NO.		



T23N, R2E, SECT 18, 3rd PM

SEE PAVEMENT TRANSITION DETAILS FOR LIMITS OF HMA SURFACE REMOVAL.



FILE NAME =	USER NAME = SJS	DESIGNED -	REVISED -	STATE OF ILLINOIS DEPARTMENT OF TRANSPORTATION	PLAN & PROFILE F.A.I. 55 NORTHBOUND	F.A.I. RTE. =	SECTION	COUNTY	TOTAL SHEETS	SHEET NO.
... \D570520-sht-plnprf.dgn		DRAWN -	REVISED -			55	(57-7HB-2 & 57-7HB-1)BR	MCLEAN	153	21
PLOT SCALE = 40.0000' / IN.		CHECKED -	REVISED -			CONTRACT NO. 70520				
PLOT DATE = 08/09/2010 10:54:07		DATE -	REVISED -			FED. ROAD DIST. NO.	ILLINOIS FED. AID PROJECT			