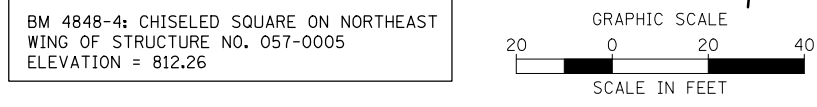
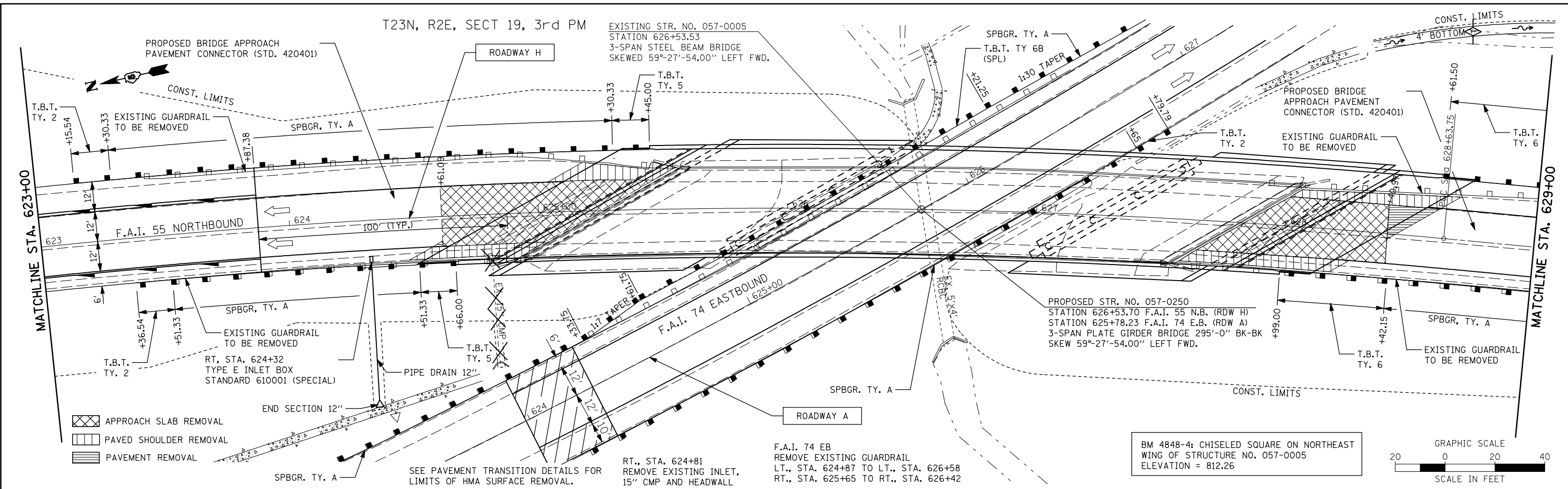
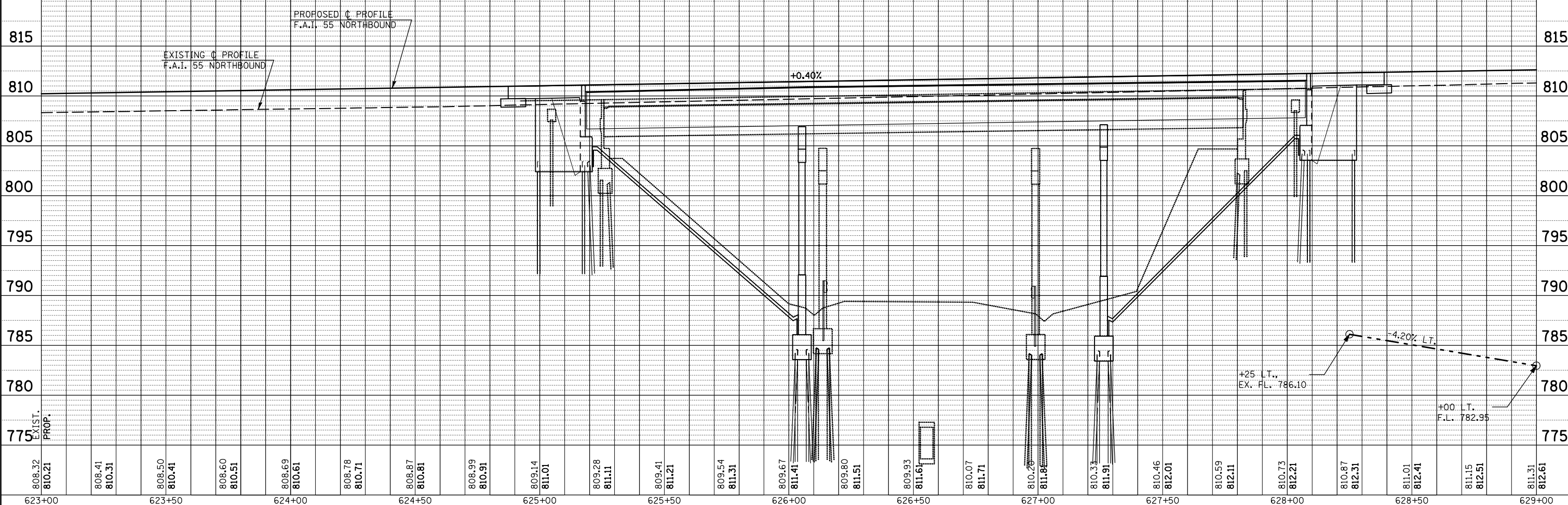


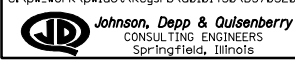
PLAN	SURVEYED	BY	DATE
	NOTED		
	PLOTTED		
	CHECKED		
	APPROVED		
	NO. _____		
	FILE NAME _____		



PROFILE	SURVEYED	BY	DATE
	GRADES CHECKED		
	NOTED		
	PLOTTED		
	CHECKED		
	APPROVED		
	NO. _____		
	FILE NAME _____		



FILE NAME =	USER NAME = keysrb	DESIGNED -	REVISED -	<p align="center"><b>STATE OF ILLINOIS</b> <b>DEPARTMENT OF TRANSPORTATION</b></p> <p align="center"><b>PLAN &amp; PROFILE F.A.I. 55 NORTHBOUND</b></p>	F.A.I. RTE. =	SECTION	COUNTY	TOTAL SHEETS	SHEET NO.
ct:\pwork\pwork\keysrb\d0101450\10570520	shp-plnpr.f.dgn	DRAWN -	REVISED -		55	(57-7HB-2 & 57-7HB-1)BR	MCLEAN	153	23
PLOT SCALE = 40.0000' / IN.		CHECKED -	REVISED -		CONTRACT NO. 70520				
PLOT DATE = 8/17/2010		DATE -	REVISED -		FED. ROAD DIST. NO. ILLINOIS FED. AID PROJECT				



SCALE: 1" = 20' SHEET NO. OF SHEETS STA. 623+00 TO STA. 629+00