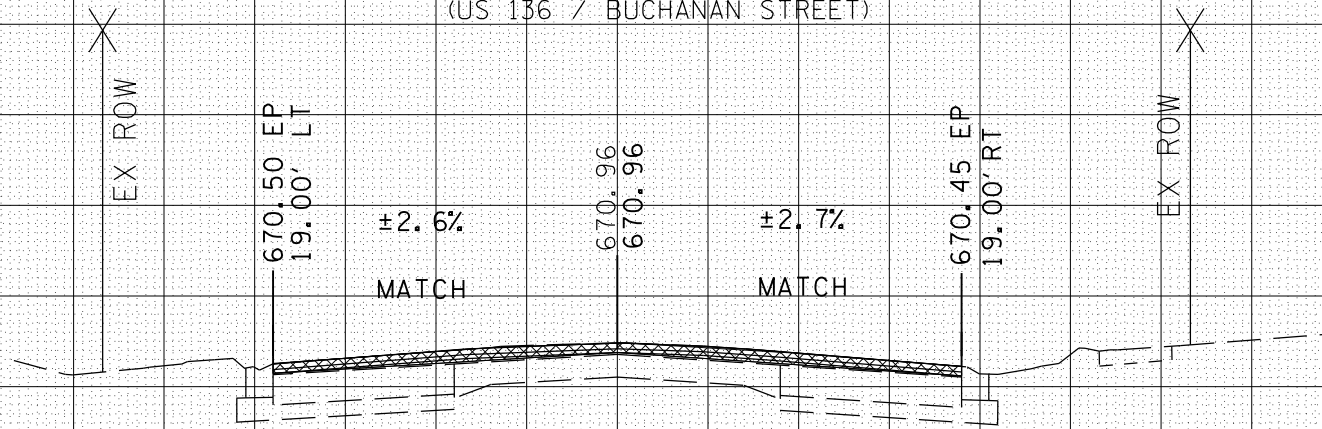


F.A.P. RTE.	SECTION	COUNTY	TOTAL SHEETS	SHEET NO.
315	(28)N.TS	HANCOCK	78	62
STA. 81+79.15			TO STA. 81+86.33	
FED. ROAD DIST. NO.	ILLINOIS	FED. AID PROJECT		

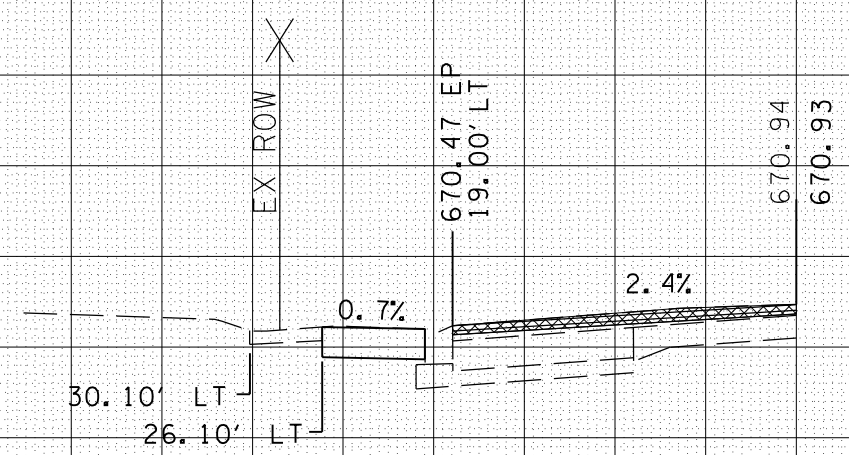
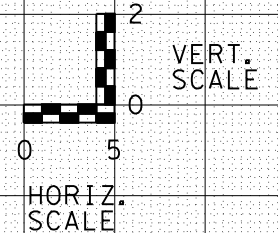
NOTE: LOCATION OF THE UTILITIES IS APPROXIMATE, DEPTH AND OFFSET TO BE VERIFIED IN THE FIELD.

END IMPROVEMENTS
FAP 315
(US 136 / BUCHANAN STREET)



81+86.33
C=0.0 F=0.0

EX. 36" SS, 24.5' R
FL 663.85



PE 81+79.15 LT

DATE	BY

DATE	BY