

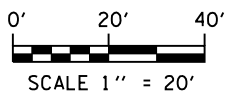


EROSION CONTROL LEGEND

-  TEMPORARY DITCH CHECK
-  EROSION CONTROL FENCE



FILE NAME =	USER NAME = laughlinc1	DESIGNED - E.R.O.	REVISED -
et:\pw\work\p\dot\laughlinc1\0238533\0672891-sh\eros02.dgn		DRAWN - R.A.W.	REVISED -
	PLOT SCALE = 40.0000' / in.	CHECKED - J.S.A.	REVISED -
	PLOT DATE = Aug-26-2010 11:19:32AM	DATE -	REVISED -

**STATE OF ILLINOIS
DEPARTMENT OF TRANSPORTATION**

EROSION CONTROL PLAN			
STA. 128 + 50 TO STA. 134 + 00			
SCALE:	SHEET NO. OF	SHEETS	STA. TO STA.

F.A.P. RTE.	SECTION	COUNTY	TOTAL SHEETS	SHEET NO.
566	1(B-2)	SCOTT	77	59
CONTRACT NO. 72B91				
FED. ROAD DIST. NO. 6 ILLINOIS FED. AID PROJECT				