

STATE OF ILLINOIS  
DEPARTMENT OF TRANSPORTATION  
DIVISION OF HIGHWAYS

**PROPOSED  
HIGHWAY PLANS**

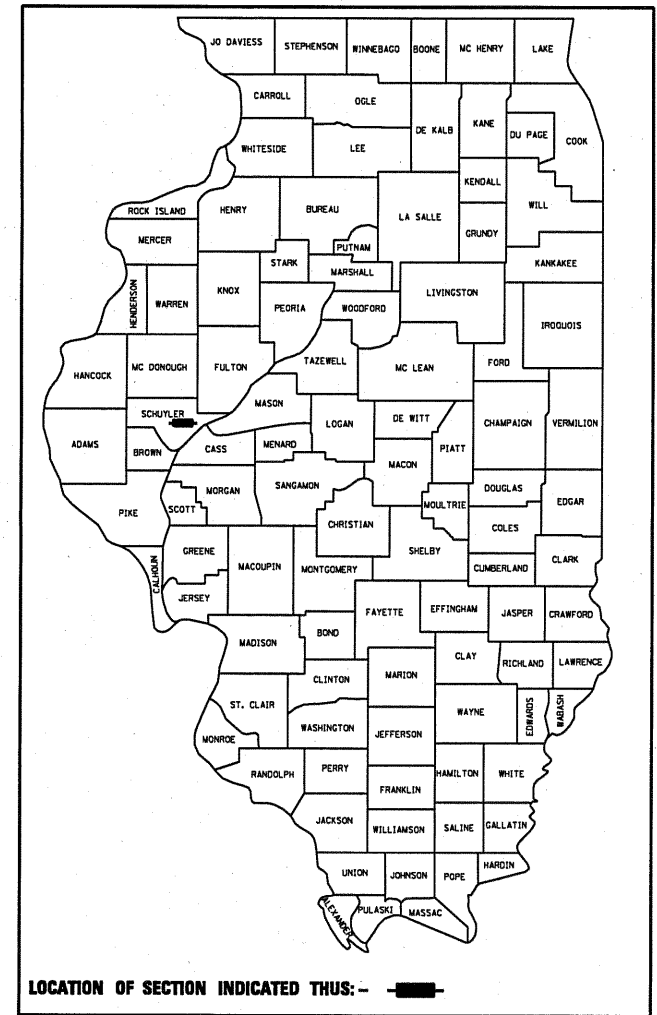
FAS ROUTE 2582 (OLD US 67)  
SECTION (44,46)I & (45)I-1

MICROSURFACING, PATCHING  
SCHUYLER COUNTY

C-96-196-10

F.A.S. RTE.	SECTION	COUNTY	TOTAL SHEETS	SHEET NO.
2582	(44,46)I & (45)I-1	SCHUYLER	25	1
		ILLINOIS	CONTRACT NO. 72D63	

D-96-196-10

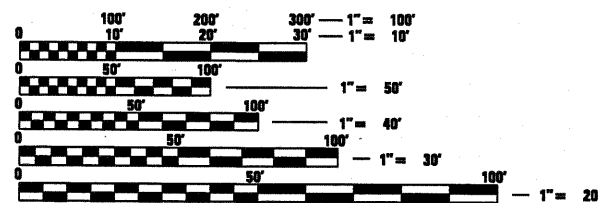


**INDEX OF SHEETS**

- 1 COVER SHEET
- 2 GENERAL NOTES
- 3-4 SUMMARY OF QUANTITIES
- 5 SCHEDULE OF QUANTITIES
- 6-8 TYPICAL SECTIONS
- 9-25 PLAN SHEETS

**LIST OF STANDARDS**

- 000001-05
- 701201-03
- 701301-03
- 701306-02
- 701311-03
- 701501-05
- 701901-01



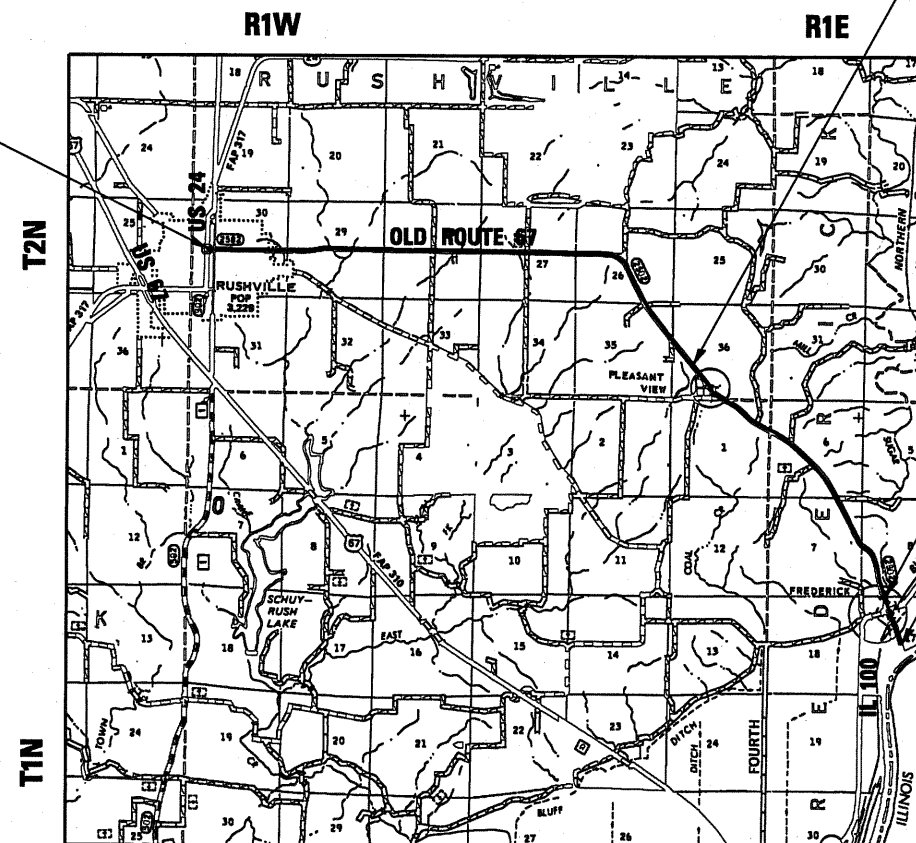
FULL SIZE PLANS HAVE BEEN PREPARED USING STANDARD ENGINEERING SCALES. REDUCED SIZED PLANS WILL NOT CONFORM TO STANDARD SCALES. IN MAKING MEASUREMENTS ON REDUCED PLANS, THE ABOVE SCALES MAY BE USED.

J.U.L.I.E.  
JOINT UTILITY LOCATION INFORMATION FOR EXCAVATION  
1-800-892-0123  
OR 811

PROJECT ENGINEER: JOHN NEGANGARD, (217) 782-6990  
PROJECT MANAGER: JULIET SHOULTZ, (217) 785-2739

CONTRACT NO. 72D63

STA. 670+00.00 BEGINS  
PROJECT IMPROVEMENTS



STATION EQUATION:  
STA. 370+37.60 (BK) =  
STA. 369+34.20 (AH)

BRIDGE OMISSION:  
STA. 195+90.50 - 196+15.50  
STA. 192+50.00 END  
PROJECT IMPROVEMENTS

GROSS LENGTH = 48,364.80 FT. = 9.16 MILE  
NET LENGTH = 48,339.80 FT. = 9.15 MILE

ADT (2008) = 784

STATE OF ILLINOIS  
DEPARTMENT OF TRANSPORTATION  
DIVISION OF HIGHWAYS

SUBMITTED August 3 2010  
*Roger Z...*  
DEPUTY DIRECTOR OF HIGHWAYS, REGION ENGINEER

October 1 2010  
*Scott E. Stitt P.E.*  
acting ENGINEER OF DESIGN AND ENVIRONMENT

October 1 2010  
*Christine M. Reed*  
DIRECTOR OF HIGHWAYS, CHIEF ENGINEER

**PRINTED BY THE AUTHORITY  
OF THE STATE OF ILLINOIS**