
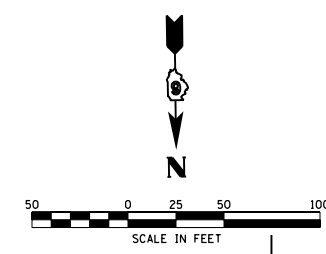


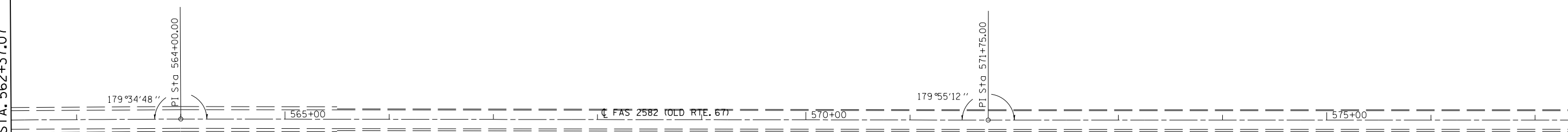
MATCHLINE STA. 547+37.07



MATCHLINE STA. 562+37.07



MATCHLINE STA. 562+37.07



MATCHLINE STA. 577+37.07

FILE NAME =	USER NAME =	DESIGNED -	REVISED -
ei:\pw\work\p\dot\laughlin\1\0221840\06	2D63-SHT-plan1.dgn	DRAWN -	REVISED -
	PLOT SCALE = 100.0000' / in.	CHECKED -	REVISED -
	PLOT DATE = 8/9/2010	DATE -	REVISED -

**STATE OF ILLINOIS
DEPARTMENT OF TRANSPORTATION**

PLAN SHEET - FAS 2582 (OLD RTE. 67)

SCALE: SHEET NO. 13 OF 17 SHEETS STA. TO STA.

F.A.S. RTE.	SECTION	COUNTY	TOTAL SHEETS	SHEET NO.
2582	(44,46)I & (45)I-1	SCHUYLER	25	21
CONTRACT NO. 72D63			ILLINOIS FED. AID PROJECT	