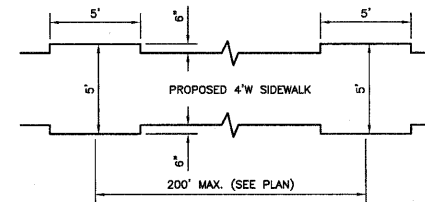


**GENERAL NOTES**

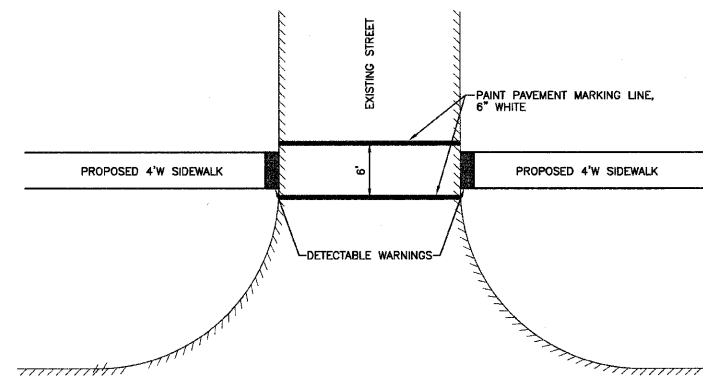
FOR STABILIZATION, ALL TYPE III BARRICADES SHALL REQUIRE A MINIMUM OF FOUR SAND BAGS PER LEG.  
 ANY REFERENCE TO A STANDARD IN THESE PLANS SHALL BE INTERPRETED TO MEAN THE EDITION AS INDICATED BY THE SUBNUMBER SHOWN IN THE LIST OF STANDARDS INCLUDED IN THESE PLANS.

MEMBERS OF J.U.L.I.E. KNOWN TO BE WITHIN THE LIMITS OF THE IMPROVEMENT ARE:  
 A.T.&T. (SBC)  
 COM ED  
 NICOR GAS  
 COMCAST  
 DIAMOND WATER & SEWER DEPARTMENT  
 COAL CITY WATER & SEWER DEPARTMENT  
 CARBON HILL WATER & SEWER DEPARTMENT



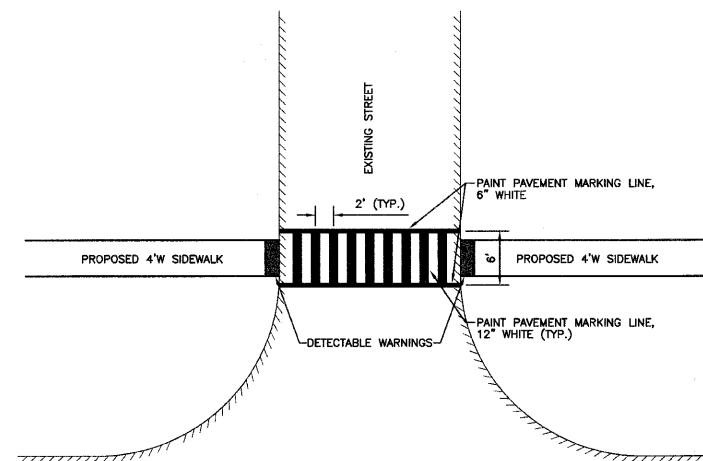
**ACCESSIBLE PASSING AREA DETAIL**

N.T.S.



**LOW VOLUME CROSSWALK DETAIL**

N.T.S.



**HIGH VOLUME CROSSWALK DETAIL**

N.T.S.

**SUMMARY OF QUANTITIES**

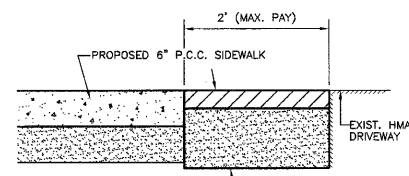
PAY ITEM NUMBER	PAY ITEM	UNIT	QUANTITY	CONST. TYPE CODE	
				SFTY-1B	SFTY-1A
20200100	EARTH EXCAVATION	CU.YD.	1,125		1,125
35102000	AGGREGATE BASE COURSE, TYPE B, 8"	SQ.YD.	42		42
40200700	AGGREGATE SURFACE COURSE, TYPE B, 8"	SQ.YD.	66		66
*42400100	PORTLAND CEMENT CONCRETE SIDEWALK, 4"	SQ.FT.	26,714		26,714
*42400300	PORTLAND CEMENT CONCRETE SIDEWALK, 6"	SQ.FT.	2,347		2,347
42400800	DETECTABLE WARNINGS	SQ.FT.	180		180
44000200	DRIVEWAY PAVEMENT REMOVAL	SQ.YD.	84		84
*44000300	CURB REMOVAL	FOOT	56		56
44201773	CLASS D PATCHES, TYPE I, 11"	SQ.YD.	42		42
54200220	PIPE CULVERTS, CLASS D, TYPE 1, 15"	FOOT	26		26
67100100	MOBILIZATION	LSUM	1		1
70102620	TRAFFIC CONTROL AND PROTECTION, STANDARD 701501	LSUM	1		1
70102640	TRAFFIC CONTROL AND PROTECTION, STANDARD 701801	LSUM	1		1
78001130 Δ	PAINT PAVEMENT MARKING LINE, 6"	FOOT	910		910
78001150 Δ	PAINT PAVEMENT MARKING LINE, 12"	FOOT	412		412
*XX006425	RESTORATION	SQ.YD.	1,439		1,439

\* INDICATES SPECIAL PROVISION  
 Δ INDICATES SPECIALTY ITEMS

**HMA PATCH DETAIL**

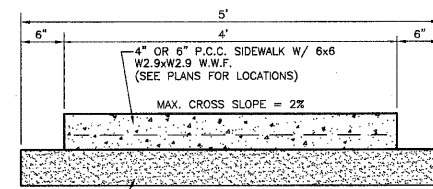
	HMA PATCH
PG GRADE	PG64-22
DESIGN AIR VOIDS	4.0% @ N50
MIXTURE COMPOSITION	IL 19.0
FRICTION AGGREGATE	
DENSITY TEST METHOD	CORES

\*\* When more than 20% RAP is used, a softer asphalt binder (PG58-22) may be required as determined by the Engineer.



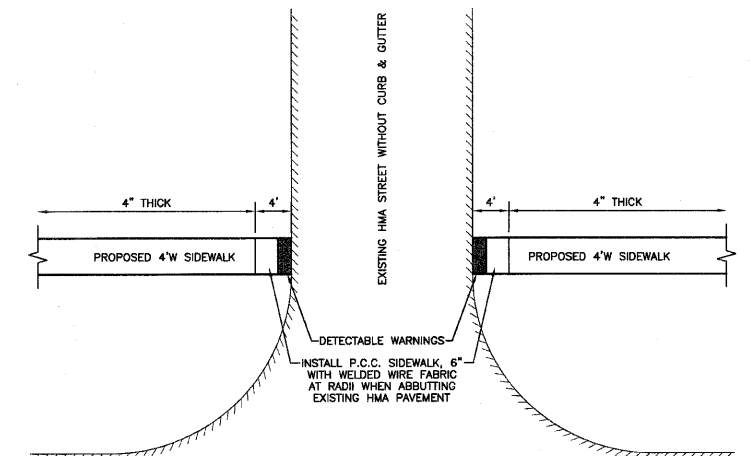
**P.C.C. SIDEWALK DETAIL**

N.T.S.



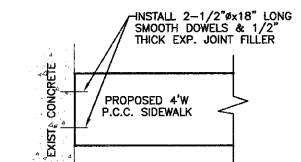
**P.C.C. SIDEWALK DETAIL**

N.T.S.

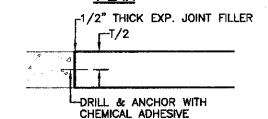


**P.C.C. SIDEWALK DETAIL  
 ABUTTING EXISTING HMA PAVEMENT**

N.T.S.



**PLAN**



**PROFILE**

**P.C.C. SIDEWALK DETAIL  
 ABUTTING EXISTING CONCRETE**

N.T.S.

DRAWN BY: RGP	14092-001 CAD/DWG: DETAILS	REVISIONS
CHECKED BY: MWP	DATE: 7/19/10	DATE BY 8/9/10 MAB 8/23/10 MAB

**CHAMLIN ASSOCIATES**

PERU MORRIS  
 ILLINOIS

**SAFE ROUTES TO SCHOOLS**  
 VILLAGE OF COAL CITY, GRUNDY COUNTY, ILLINOIS

**DETAILS AND QUANTITIES**

SCALE: NONE	SHEET 2
FILE NO.: 13032	OF 15