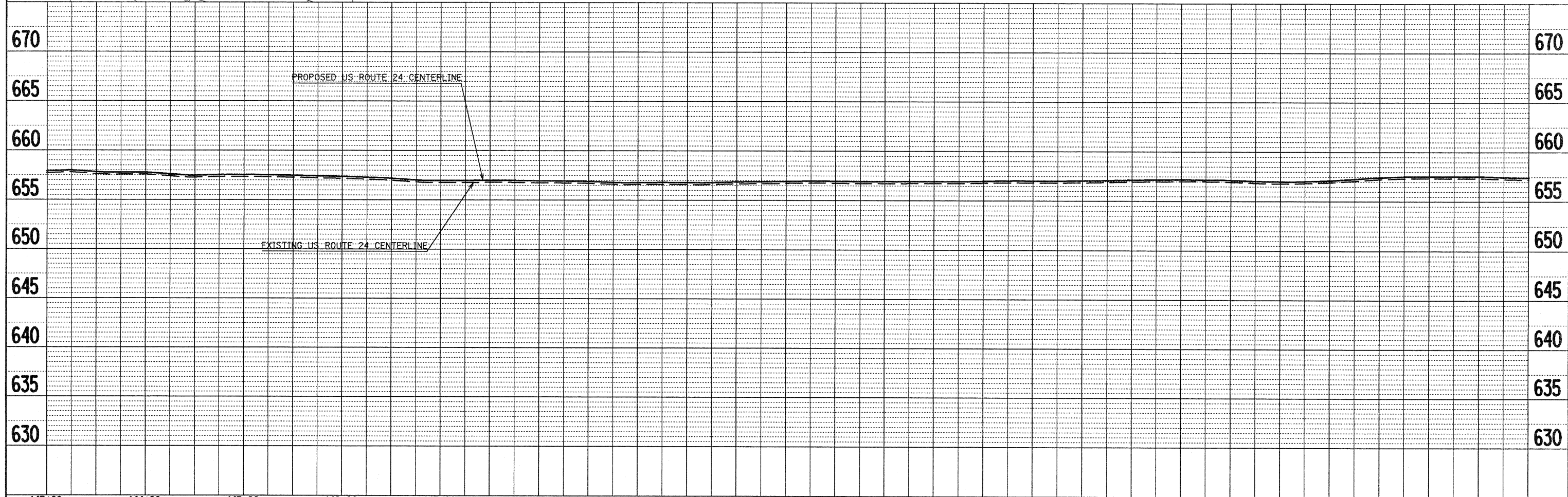
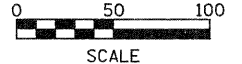
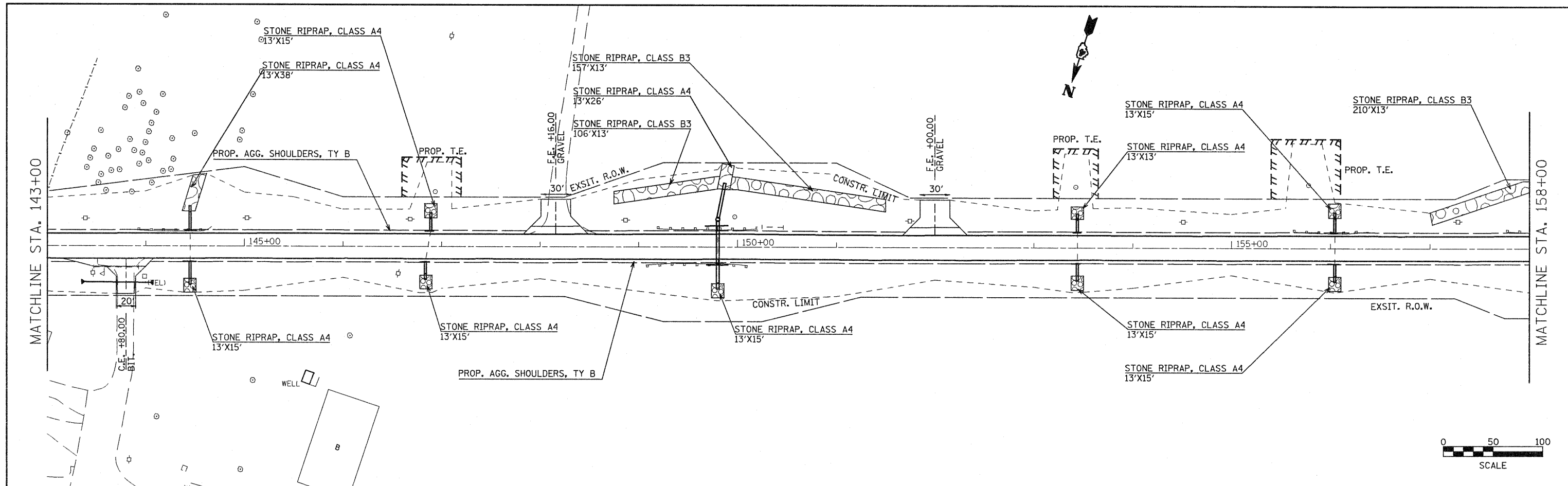


DATE: _____ BY: _____
 SURVEYED _____ PLOTTED _____ CHECKED _____
 NOTE BOOK NO. _____ DATE OF WAY CHECKED _____
 PLAN NO. _____ CAD FILE NAME _____

DATE: _____ BY: _____
 SURVEYED _____ PLOTTED _____ CHECKED _____
 NOTE BOOK NO. _____ DATE OF WAY CHECKED _____
 PROFILE NO. _____ STRUCTURE NOTATION CHRD _____



143+00	144+00	145+00	146+00	147+00	148+00	149+00	150+00	151+00	152+00	153+00	154+00	155+00	156+00	157+00	158+00
FILE NAME =	USER NAME = horatkj	DESIGNED -	REVISIONS -	STATE OF ILLINOIS DEPARTMENT OF TRANSPORTATION											
plan81.dgn		DRAWN - JGJ	REVISIONS -												
		CHECKED - KJH	REVISIONS -												
		DATE -	REVISIONS -												
PLOT SCALE = 100.0000' / IN.		DATE = 8/12/2010		PLAN & PROFILE				F.A.P. RTE. 317 SECTION 15W-2,RS-3;16W-3,RS-5 COUNTY FULTON TOTAL SHEETS 171 5/1							
PLOT DATE = 8/12/2010				SCALE: SHEET NO. 9 OF 14 SHEETS STA. 143+00 TO STA. 158+00				CONTRACT NO. 88098 FED. ROAD DIST. NO. ILLINOIS FED. AID PROJECT							