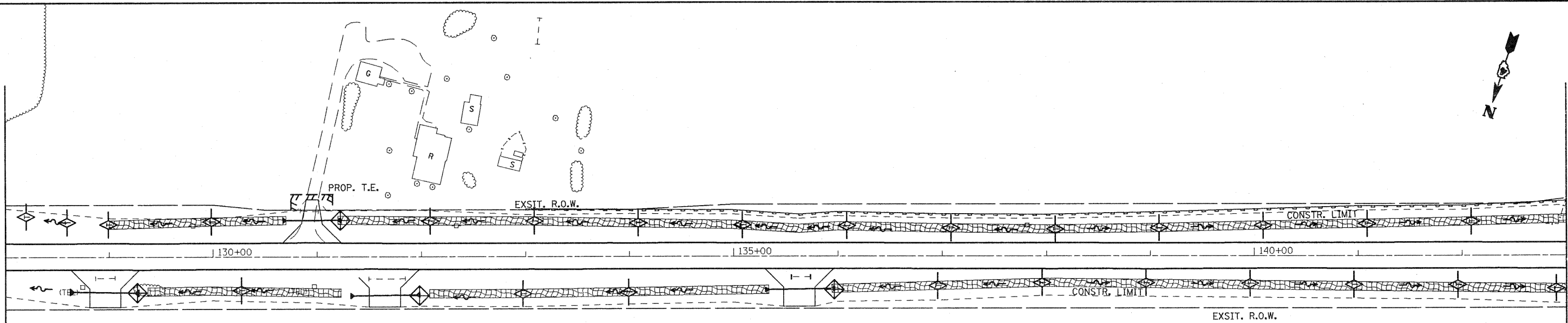


MATCH LINE STA. 128+00

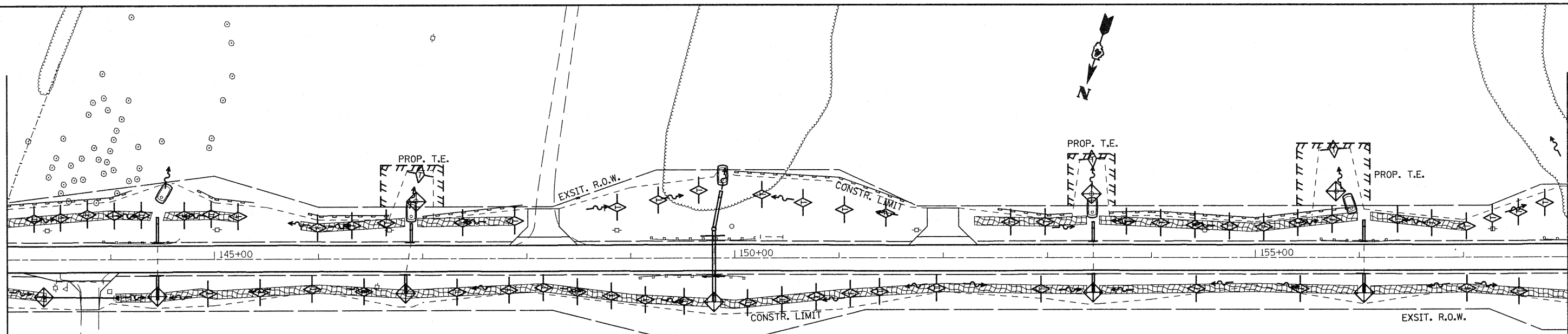


MATCH LINE STA. 143+00

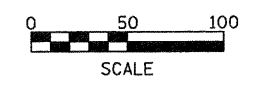
LEGEND

- TEMPORARY DITCH CHECK
- INLET PROTECTION
- PERIMETER EROSION BARRIER
- SEDIMENT BASIN
- EROSION CONTROL BLANKET

MATCH LINE STA. 143+00



MATCH LINE STA. 158+00



FILE NAME = erosion.dgn

USER NAME = horstkj
 PLOT SCALE = 100.0000' / IN.
 PLOT DATE = 8/10/2010

DESIGNED -
 DRAWN -
 CHECKED -
 DATE -

REVISED -
 REVISED -
 REVISED -
 REVISED -

STATE OF ILLINOIS
 DEPARTMENT OF TRANSPORTATION

EROSION & SEDIMENT CONTROL

SCALE: SHEET NO. 5 OF 8 SHEETS STA. TO STA.

F.A.P. RTE.	SECTION	COUNTY	TOTAL SHEETS	SHEET NO.
317	15W-2,RS-3;16W-3,RS-5	FULTON	171	165
CONTRACT NO. 88098				
FED. ROAD DIST. NO. ILLINOIS FED. AID PROJECT				