

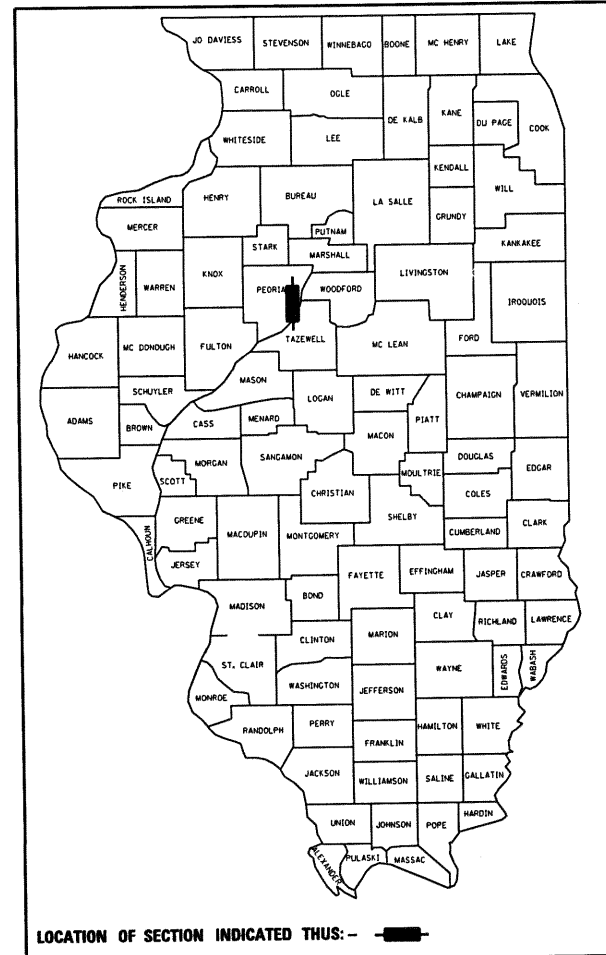
STATE OF ILLINOIS  
DEPARTMENT OF TRANSPORTATION

DIVISION OF HIGHWAYS

**PROPOSED  
LOCAL AGENCY IMPROVEMENT**

ROUTE ROCK ISLAND / PIMITEOUI BIKE TRAIL  
SECTION 00-P4002-03-BT  
PROJECT NO. TE-D4(085)  
PEORIA COUNTY

C-94-129-00

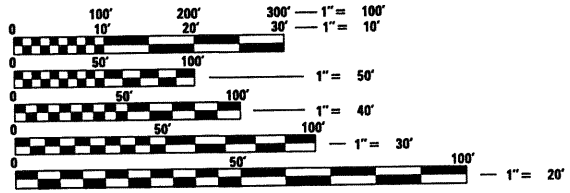


INDEX OF SHEETS

- 1 COVER SHEET
- 2 GENERAL NOTES
- 3-4 SUMMARY OF QUANTITIES
- 5-8 SCHEDULE OF QUANTITIES
- 9 TYPICAL SECTIONS
- 10 SURVEY TIE POINTS & BENCHMARKS
- 11-13 ALIGNMENT PLANS
- 14 HORIZONTAL ALIGNMENT DATA
- 15 ROW & EASEMENT PLAN
- 16-18 STORM WATER POLLUTION PREVENTION PLANS
- 19-24 PLAN & PROFILE SHEETS
- 25 INTERSECTION & SIGNING DETAILS
- 26 TRAFFIC SIGNAL MODIFICATION DETAIL
- 27 PIPE CULVERT AND STILLING BASIN DETAILS
- 28-29 MISCELLANEOUS DETAILS
- 30-37 DISTRICT CADD STANDARDS
- 38-53 CROSS SECTIONS

LIST OF STANDARDS

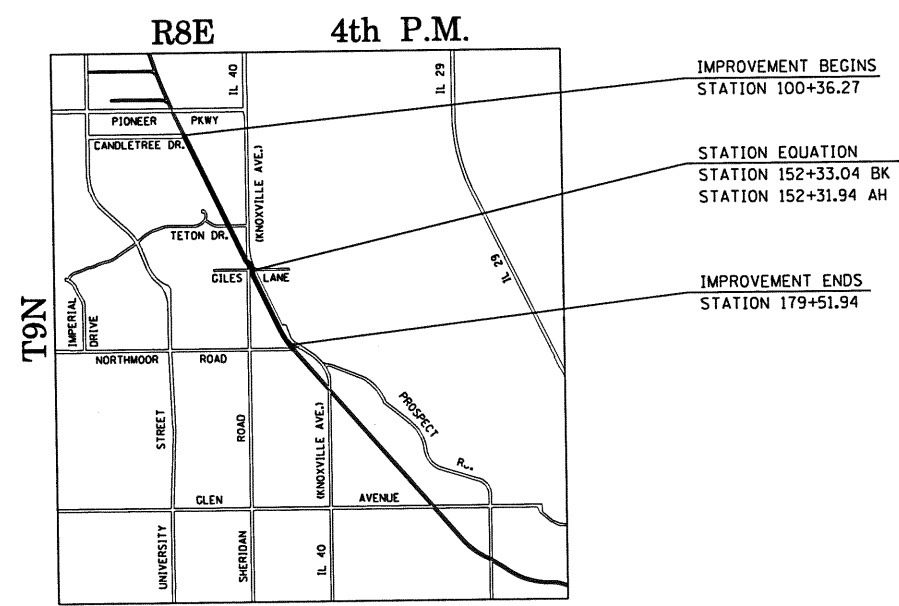
- 000001-05 STANDARD SYMBOLS, ABBREVIATIONS AND PATTERNS
- 280001-05 TEMPORARY EROSION CONTROL SYSTEMS
- 424001-05 CURB RAMPS FOR SIDEWALKS
- 542301-02 PRECAST REINFORCED CONCRETE FLARED END SECTION
- 542401-01 METAL END SECTION FOR PIPE CULVERTS
- 604001-03 FRAME AND LIDS TYPE 1
- 606001-04 CONCRETE CURB TYPE B AND COMBINATION CONCRETE CURB AND GUTTER
- 664001-02 CHAIN LINK FENCE
- 666001-01 RIGHT OF WAY MARKERS
- 701501-05 URBAN LANE CLOSURE 2L, 2W UNDIVIDED
- 701601-06 URBAN LANE CLOSURE, MULTILANE, 1W OR 2W WITH NONTRAVERSABLE MEDIAN
- 701602-04 URBAN LANE CLOSURE, MULTILANE, 2W WITH BIDIRECTIONAL LEFT TURN LANE
- 701701-06 URBAN LANE CLOSURE MULTILANE INTERSECTION
- 701801-04 LANE CLOSURE MULTILANE 1W OR 2W CROSSWALK OR SIDEWALK CLOSURE
- 701901-01 TRAFFIC CONTROL DEVICES
- 720001-01 SIGN PANEL MOUNTING DETAILS
- 720006-02 SIGN PANEL ERECTION DETAILS
- 780001-02 TYPICAL PAVEMENT MARKINGS
- 886001-01 DETECTOR LOOP INSTALLATIONS
- 886006-01 TYPICAL LAYOUTS FOR DETECTION LOOPS



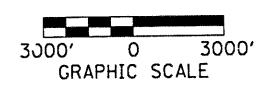
FULL SIZE PLANS HAVE BEEN PREPARED USING STANDARD ENGINEERING SCALES. REDUCED SIZED PLANS WILL NOT CONFORM TO STANDARD SCALES. IN MAKING MEASUREMENTS ON REDUCED PLANS, THE ABOVE SCALES MAY BE USED.

J.U.L.I.E.  
JOINT UTILITY LOCATION INFORMATION FOR EXCAVATION  
1-800-892-0123

CONTRACT NO. 89307



LOCATION MAP



IMPROVEMENT BEGINS  
STATION 100+36.27

STATION EQUATION  
STATION 152+33.04 BK =  
STATION 152+31.94 AH

IMPROVEMENT ENDS  
STATION 179+51.94

*Ryan M. Bradle*  
Professional Engineer  
RYAN M. BRADLE  
1062-05567  
8-31-10  
ILLINOIS  
EXPIRES: 11/30/2011

PROPOSED ENHANCEMENT:  
THIS PROJECT CONSISTS OF THE CONSTRUCTION OF 1.499 MILES OF BICYCLING TRAIL ALONG THE ABANDONED PEORIA & PEORIA EIGHTHS RAILROAD SERVICE FROM CANDLETREE DRIVE TO NORTHMOOR ROAD. CONSTRUCTION CONSISTS OF EARTHWORK, HOT-MIX ASPHALT PAVEMENT, CONCRETE SIDEWALK, TRAIL SIGNING, CULVERT EXTENSIONS, STILLING BASIN, INTERSECTION IMPROVEMENTS, AND TRAFFIC SIGNAL MODIFICATIONS.

FUNCTIONAL CLASSIFICATION: BIKEWAY  
DESIGN SPEED: 20 MPH  
DESIGN GUIDELINES: AASHTO BICYCLE  
GROSS LENGTH OF ENHANCEMENT = 7916.77 FEET = 1.499 MILES  
NET LENGTH OF ENHANCEMENT = 7916.7 FEET = 1.499 MILES

APPROVED *[Signature]* 8/21/2010  
PLEASURE DRIVEWAY & PARK DISTRICT OF PEORIA, IL

PASSED *[Signature]* 09/02/2010  
DISTRICT FOUR ENGINEER  
LOCAL ROADS & STREETS

Releasing For Bid Based on Limited Review *[Signature]* 2/2010  
DEPUTY DIRECTOR OF HIGHWAYS,  
REGION THREE ENGINEER  
STATE OF ILLINOIS  
DEPARTMENT OF TRANSPORTATION

PRINTED BY THE AUTHORITY OF THE STATE OF ILLINOIS

PEORIA PARK DISTRICT CONTACT: MIKE FRIBERG (309) 686-3886  
 MAURER & STUTZ, INC. ENGINEERS SURVEYORS  
 CONSULTANT: MAURER & STUTZ, INC. 309-693-7615