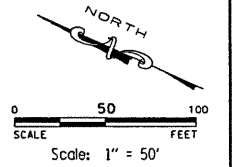
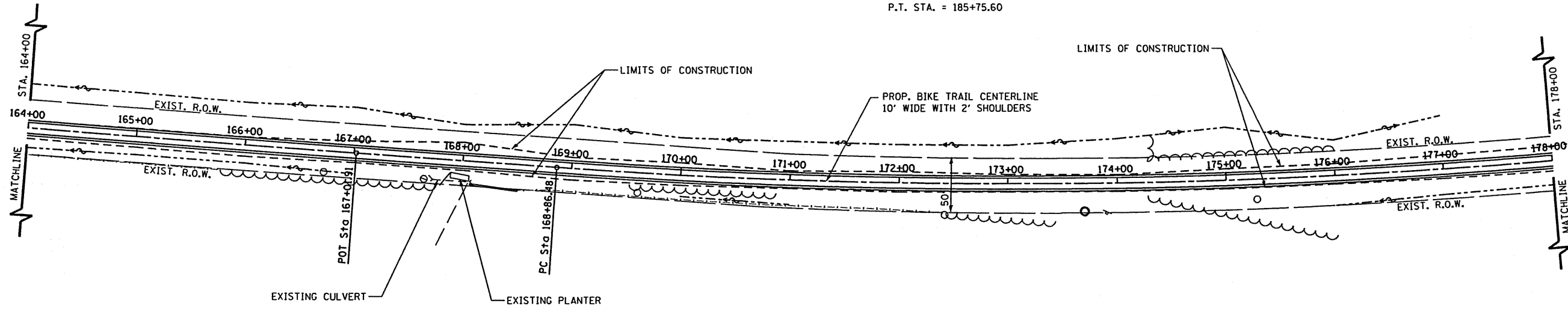


F.A. RTE.	SECTION	COUNTY	TOTAL SHEETS	SHEET NO.
DD-P4002-03-BT		PEORIA	53	23
STA. 164+00.00		TO STA. 178+00.00		
FED. ROAD DIST. NO. ILLINOIS		FED. AID PROJECT		

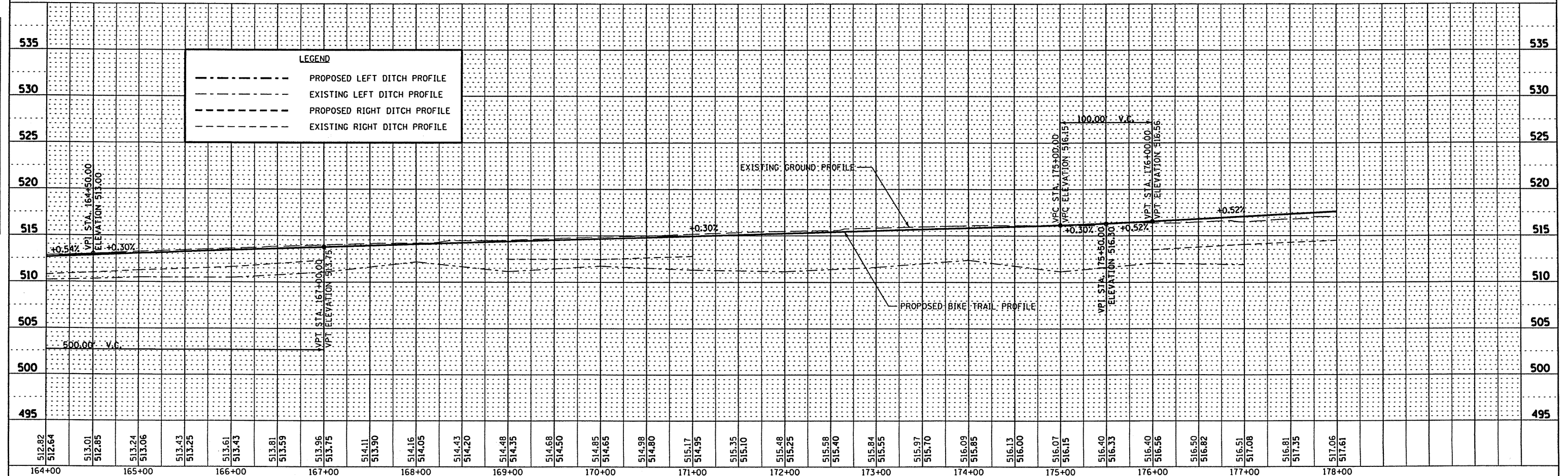
PROP. CURVE CL-9
PI STA. = 177+36.85
 $\Delta = 16^\circ 24' 12''$ (L.T.)
 $D = 0^\circ 58' 16''$
 $R = 5,900.00'$
 $T = 850.38'$
 $L = 1,689.12'$
 $E = 60.97'$
 $e = \text{---}$
 $T.R. = \text{---}$
 $S.E. RUN = \text{---}$
 $P.C. STA. = 168+86.48$
 $P.T. STA. = 185+75.60$



PLAN	SURVEYED	DATE
NOTE BOOK	PLOTTED	BY
NO.	BY	
	FILED	
	FILED	
	FILED	

MAURER & STUTZ, INC.
ENGINEERS
SURVEYORS

PROFILE	SURVEYED	DATE
NOTE BOOK	PLOTTED	BY
NO.	BY	
	FILED	
	FILED	
	FILED	



LEGEND	
---	PROPOSED LEFT DITCH PROFILE
---	EXISTING LEFT DITCH PROFILE
---	PROPOSED RIGHT DITCH PROFILE
---	EXISTING RIGHT DITCH PROFILE