

STAGE 1:
 C = 21.64 Sq. Ft.
 F = 2.30 Sq. Ft.
 UNS MATL = 17.51 Sq. Ft.

24 + 00.00

STAGE 1:
 C = 20.54 Sq. Ft.
 F = 0.00 Sq. Ft.
 UNS MATL = 17.51 Sq. Ft.

23 + 00.00

DATE PLOTTED = 9/17/2021 7:30:59 AM
 PEN TABLE = N:\Standard\CAD\Bentley\standards\IL-DOT\Plotting\CGI-PDF-plc19
 PLOT CONFIG = N:\Standard\CAD\Bentley\standards\IL-DOT\Plotting\CGI-PDF-plc19
 FILE NAME = N:\PROJECTS\1265\1265-00-PV.dgn



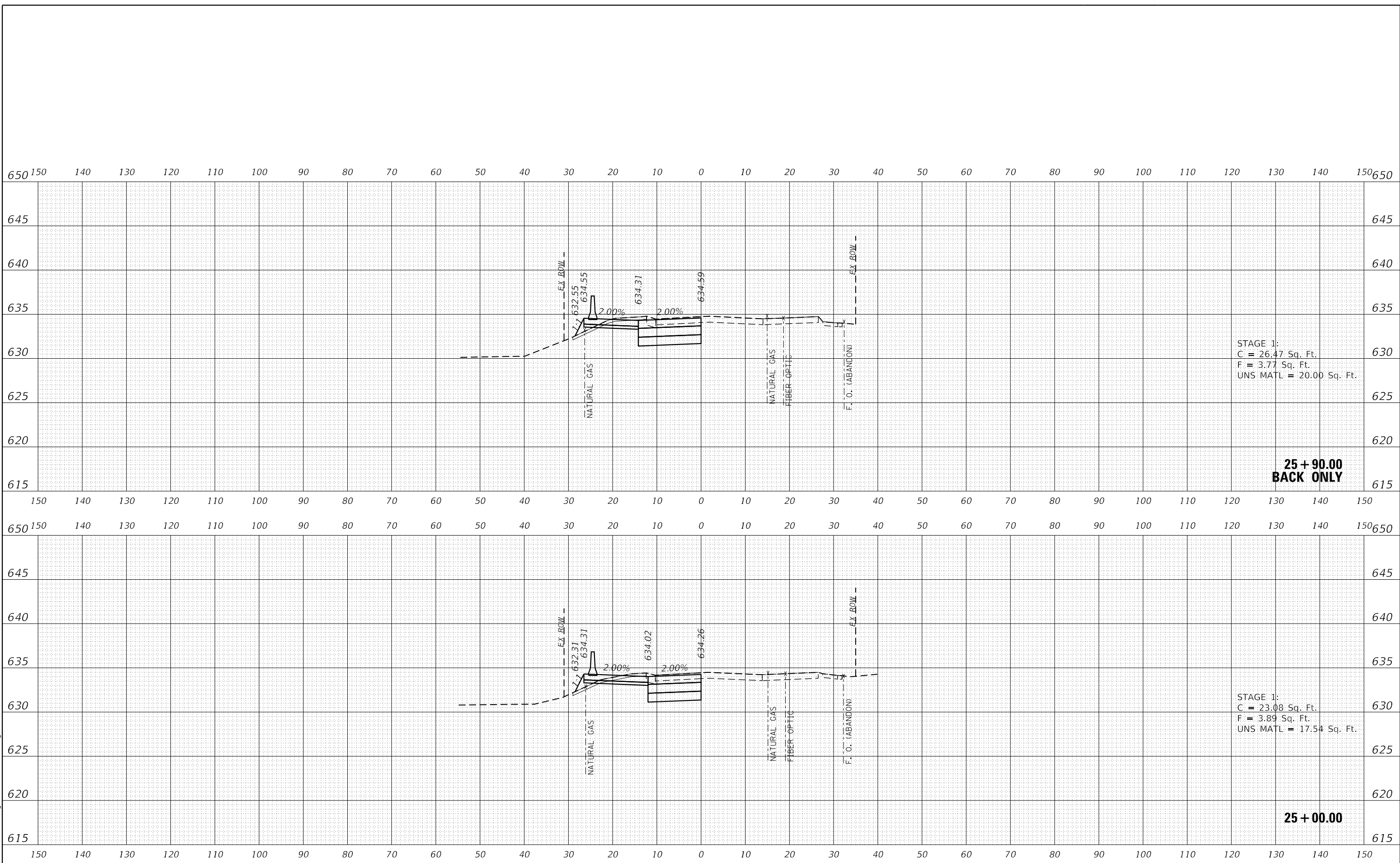
USER NAME = Roadway	DESIGNED - TBH	REVISED -
	DRAWN - TBH	REVISED -
PLOT SCALE = 20.0000' / 1" =	CHECKED - ES	REVISED -
PLOT DATE = 9/17/2021	DATE - 9/1/2021	REVISED -

**STATE OF ILLINOIS
 DEPARTMENT OF TRANSPORTATION**

**MAINTENANCE OF TRAFFIC (STAGE 1)
 CROSS SECTIONS**

SCALE: 1" = 20' SHEET NO. OF SHEETS STA. 23+00.00 TO STA. 24+00.00

FAU RTE.	SECTION	COUNTY	TOTAL SHEETS	SHEET NO.
1265	15-00125-00-PV	LAKE	293	201
CONTRACT NO. 61G85			ILLINOIS FED. AID PROJECT	



STAGE 1:
 C = 26.47 Sq. Ft.
 F = 3.77 Sq. Ft.
 UNS MATL = 20.00 Sq. Ft.

**25 + 90.00
 BACK ONLY**

STAGE 1:
 C = 23.08 Sq. Ft.
 F = 3.89 Sq. Ft.
 UNS MATL = 17.54 Sq. Ft.

25 + 00.00

DATE PLOTTED = 9/17/2021 7:31:08 AM
 PEN TABLE = N:\Standard\CAD\Bentley\standards\IL\DOT\Plotting\CGI-PDF-plc19
 PLOT CONFIG = N:\Standard\CAD\Bentley\standards\IL\DOT\Plotting\CGI-PDF-plc19
 FILE NAME = N:\PROJ\10829955\10829955.dgn



USER NAME = Roadway	DESIGNED - TBH	REVISED -
	DRAWN - TBH	REVISED -
PLOT SCALE = 20.0000' / 1" =	CHECKED - ES	REVISED -
PLOT DATE = 9/17/2021	DATE - 9/1/2021	REVISED -

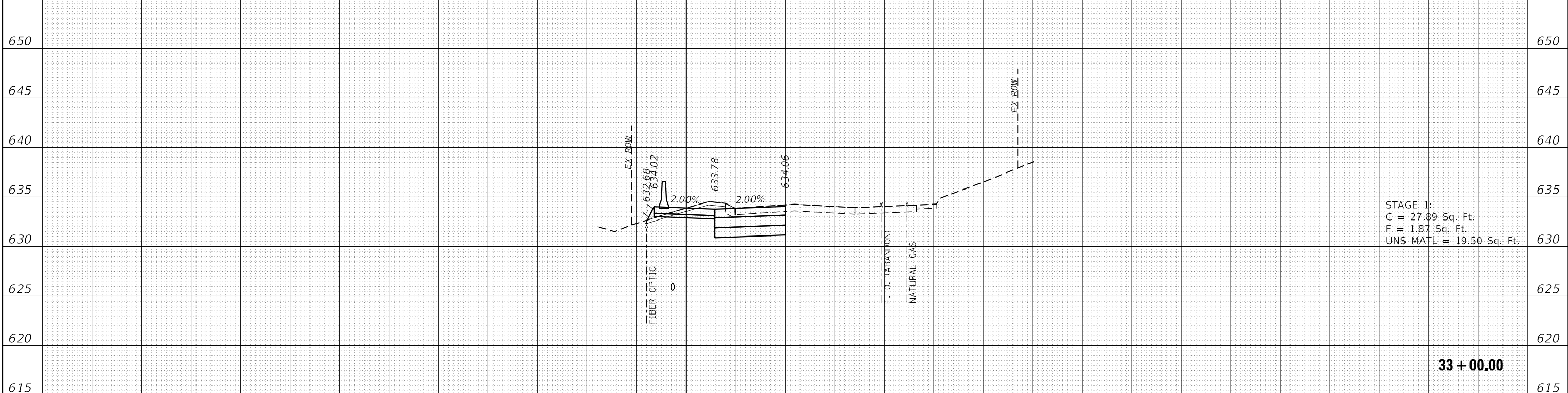
**STATE OF ILLINOIS
 DEPARTMENT OF TRANSPORTATION**

**MAINTENANCE OF TRAFFIC (STAGE 1)
 CROSS SECTIONS**

SCALE: 1" = 20' SHEET NO. OF SHEETS STA. 25+00.00 TO STA. 25+90.00

FAU RTE.	SECTION	COUNTY	TOTAL SHEETS	SHEET NO.
1265	15-00125-00-PV	LAKE	293	202
CONTRACT NO. 61G85			ILLINOIS FED. AID PROJECT	

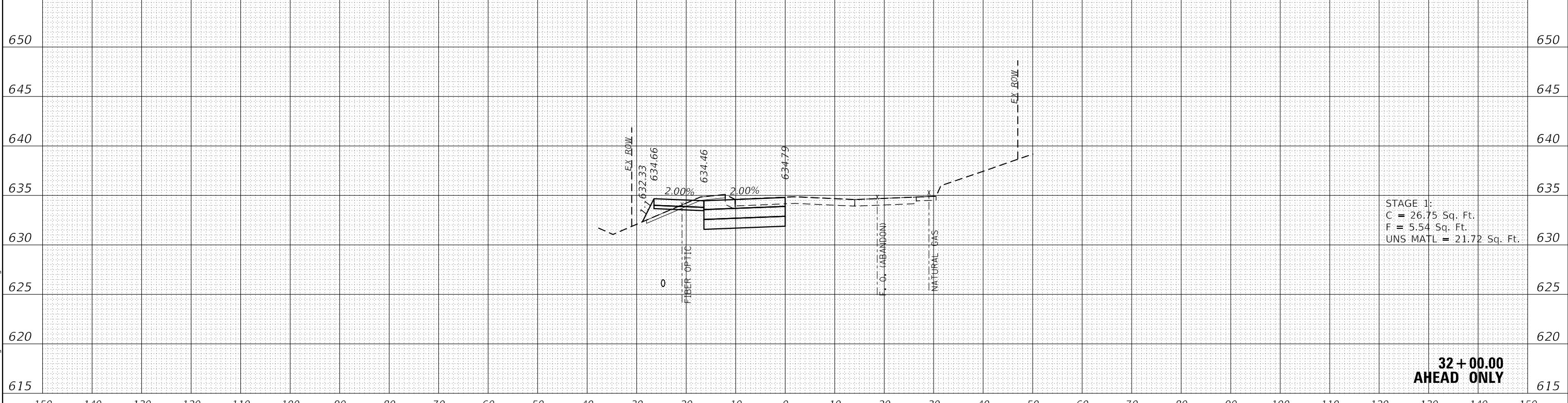
655 150 140 130 120 110 100 90 80 70 60 50 40 30 20 10 0 10 20 30 40 50 60 70 80 90 100 110 120 130 140 150 655



STAGE 1:
 C = 27.89 Sq. Ft.
 F = 1.87 Sq. Ft.
 UNS MATL = 19.50 Sq. Ft.

33 + 00.00

150 140 130 120 110 100 90 80 70 60 50 40 30 20 10 0 10 20 30 40 50 60 70 80 90 100 110 120 130 140 150 655



STAGE 1:
 C = 26.75 Sq. Ft.
 F = 5.54 Sq. Ft.
 UNS MATL = 21.72 Sq. Ft.

**32 + 00.00
 AHEAD ONLY**

150 140 130 120 110 100 90 80 70 60 50 40 30 20 10 0 10 20 30 40 50 60 70 80 90 100 110 120 130 140 150 655

DATE PLOTTED = 9/17/2021 7:31:08 AM
 PEN TABLE = N:\Standard\CAD\Bentley\standards\IL-DOT\Plotting\CGI-PDF-plc19
 PLOT CONFIG = N:\VPROJ\08281952\Design\08281952.dgn
 FILE NAME =



USER NAME = Roadway	DESIGNED - TBH	REVISED -
	DRAWN - TBH	REVISED -
PLOT SCALE = 20.0000' / 1" =	CHECKED - ES	REVISED -
PLOT DATE = 9/17/2021	DATE - 9/1/2021	REVISED -

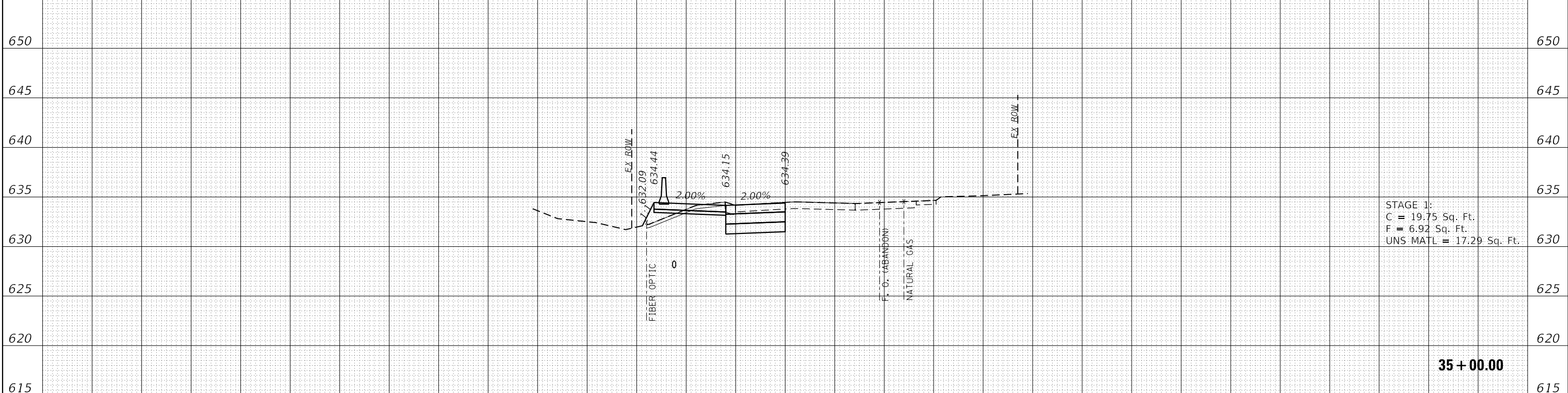
**STATE OF ILLINOIS
 DEPARTMENT OF TRANSPORTATION**

**MAINTENANCE OF TRAFFIC (STAGE 1)
 CROSS SECTIONS**

SCALE: 1" = 20' SHEET NO. OF SHEETS STA. 32+00.00 TO STA. 33+00.00

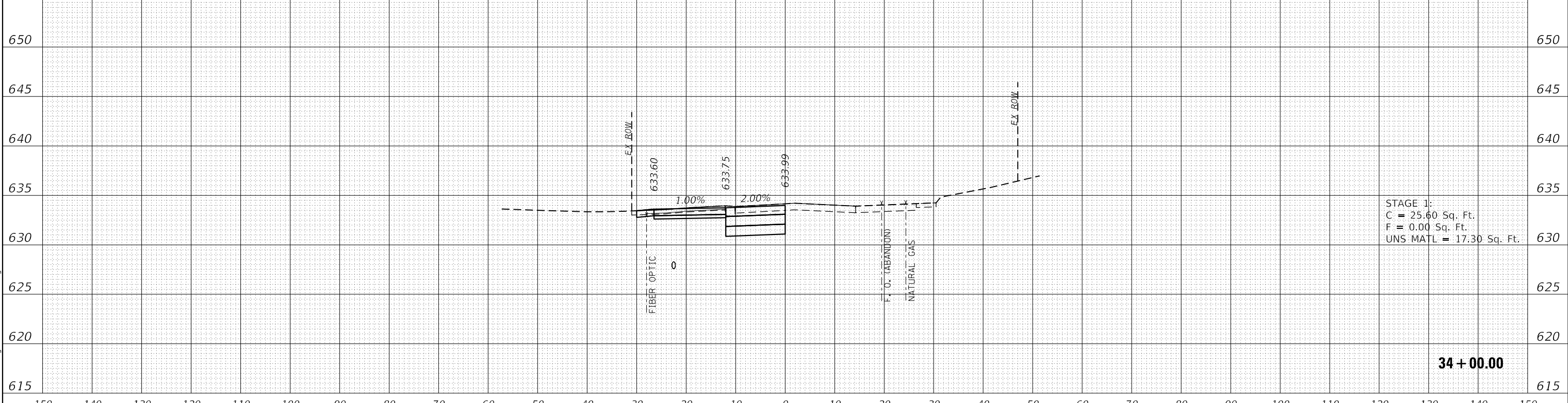
FAU RTE.	SECTION	COUNTY	TOTAL SHEETS	SHEET NO.
1265	15-00125-00-PV	LAKE	293	203
CONTRACT NO. 61G85			ILLINOIS FED. AID PROJECT	

655 150 140 130 120 110 100 90 80 70 60 50 40 30 20 10 0 10 20 30 40 50 60 70 80 90 100 110 120 130 140 150 655



35 + 00.00

150 140 130 120 110 100 90 80 70 60 50 40 30 20 10 0 10 20 30 40 50 60 70 80 90 100 110 120 130 140 150 655



34 + 00.00

150 140 130 120 110 100 90 80 70 60 50 40 30 20 10 0 10 20 30 40 50 60 70 80 90 100 110 120 130 140 150 655

DATE PLOTTED = 9/17/2021 7:31:08 AM
 PEN TABLE = N:\Standard\CAD\Berkeley\standards\IL-DOT\Plotting\CCI-PDF-plotter.g
 PLOT CONFIG = N:\VPROJ\08282021\08282021.dgn
 FILE NAME =



USER NAME = Roadway	DESIGNED - TBH	REVISED -
	DRAWN - TBH	REVISED -
PLOT SCALE = 20.0000' / 1"	CHECKED - ES	REVISED -
PLOT DATE = 9/17/2021	DATE - 9/1/2021	REVISED -

**STATE OF ILLINOIS
DEPARTMENT OF TRANSPORTATION**

**MAINTENANCE OF TRAFFIC (STAGE 1)
CROSS SECTIONS**

SCALE: 1" = 20' SHEET NO. OF SHEETS STA. 34+00.00 TO STA. 35+00.00

FAU RTE.	SECTION	COUNTY	TOTAL SHEETS	SHEET NO.
1265	15-00125-00-PV	LAKE	293	204
CONTRACT NO. 61G85			ILLINOIS FED. AID PROJECT	

650 150 140 130 120 110 100 90 80 70 60 50 40 30 20 10 0 10 20 30 40 50 60 70 80 90 100 110 120 130 140 150 650

645 645

640 640

635 635

630 630

625 625

620 620

615 615

150 140 130 120 110 100 90 80 70 60 50 40 30 20 10 0 10 20 30 40 50 60 70 80 90 100 110 120 130 140 150 655

650 650

645 645

640 640

635 635

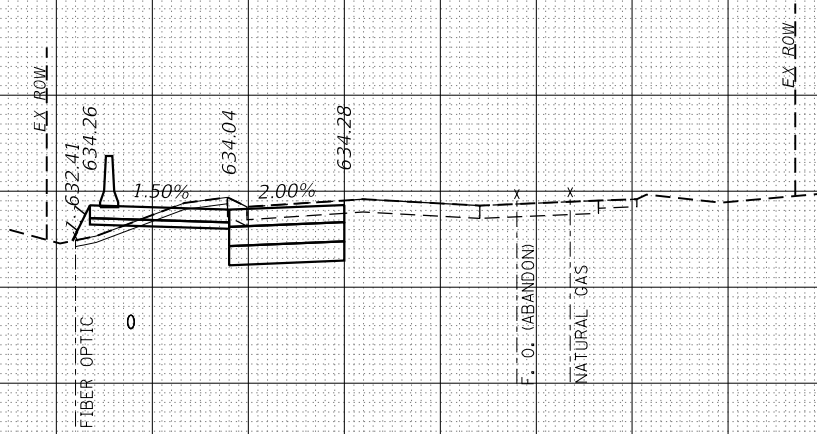
630 630

625 625

620 620

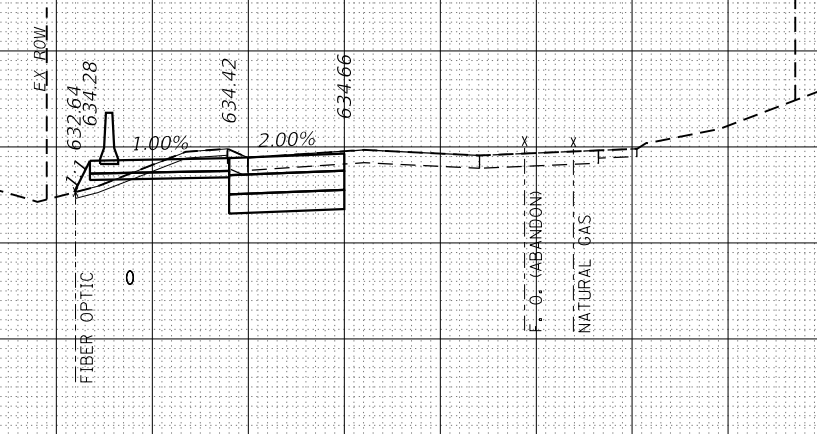
615 615

150 140 130 120 110 100 90 80 70 60 50 40 30 20 10 0 10 20 30 40 50 60 70 80 90 100 110 120 130 140 150



STAGE 1:
C = 23.87 Sq. Ft.
F = 4.75 Sq. Ft.
UNS. MATL = 17.27 Sq. Ft.

37+00.00



STAGE 1:
C = 22.77 Sq. Ft.
F = 2.26 Sq. Ft.
UNS. MATL = 17.27 Sq. Ft.

36+00.00

DATE PLOTTED = 9/17/2021 7:31:08 AM
 PEN TABLE = N:\Standards\CAD\Bentley\standards\LDOT\Plotting\CGI-PDF-plc19
 PLOT CONFIG = N:\Standards\CAD\Bentley\standards\LDOT\Plotting\CGI-PDF-plc19
 FILE NAME = N:\VPROJ\1082895521\Design\1082895521.dgn



USER NAME = Roadway	DESIGNED - TBH	REVISED -
	DRAWN - TBH	REVISED -
PLOT SCALE = 20.0000' / 1"	CHECKED - ES	REVISED -
PLOT DATE = 9/17/2021	DATE - 9/1/2021	REVISED -

STATE OF ILLINOIS
DEPARTMENT OF TRANSPORTATION

MAINTENANCE OF TRAFFIC (STAGE 1)
CROSS SECTIONS

SCALE: 1" = 20' SHEET NO. OF SHEETS STA. 36+00.00 TO STA. 37+00.00

FAU RTE.	SECTION	COUNTY	TOTAL SHEETS	SHEET NO.
1265	15-00125-00-PV	LAKE	293	205
CONTRACT NO. 61G85			ILLINOIS FED. AID PROJECT	

655 150 140 130 120 110 100 90 80 70 60 50 40 30 20 10 0 10 20 30 40 50 60 70 80 90 100 110 120 130 140 150 655

650 650

645 645

640 640

635 635

630 630

625 625

620 620

615 615

150 140 130 120 110 100 90 80 70 60 50 40 30 20 10 0 10 20 30 40 50 60 70 80 90 100 110 120 130 140 150

650 150 140 130 120 110 100 90 80 70 60 50 40 30 20 10 0 10 20 30 40 50 60 70 80 90 100 110 120 130 140 150 650

645 645

640 640

635 635

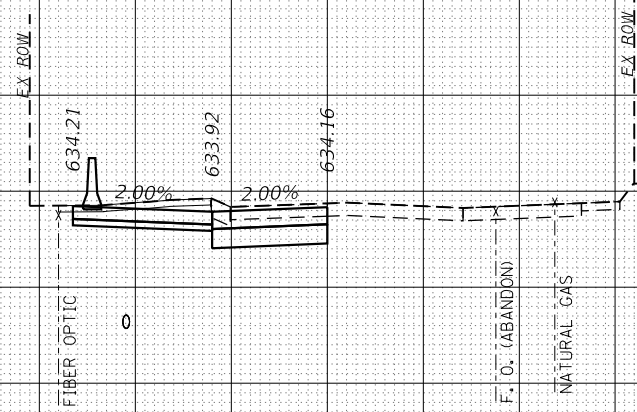
630 630

625 625

620 620

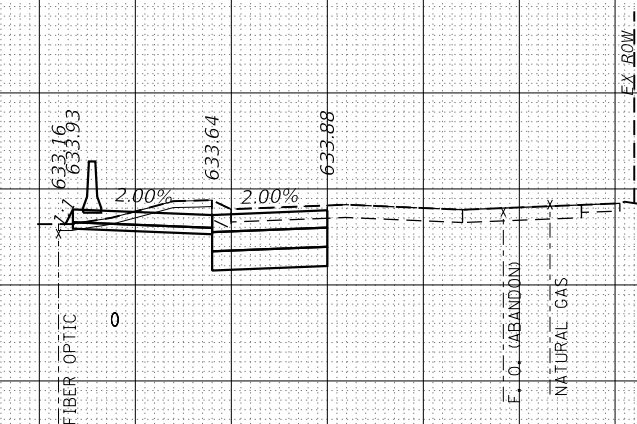
615 615

150 140 130 120 110 100 90 80 70 60 50 40 30 20 10 0 10 20 30 40 50 60 70 80 90 100 110 120 130 140 150



STAGE 1:
C = 31.82 Sq. Ft.
F = 0.00 Sq. Ft.
UNS MATL = 5.30 Sq. Ft.

39 + 00.00



STAGE 1:
C = 28.91 Sq. Ft.
F = 0.30 Sq. Ft.
UNS MATL = 17.32 Sq. Ft.

38 + 00.00

DATE PLOTTED = 9/17/2021 7:31:08 AM
 PEN TABLE = N:\Standard\CAD\Bentley\standards\IL-DOT\Plotting\CCI-PDF-plc19
 PLOT CONFIG = N:\VPROJ\08281955\01-C2.tbl
 FILE NAME = N:\VPROJ\08281955\01-C2.dgn



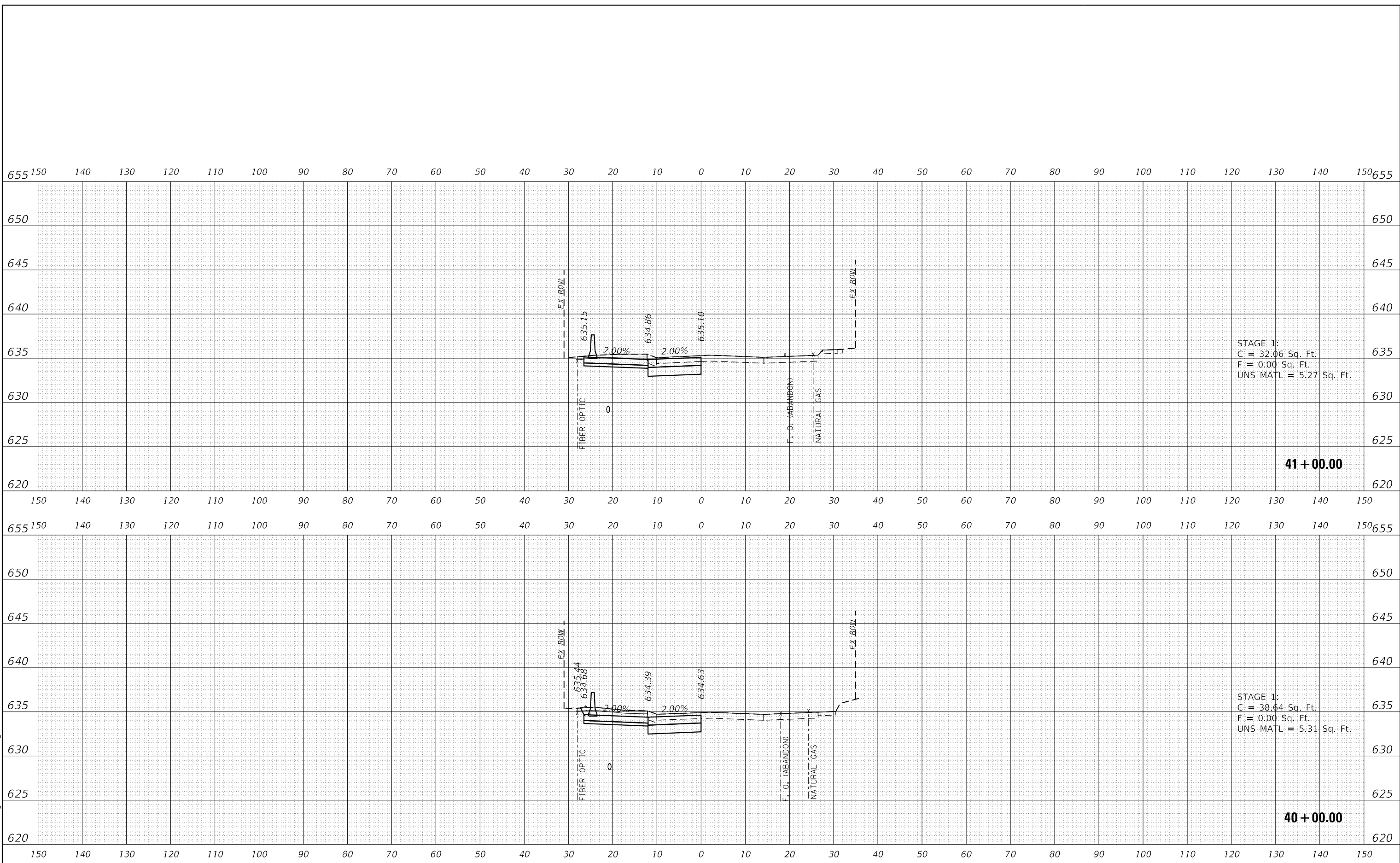
USER NAME = Roadway	DESIGNED - TBH	REVISED -
	DRAWN - TBH	REVISED -
PLOT SCALE = 20.0000' / 1"	CHECKED - ES	REVISED -
PLOT DATE = 9/17/2021	DATE - 9/1/2021	REVISED -

STATE OF ILLINOIS
DEPARTMENT OF TRANSPORTATION

MAINTENANCE OF TRAFFIC (STAGE 1)
CROSS SECTIONS

SCALE: 1" = 20' SHEET NO. OF SHEETS STA. 38+00.00 TO STA. 39+00.00

FAU RTE.	SECTION	COUNTY	TOTAL SHEETS	SHEET NO.
1265	15-00125-00-PV	LAKE	293	206
CONTRACT NO. 61G85			ILLINOIS FED. AID PROJECT	



DATE PLOTTED = 9/17/2021 7:31:08 AM
 PEN TABLE = N:\Standard\CAD\Bentley\standards\IL\DOT\Plotting\CGI-PDF-plc1.rg
 PLOT CONFIG = N:\Standard\CAD\Bentley\standards\IL\DOT\Plotting\CGI-PDF-plc1.rg
 FILE NAME = N:\VPROJ\108289552\Design\108289552.dwg



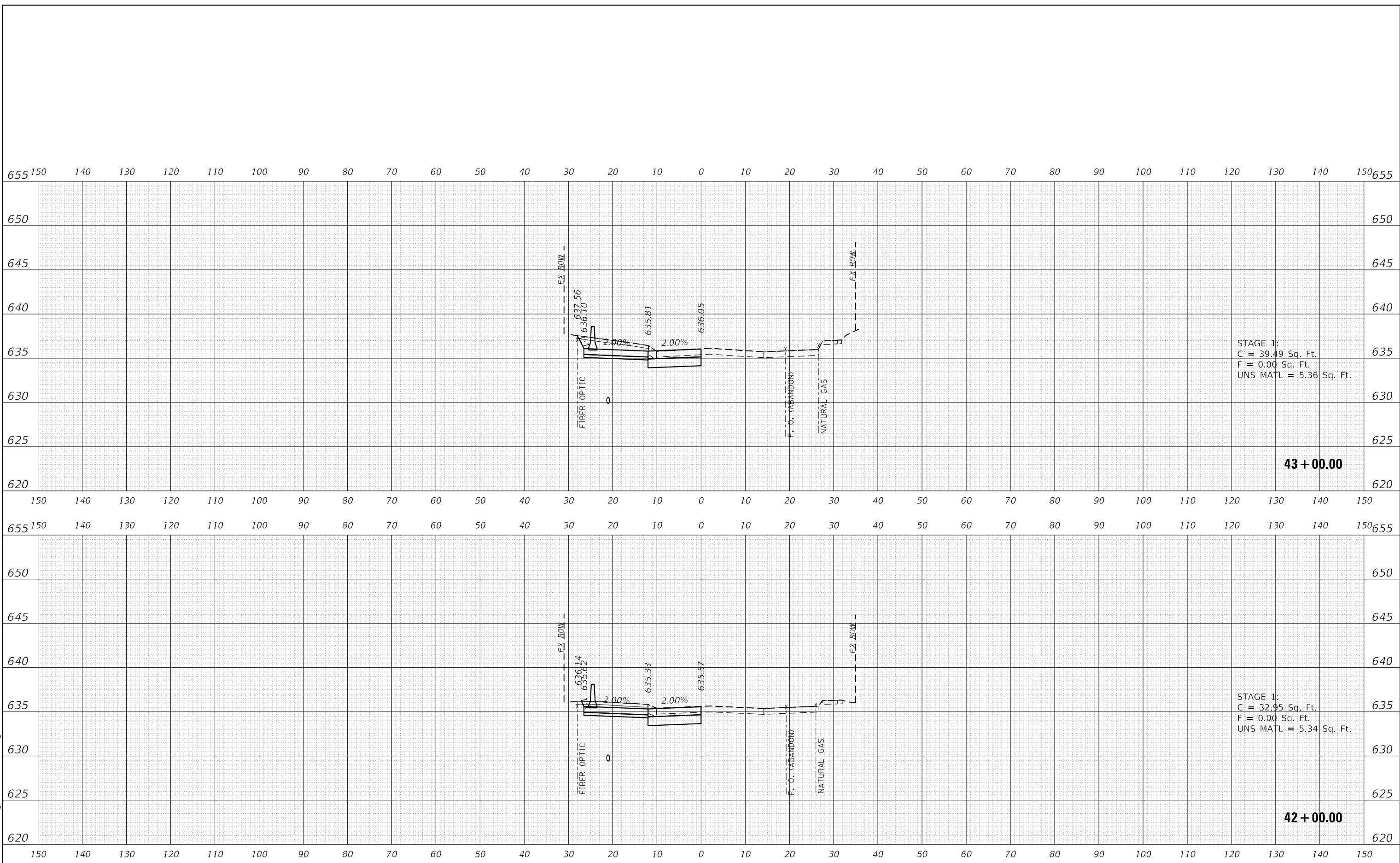
USER NAME = Roadway	DESIGNED - TBH	REVISED -
	DRAWN - TBH	REVISED -
PLOT SCALE = 20.0000' / 1" =	CHECKED - ES	REVISED -
PLOT DATE = 9/17/2021	DATE - 9/1/2021	REVISED -

**STATE OF ILLINOIS
 DEPARTMENT OF TRANSPORTATION**

**MAINTENANCE OF TRAFFIC (STAGE 1)
 CROSS SECTIONS**

SCALE: 1" = 20' SHEET NO. OF SHEETS STA. 40+00.00 TO STA. 41+00.00

FAU RTE.	SECTION	COUNTY	TOTAL SHEETS	SHEET NO.
1265	15-00125-00-PV	LAKE	293	207
CONTRACT NO. 61G85			ILLINOIS FED. AID PROJECT	



DATE PLOTTED = 9/17/2021 7:31:08 AM
 PEN TABLE = N:\Standard\CAD\Bentley\standards\IL\DOT\Plotting\CGI-PDF-plc1.rg
 PLOT CONFIG = N:\VPROJ\08282955\01-C2.tbl
 FILE NAME = N:\VPROJ\08282955\01-C2.dgn



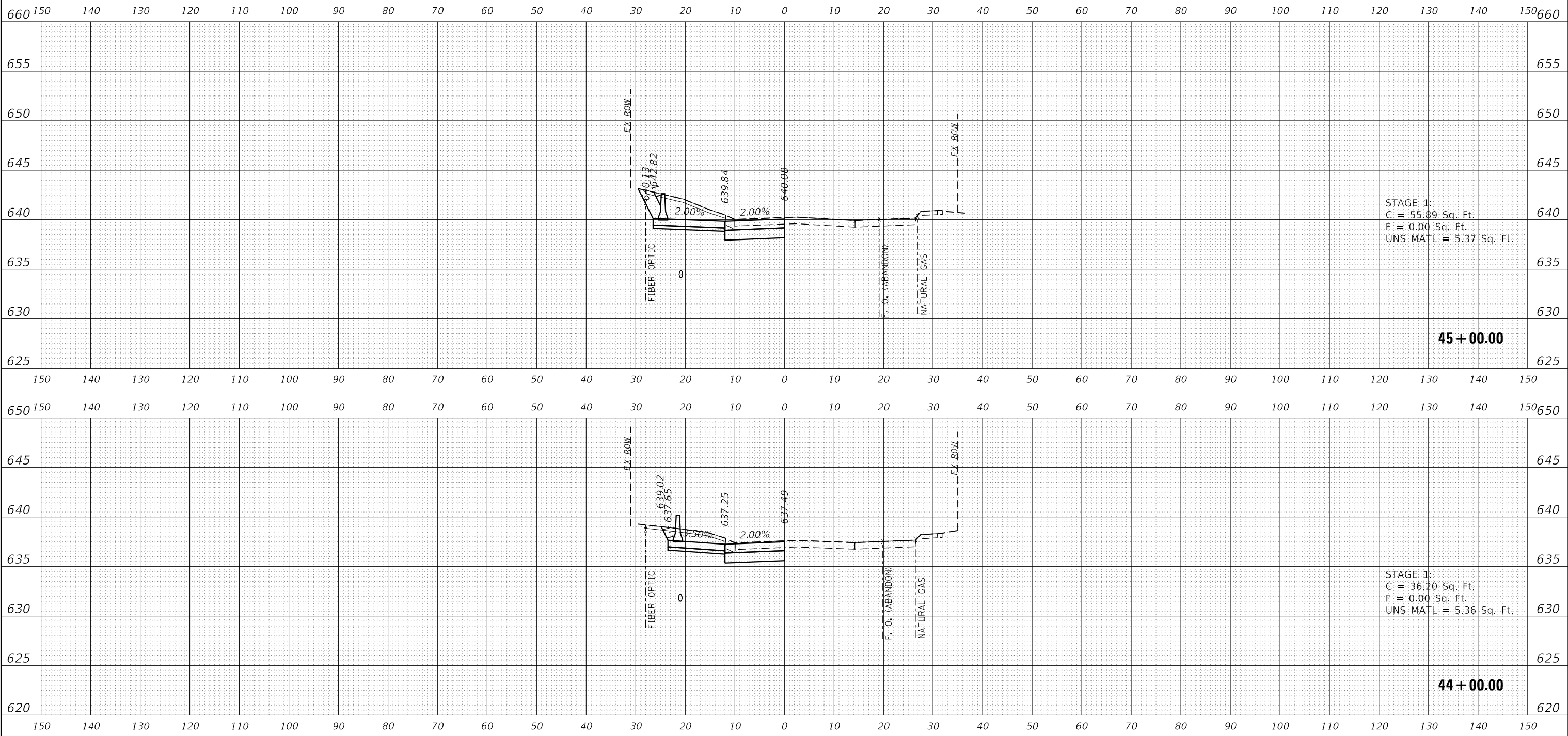
USER NAME = Roadway	DESIGNED - TBH	REVISED -
	DRAWN - TBH	REVISED -
PLOT SCALE = 20.0000' / 1" =	CHECKED - ES	REVISED -
PLOT DATE = 9/17/2021	DATE - 9/1/2021	REVISED -

STATE OF ILLINOIS
DEPARTMENT OF TRANSPORTATION

MAINTENANCE OF TRAFFIC (STAGE 1)
CROSS SECTIONS

SCALE: 1" = 20' SHEET NO. OF SHEETS STA. 42+00.00 TO STA. 43+00.00

FAU RTE.	SECTION	COUNTY	TOTAL SHEETS	SHEET NO.
1265	15-00125-00-PV	LAKE	293	208
CONTRACT NO. 61C85			ILLINOIS FED. AID PROJECT	



DATE PLOTTED = 9/17/2021 7:31:01 AM
 PEN TABLE = N:\Standard\CAD\Bentley\standards\IL\DOT\Plotting\CCI-PDF-plc19
 PLOT CONFIG = N:\Standard\CAD\Bentley\standards\IL\DOT\Plotting\CCI-PDF-plc19
 FILE NAME = N:\VPROJ\08229955\01\22\401



USER NAME = Roadway	DESIGNED - TBH	REVISED -
	DRAWN - TBH	REVISED -
PLOT SCALE = 20.0000' / 1"	CHECKED - ES	REVISED -
PLOT DATE = 9/17/2021	DATE - 9/1/2021	REVISED -

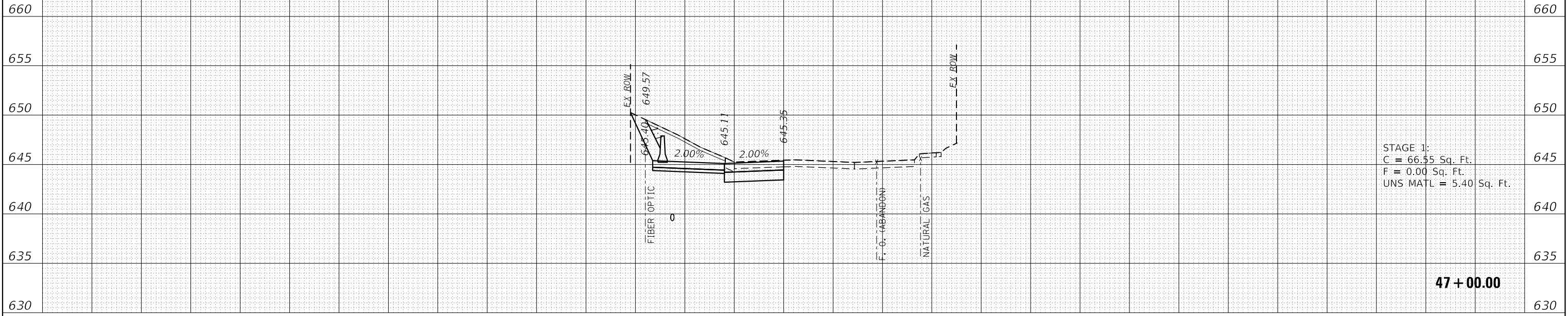
STATE OF ILLINOIS
DEPARTMENT OF TRANSPORTATION

MAINTENANCE OF TRAFFIC (STAGE 1)
CROSS SECTIONS

SCALE: 1" = 20' SHEET NO. OF SHEETS STA. 44+00.00 TO STA. 45+00.00

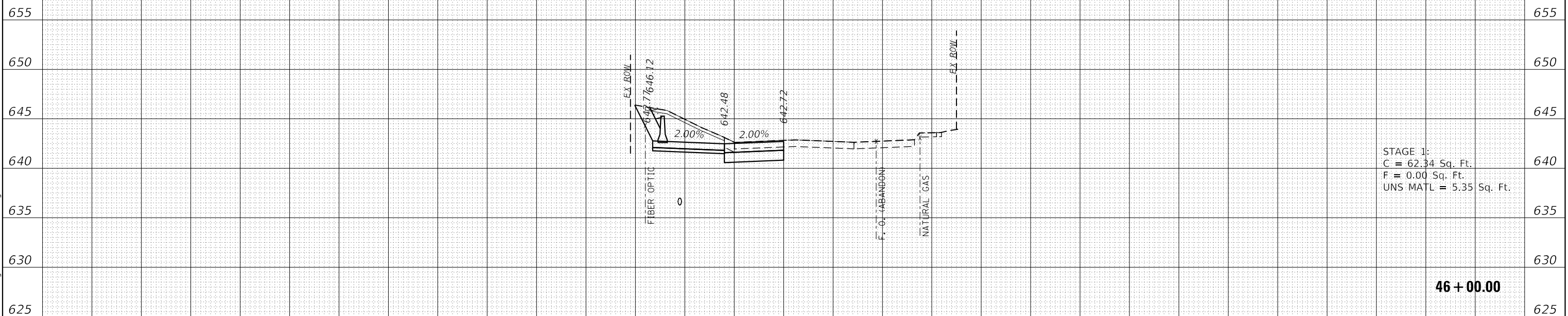
FAU RTE.	SECTION	COUNTY	TOTAL SHEETS	SHEET NO.
1265	15-00125-00-PV	LAKE	293	209
CONTRACT NO. 61C85			ILLINOIS FED. AID PROJECT	

665 150 140 130 120 110 100 90 80 70 60 50 40 30 20 10 0 10 20 30 40 50 60 70 80 90 100 110 120 130 140 150 665



150 140 130 120 110 100 90 80 70 60 50 40 30 20 10 0 10 20 30 40 50 60 70 80 90 100 110 120 130 140 150

660 150 140 130 120 110 100 90 80 70 60 50 40 30 20 10 0 10 20 30 40 50 60 70 80 90 100 110 120 130 140 150 660



150 140 130 120 110 100 90 80 70 60 50 40 30 20 10 0 10 20 30 40 50 60 70 80 90 100 110 120 130 140 150

DATE PLOTTED = 9/17/2021 7:31:01 AM
 PEN TABLE = N:\Standard\CAD\Bentley\standards\IL\DOT\Plotting\CGI-PDF-plc19
 PLOT CONFIG = N:\Standard\CAD\Bentley\standards\IL\DOT\Plotting\CGI-PDF-plc19
 FILE NAME = N:\PROJECTS\2021\46+00\46+00.dgn



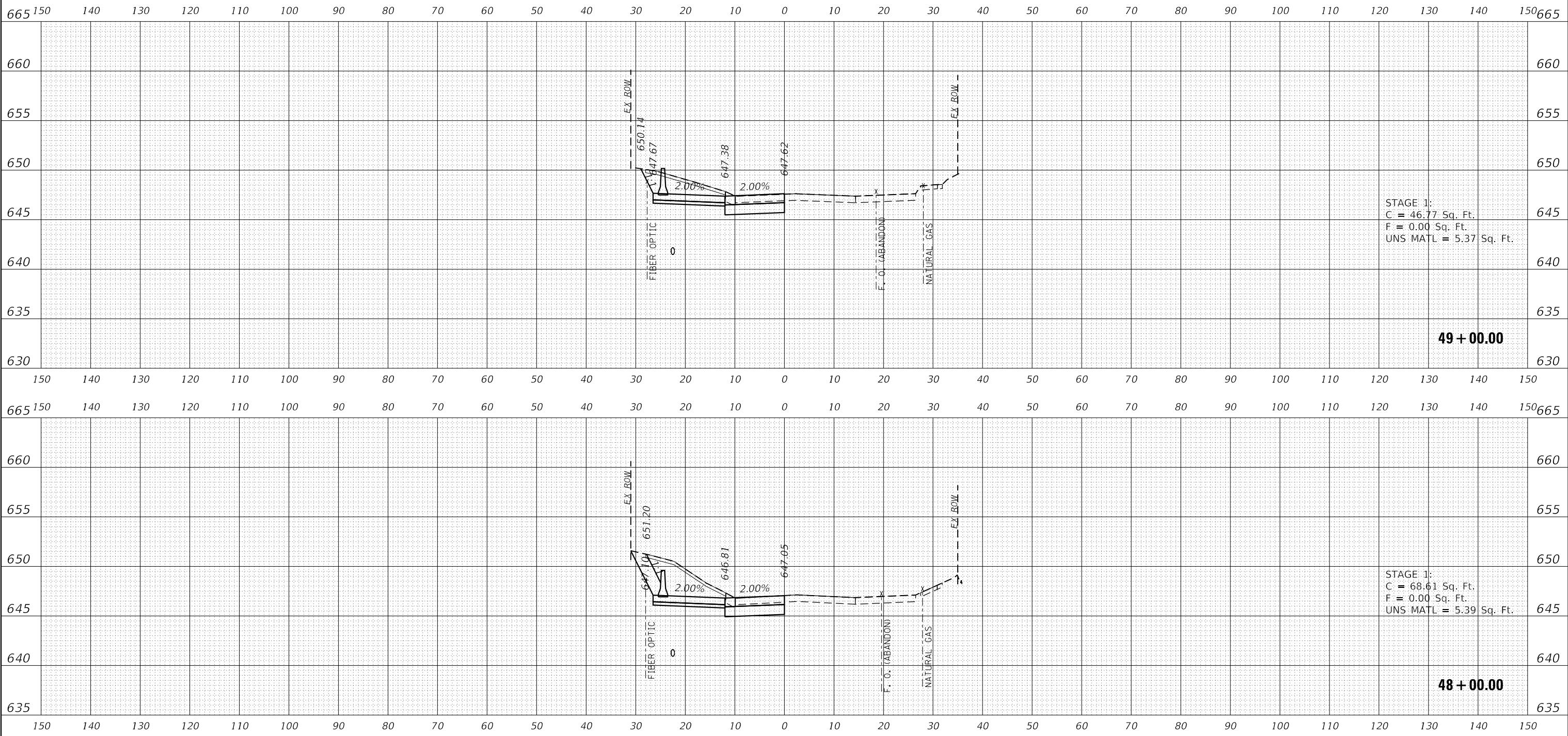
USER NAME = Roadway	DESIGNED - TBH	REVISED -
	DRAWN - TBH	REVISED -
PLOT SCALE = 20.0000' / 1"	CHECKED - ES	REVISED -
PLOT DATE = 9/17/2021	DATE - 9/1/2021	REVISED -

STATE OF ILLINOIS
DEPARTMENT OF TRANSPORTATION

MAINTENANCE OF TRAFFIC (STAGE 1) CROSS SECTIONS			
SCALE: 1" = 20'	SHEET NO.	OF SHEETS	STA. 46+00.00 TO STA. 47+00.00

FAU RTE.	SECTION	COUNTY	TOTAL SHEETS	SHEET NO.
1265	15-00125-00-PV	LAKE	293	210
CONTRACT NO. 61G85			ILLINOIS FED. AID PROJECT	

DATE PLOTTED = 9/17/2021 7:21:01 AM
 PEN TABLE = N:\Standard\CAD\Bentley\standards\IL\DOT\Plotting\CGI-PDF-plc1c1g
 PLOT CONFIG = N:\Standard\CAD\Bentley\standards\IL\DOT\Plotting\CGI-PDF-plc1c1g
 FILE NAME = N:\PROJECTS\15-00125-00-PV\15-001.dgn



STAGE 1:
 C = 46.77 Sq. Ft.
 F = 0.00 Sq. Ft.
 UNS MATL = 5.37 Sq. Ft.

49 + 00.00

STAGE 1:
 C = 68.61 Sq. Ft.
 F = 0.00 Sq. Ft.
 UNS MATL = 5.39 Sq. Ft.

48 + 00.00



USER NAME = Roadway	DESIGNED - TBH	REVISED -
	DRAWN - TBH	REVISED -
PLOT SCALE = 20.0000' / 1"	CHECKED - ES	REVISED -
PLOT DATE = 9/17/2021	DATE - 9/1/2021	REVISED -

STATE OF ILLINOIS
DEPARTMENT OF TRANSPORTATION

MAINTENANCE OF TRAFFIC (STAGE 1)
CROSS SECTIONS

SCALE: 1" = 20' SHEET NO. OF SHEETS STA. 48+00.00 TO STA. 49+00.00

FAU RTE.	SECTION	COUNTY	TOTAL SHEETS	SHEET NO.
1265	15-00125-00-PV	LAKE	293	211
CONTRACT NO. 61G85			ILLINOIS FED. AID PROJECT	

670 150 140 130 120 110 100 90 80 70 60 50 40 30 20 10 0 10 20 30 40 50 60 70 80 90 100 110 120 130 140 150 670

665 665

660 660

655 655

650 650

645 645

640 640

635 635

630 630

51 + 00.00

150 140 130 120 110 100 90 80 70 60 50 40 30 20 10 0 10 20 30 40 50 60 70 80 90 100 110 120 130 140 150

665 150 140 130 120 110 100 90 80 70 60 50 40 30 20 10 0 10 20 30 40 50 60 70 80 90 100 110 120 130 140 150 665

660 660

655 655

650 650

645 645

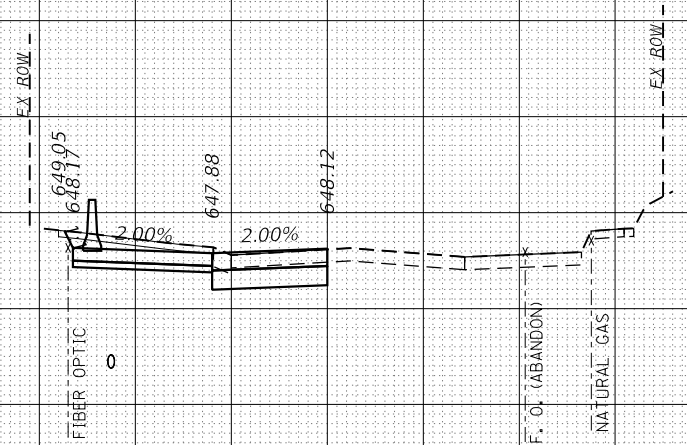
640 640

635 635

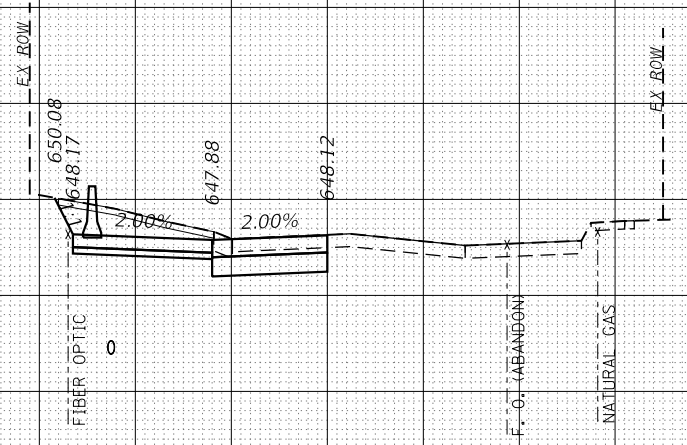
630 630

50 + 00.00

150 140 130 120 110 100 90 80 70 60 50 40 30 20 10 0 10 20 30 40 50 60 70 80 90 100 110 120 130 140 150



STAGE 1:
C = 31.38 Sq. Ft.
F = 0.00 Sq. Ft.
UNS MATL = 5.38 Sq. Ft.



STAGE 1:
C = 41.80 Sq. Ft.
F = 0.00 Sq. Ft.
UNS MATL = 5.40 Sq. Ft.

DATE PLOTTED = 9/17/2021 7:31:01 AM
 PEN TABLE = N:\Standard\CAD\Bentley\standards\IL\DOT\Plotting\CGI-PDF-plc19
 PLOT CONFIG = N:\Standard\CAD\Bentley\standards\IL\DOT\Plotting\CGI-PDF-plc19
 FILE NAME = N:\PROJ\082995501\Design\182995501\Design



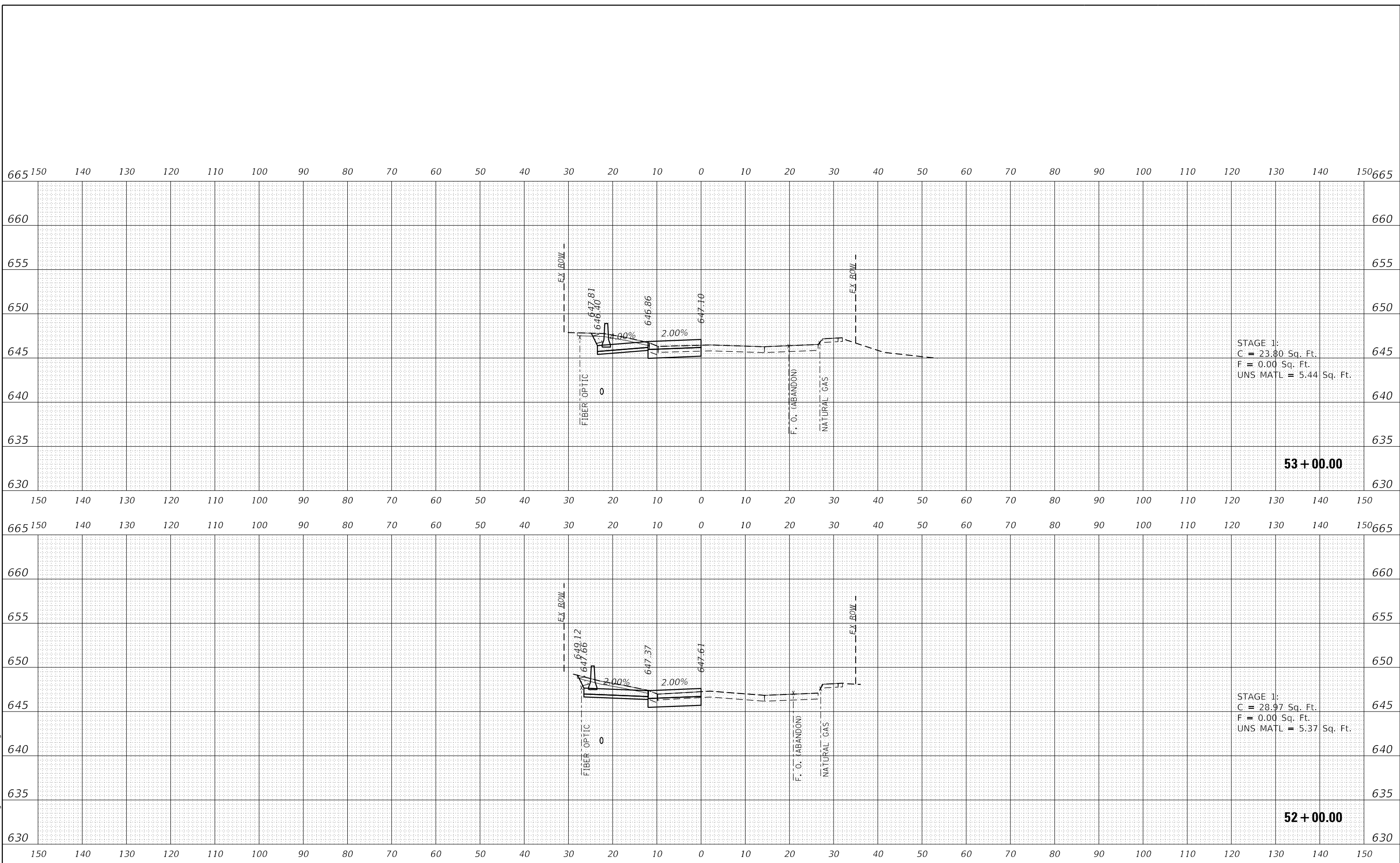
USER NAME = Roadway	DESIGNED - TBH	REVISED -
	DRAWN - TBH	REVISED -
PLOT SCALE = 20.0000' / 1"	CHECKED - ES	REVISED -
PLOT DATE = 9/17/2021	DATE - 9/1/2021	REVISED -

STATE OF ILLINOIS
DEPARTMENT OF TRANSPORTATION

MAINTENANCE OF TRAFFIC (STAGE 1)
CROSS SECTIONS

SCALE: 1" = 20' SHEET NO. OF SHEETS STA. 50+00.00 TO STA. 51+00.00

FAU RTE.	SECTION	COUNTY	TOTAL SHEETS	SHEET NO.
1265	15-00125-00-PV	LAKE	293	212
CONTRACT NO. 61G85			ILLINOIS FED. AID PROJECT	



DATE PLOTTED = 9/17/2021 7:31:01 AM
 PEN TABLE = N:\Standard\CAD\Bentley\standards\IL-DOT\Plotting\CGI-PDF-plc19
 PLOT CONFIG = N:\Standard\CAD\Bentley\standards\IL-DOT\Plotting\CGI-PDF-plc19
 FILE NAME = N:\PROJECTS\1265\1265-00-PV\Design\1265-00-PV.dgn



USER NAME = Roadway	DESIGNED - TBH	REVISED -
	DRAWN - TBH	REVISED -
PLOT SCALE = 20.0000' / 1"	CHECKED - ES	REVISED -
PLOT DATE = 9/17/2021	DATE - 9/1/2021	REVISED -

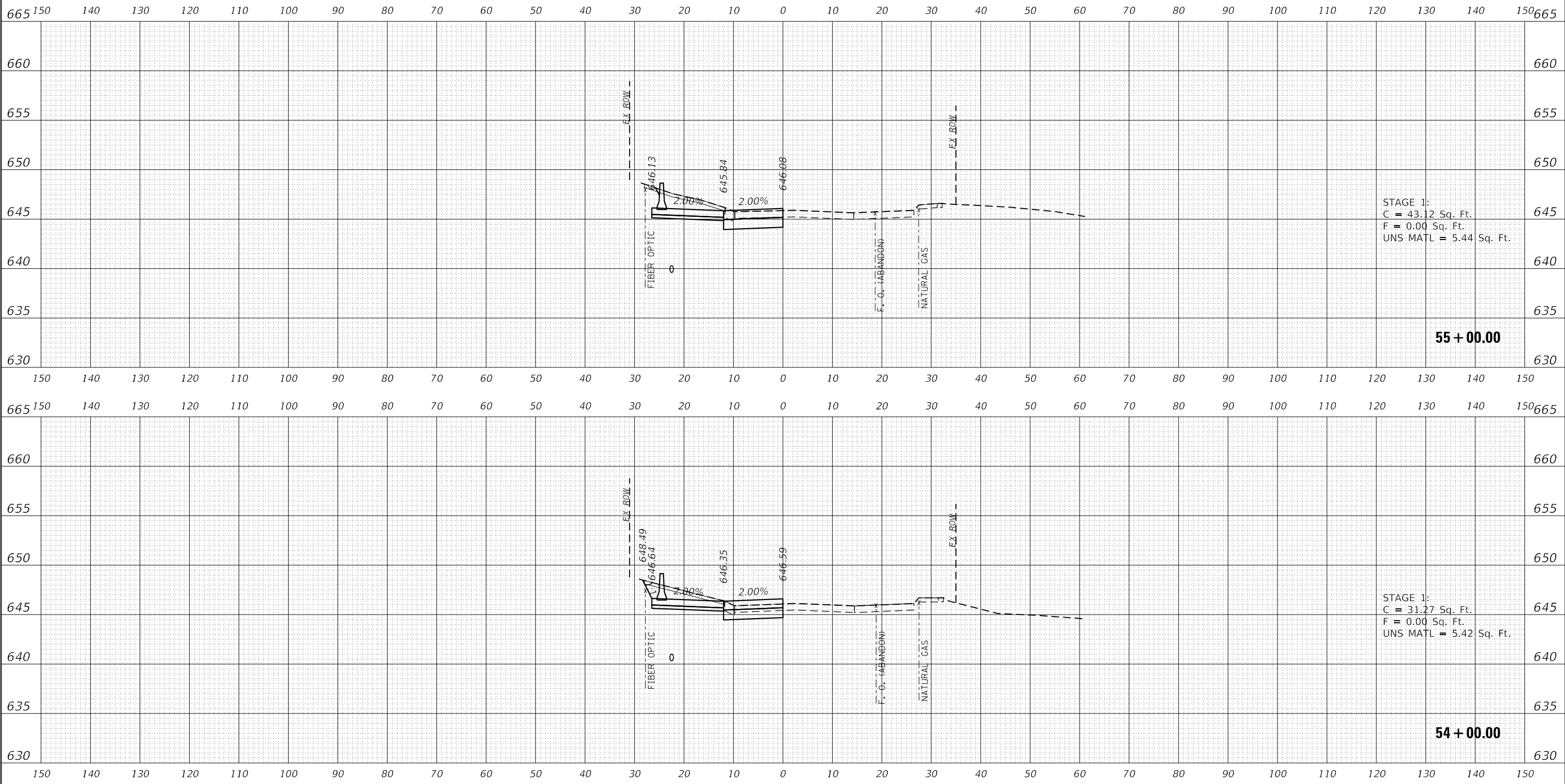
**STATE OF ILLINOIS
 DEPARTMENT OF TRANSPORTATION**

**MAINTENANCE OF TRAFFIC (STAGE 1)
 CROSS SECTIONS**

SCALE: 1" = 20' SHEET NO. OF SHEETS STA. 52+00.00 TO STA. 53+00.00

FAU RTE.	SECTION	COUNTY	TOTAL SHEETS	SHEET NO.
1265	15-00125-00-PV	LAKE	293	213
CONTRACT NO. 61G85			ILLINOIS FED. AID PROJECT	

DATE PLOTTED = 9/17/2021 7:31:01 AM
 PEN TABLE = N:\Standard\CAD\Bentley\standards\IL-DOT\Plotting\CGI-PDF-plc19
 PLOT CONFIG = N:\Standard\CAD\Bentley\standards\IL-DOT\Plotting\CGI-PDF-plc19
 FILE NAME = N:\PROJECTS\1265\1265-00-PV\Design\1265-00-PV.dgn



STAGE 1:
 C = 43.12 Sq. Ft.
 F = 0.00 Sq. Ft.
 UNS MATL = 5.44 Sq. Ft.

55 + 00.00

STAGE 1:
 C = 31.27 Sq. Ft.
 F = 0.00 Sq. Ft.
 UNS MATL = 5.42 Sq. Ft.

54 + 00.00



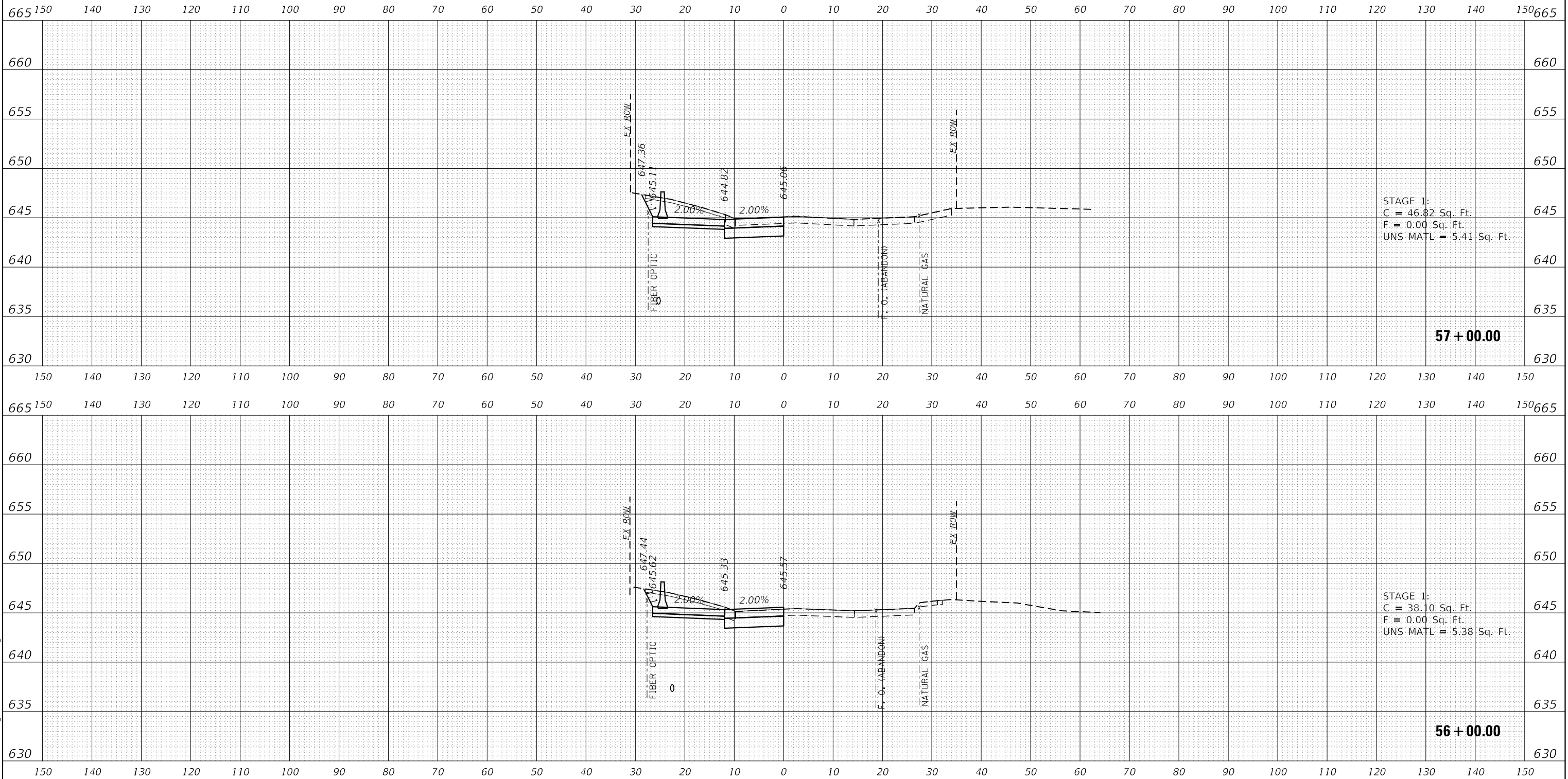
USER NAME = Roadway	DESIGNED - TBH	REVISED -
	DRAWN - TBH	REVISED -
PLOT SCALE = 20.0000' / 1" =	CHECKED - ES	REVISED -
PLOT DATE = 9/17/2021	DATE - 9/1/2021	REVISED -

STATE OF ILLINOIS
 DEPARTMENT OF TRANSPORTATION

MAINTENANCE OF TRAFFIC (STAGE 1)
 CROSS SECTIONS

SCALE: 1" = 20' SHEET NO. OF SHEETS STA. 54+00.00 TO STA. 55+00.00

FAU RTE.	SECTION	COUNTY	TOTAL SHEETS	SHEET NO.
1265	15-00125-00-PV	LAKE	293	214
CONTRACT NO. 61G85			ILLINOIS FED. AID PROJECT	



STAGE 1:
 C = 46.82 Sq. Ft.
 F = 0.00 Sq. Ft.
 UNS MATL = 5.41 Sq. Ft.

57 + 00.00

STAGE 1:
 C = 38.10 Sq. Ft.
 F = 0.00 Sq. Ft.
 UNS MATL = 5.38 Sq. Ft.

56 + 00.00

DATE PLOTTED = 9/17/2021 7:31:01 AM
 PEN TABLE = N:\Standard\CAD\Bentley\standards\IL\DOT\Plotting\CGI-PDF-plc19
 PLOT CONFIG = N:\Standard\CAD\Bentley\standards\IL\DOT\Plotting\CGI-PDF-plc19
 FILE NAME = N:\PROJ\08269552\Design\18269552.dgn



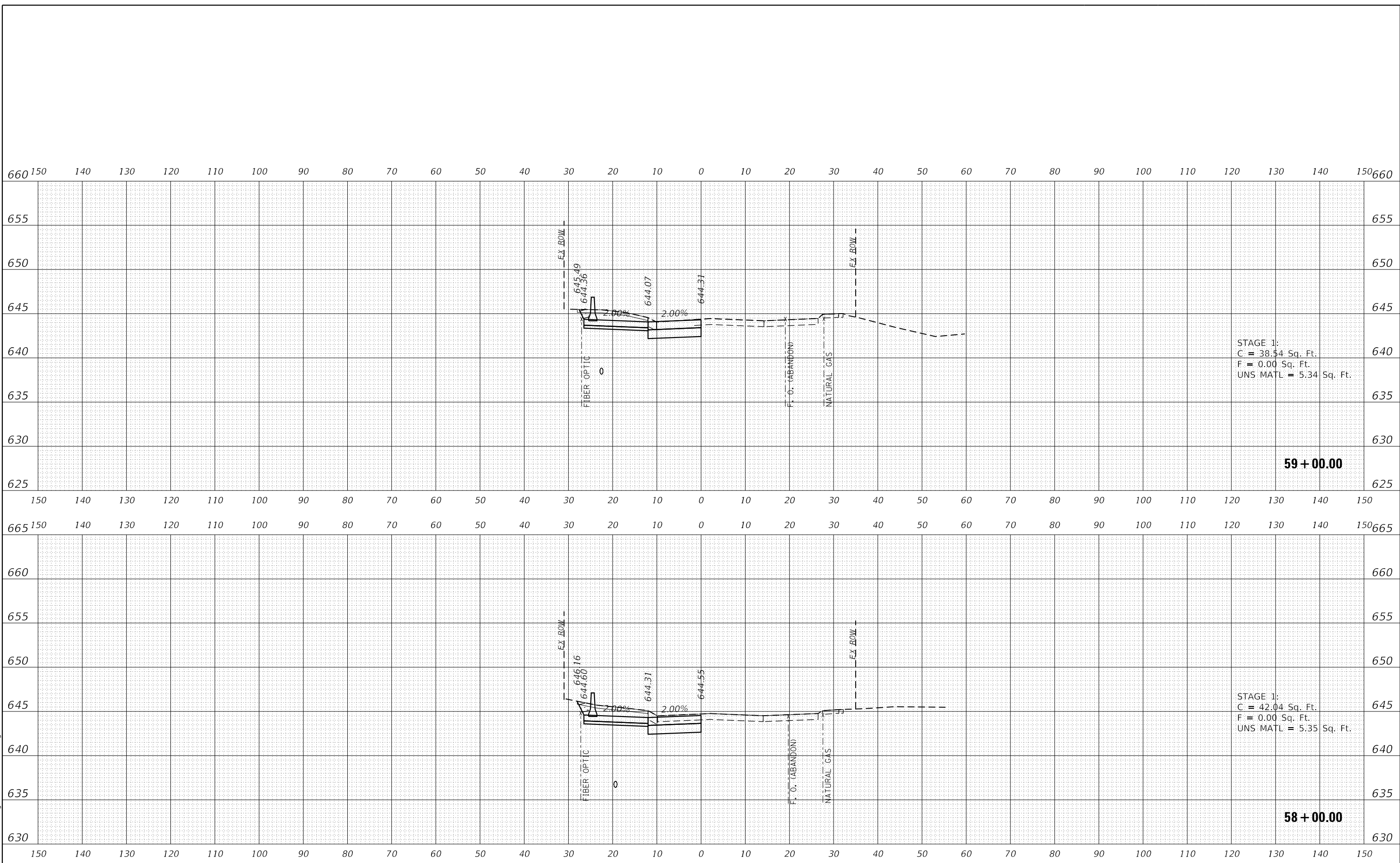
USER NAME = Roadway	DESIGNED - TBH	REVISED -
	DRAWN - TBH	REVISED -
PLOT SCALE = 20.0000' / 1" =	CHECKED - ES	REVISED -
PLOT DATE = 9/17/2021	DATE - 9/1/2021	REVISED -

**STATE OF ILLINOIS
 DEPARTMENT OF TRANSPORTATION**

**MAINTENANCE OF TRAFFIC (STAGE 1)
 CROSS SECTIONS**

SCALE: 1" = 20' SHEET NO. OF SHEETS STA. 56+00.00 TO STA. 57+00.00

FAU RTE.	SECTION	COUNTY	TOTAL SHEETS	SHEET NO.
1265	15-00125-00-PV	LAKE	293	215
CONTRACT NO. 61G85			ILLINOIS FED. AID PROJECT	



DATE PLOTTED = 9/17/2021 7:31:01 AM
 PEN TABLE = N:\Standard\CAD\Bentley\standards\IL-DOT\Plotting\CGI-PDF-plc19
 PLOT CONFIG = N:\Standard\CAD\Bentley\standards\IL-DOT\Plotting\CGI-PDF-plc19
 FILE NAME = N:\PROJECTS\2021\1265\15-00125-00-PV\Design\1265-15-00125-00-PV.dgn

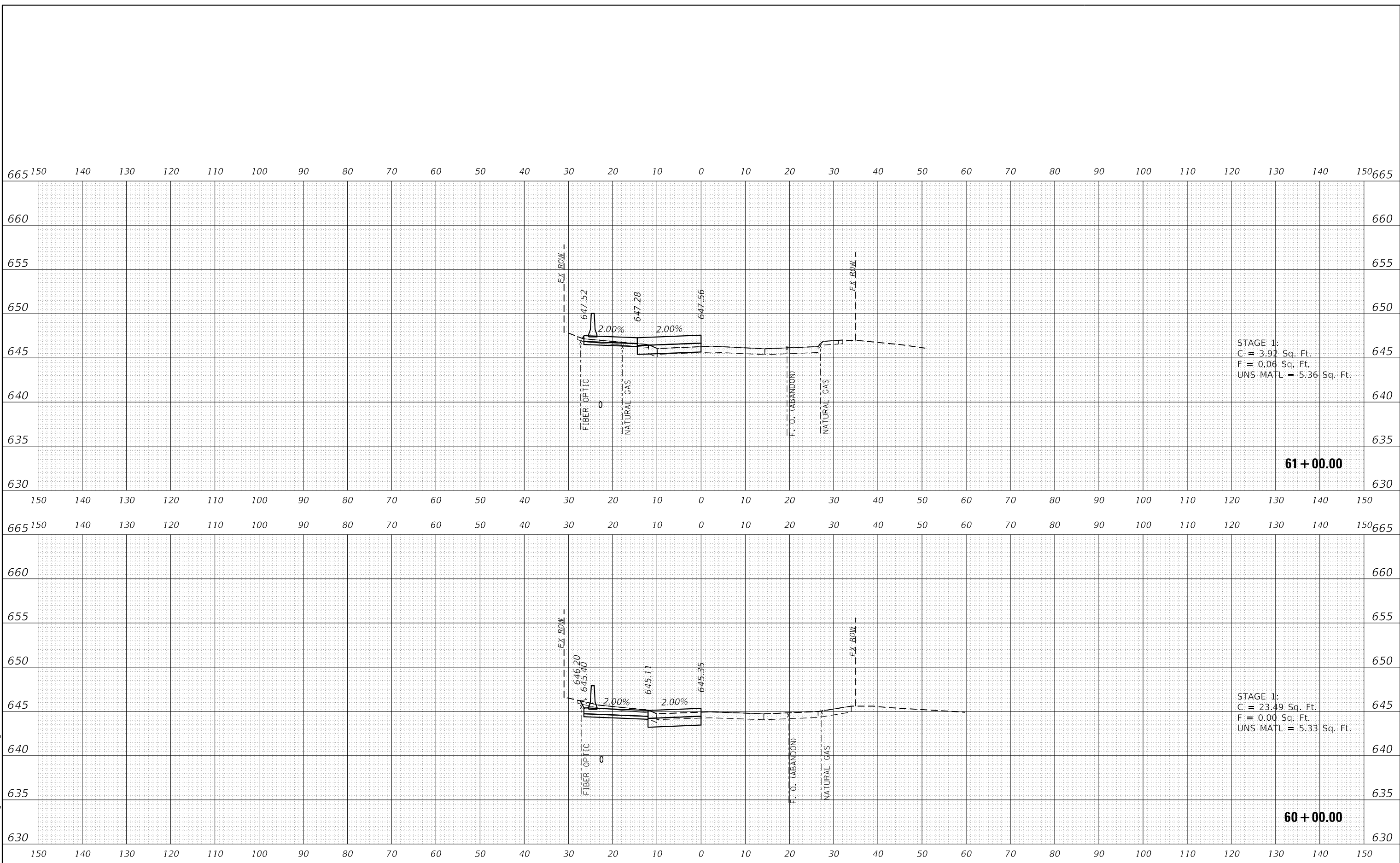


USER NAME = Roadway	DESIGNED - TBH	REVISED -
	DRAWN - TBH	REVISED -
PLOT SCALE = 20.0000' / 1"	CHECKED - ES	REVISED -
PLOT DATE = 9/17/2021	DATE - 9/1/2021	REVISED -

**STATE OF ILLINOIS
 DEPARTMENT OF TRANSPORTATION**

MAINTENANCE OF TRAFFIC (STAGE 1) CROSS SECTIONS			
SCALE: 1" = 20'	SHEET NO.	OF SHEETS	STA. 58+00.00 TO STA. 59+00.00

FAU RTE.	SECTION	COUNTY	TOTAL SHEETS	SHEET NO.
1265	15-00125-00-PV	LAKE	293	216
CONTRACT NO. 61G85			ILLINOIS FED. AID PROJECT	



STAGE 1:
 C = 3.92 Sq. Ft.
 F = 0.06 Sq. Ft.
 UNS MATL = 5.36 Sq. Ft.

61 + 00.00

STAGE 1:
 C = 23.49 Sq. Ft.
 F = 0.00 Sq. Ft.
 UNS MATL = 5.33 Sq. Ft.

60 + 00.00

DATE PLOTTED = 9/17/2021 7:31:02 AM
 PEN TABLE = N:\S\Standard\CAD\Bentley\standards\IL\DOT\Plotting\CGI-PDF-plc19
 PLOT CONFIG = N:\S\Standard\CAD\Bentley\standards\IL\DOT\Plotting\CGI-PDF-plc19
 FILE NAME = N:\P\0125\00-PV\1265\1265.dgn




USER NAME = Roadway	DESIGNED - TBH	REVISED -
	DRAWN - TBH	REVISED -
PLOT SCALE = 20.0000' / 1"	CHECKED - ES	REVISED -
PLOT DATE = 9/17/2021	DATE - 9/1/2021	REVISED -

**STATE OF ILLINOIS
 DEPARTMENT OF TRANSPORTATION**

**MAINTENANCE OF TRAFFIC (STAGE 1)
 CROSS SECTIONS**

SCALE: 1" = 20' SHEET NO. OF SHEETS STA. 60+00.00 TO STA. 61+00.00

FAU RTE.	SECTION	COUNTY	TOTAL SHEETS	SHEET NO.
1265	15-00125-00-PV	LAKE	293	217
CONTRACT NO. 61G85			ILLINOIS FED. AID PROJECT	



DATE PLOTTED = 9/17/2021 7:31:42 AM
 PEN TABLE = N:\Standard\CAD\Bentley\standards\IL-DOT\Plotting\CCI-PDF-plc19
 PLOT CONFIG = N:\Standard\CAD\Bentley\standards\IL-DOT\Plotting\CCI-PDF-plc19
 FILE NAME = N:\VPROJ\08289550\Design\18289550-15-MD1.dgn



USER NAME = Roadway	DESIGNED - TBH	REVISED -
	DRAWN - TBH	REVISED -
PLOT SCALE = 20.0000' / 1"	CHECKED - ES	REVISED -
PLOT DATE = 9/17/2021	DATE - 9/1/2021	REVISED -

STATE OF ILLINOIS
DEPARTMENT OF TRANSPORTATION

MAINTENANCE OF TRAFFIC (STAGE 1)
CROSS SECTIONS

SCALE: 1" = 20' SHEET NO. OF SHEETS STA. 62+00.00 TO STA. 63+00.00

FAU RTE.	SECTION	COUNTY	TOTAL SHEETS	SHEET NO.
1265	15-00125-00-PV	LAKE	293	218
CONTRACT NO. 61G85				
ILLINOIS FED. AID PROJECT				

690 150 140 130 120 110 100 90 80 70 60 50 40 30 20 10 0 10 20 30 40 50 60 70 80 90 100 110 120 130 140 150 690

685 685

680 680

675 675

670 670

665 665

660 660

655 655

150 140 130 120 110 100 90 80 70 60 50 40 30 20 10 0 10 20 30 40 50 60 70 80 90 100 110 120 130 140 150
 685 150 140 130 120 110 100 90 80 70 60 50 40 30 20 10 0 10 20 30 40 50 60 70 80 90 100 110 120 130 140 150 685

680 680

675 675

670 670

665 665

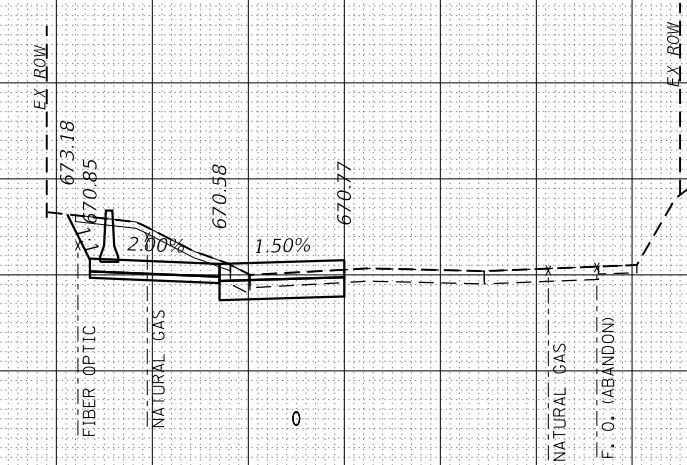
660 660

655 655

650 650

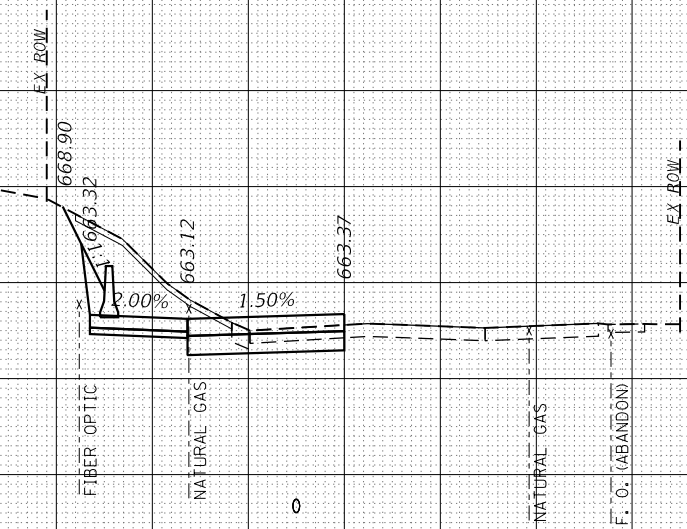
645 645

150 140 130 120 110 100 90 80 70 60 50 40 30 20 10 0 10 20 30 40 50 60 70 80 90 100 110 120 130 140 150



STAGE 1:
 C = 37.51 Sq. Ft.
 F = 0.00 Sq. Ft.
 UNS. MATL = 5.39 Sq. Ft.

65 + 00.00



STAGE 1:
 C = 53.93 Sq. Ft.
 F = 0.00 Sq. Ft.
 UNS. MATL = 5.42 Sq. Ft.

64 + 00.00

DATE PLOTTED = 9/17/2021 7:31:02 AM
 PEN TABLE = N:\Standard\CAD\Bentley\standards\IL\DOT\Plotting\CGI-PDF-plc19
 PLOT CONFIG = N:\Standard\CAD\Bentley\standards\IL\DOT\Plotting\CGI-PDF-plc19
 FILE NAME = N:\VPOJ\10829955\10829955.dgn



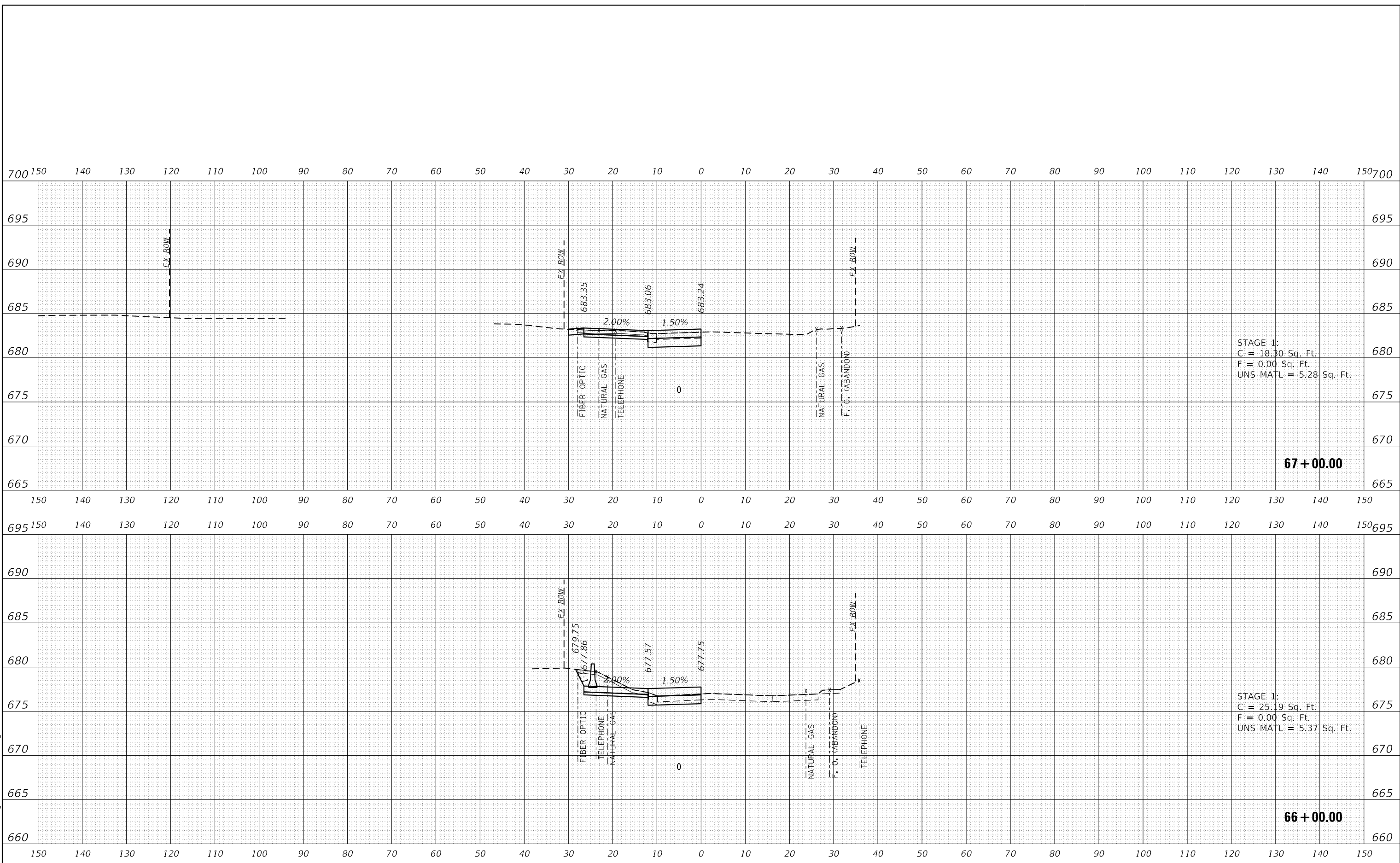
USER NAME = Roadway	DESIGNED - TBH	REVISED -
	DRAWN - TBH	REVISED -
PLOT SCALE = 20.0000' / 1" =	CHECKED - ES	REVISED -
PLOT DATE = 9/17/2021	DATE - 9/1/2021	REVISED -

STATE OF ILLINOIS
 DEPARTMENT OF TRANSPORTATION

MAINTENANCE OF TRAFFIC (STAGE 1)
 CROSS SECTIONS

SCALE: 1" = 20' SHEET NO. OF SHEETS STA. 64+00.00 TO STA. 65+00.00

FAU RTE.	SECTION	COUNTY	TOTAL SHEETS	SHEET NO.
1265	15-00125-00-PV	LAKE	293	219
CONTRACT NO. 61C85			ILLINOIS FED. AID PROJECT	



DATE PLOTTED = 9/17/2021 7:31:22 AM
 PEN TABLE = N:\Standard\CAD\Bentley\standards\IL\DOT\Plotting\CGI-PDF-plc19
 PLOT CONFIG = N:\Standard\CAD\Bentley\standards\IL\DOT\Plotting\CGI-PDF-plc19
 FILE NAME = N:\VPROJ\08281952\01\Design\18281952.dgn



USER NAME = Roadway	DESIGNED - TBH	REVISED -
	DRAWN - TBH	REVISED -
PLOT SCALE = 20.0000' / 1" =	CHECKED - ES	REVISED -
PLOT DATE = 9/17/2021	DATE - 9/1/2021	REVISED -

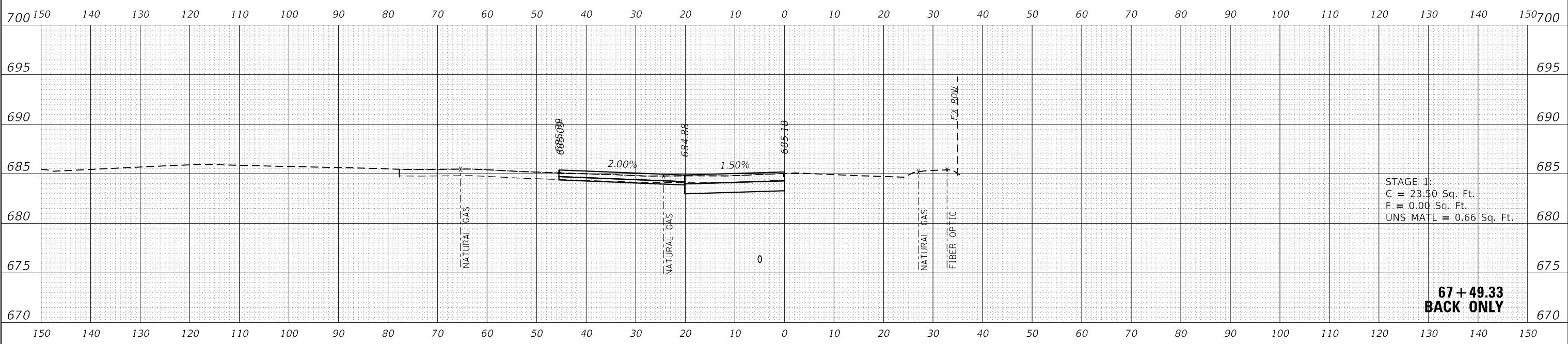
**STATE OF ILLINOIS
 DEPARTMENT OF TRANSPORTATION**

**MAINTENANCE OF TRAFFIC (STAGE 1)
 CROSS SECTIONS**

SCALE: 1" = 20' SHEET NO. OF SHEETS STA. 66+00.00 TO STA. 67+00.00

FAU RTE.	SECTION	COUNTY	TOTAL SHEETS	SHEET NO.
1265	15-00125-00-PV	LAKE	293	220
CONTRACT NO. 61C85			ILLINOIS FED. AID PROJECT	

DATE PLOTTED = 9/17/2021 7:31:42 AM
 PEN TABLE = N:\Standard\CAD\Bentley\standards\IL\DOT\Plotting\CGI-PDF-plc1.g
 PLOT CONFIG = N:\Standard\CAD\Bentley\standards\IL\DOT\Plotting\CGI-PDF-plc1.g
 FILE NAME = N:\PROJ\10829\10829.dgn



STAGE 1:
 C = 23.50 Sq. Ft.
 F = 0.00 Sq. Ft.
 UNS MATL = 0.66 Sq. Ft.

**67 + 49.33
BACK ONLY**



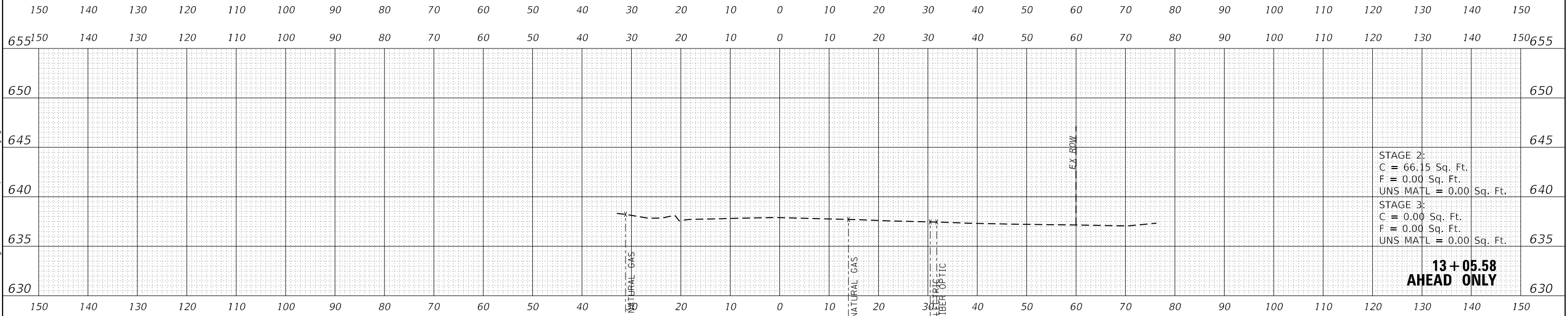
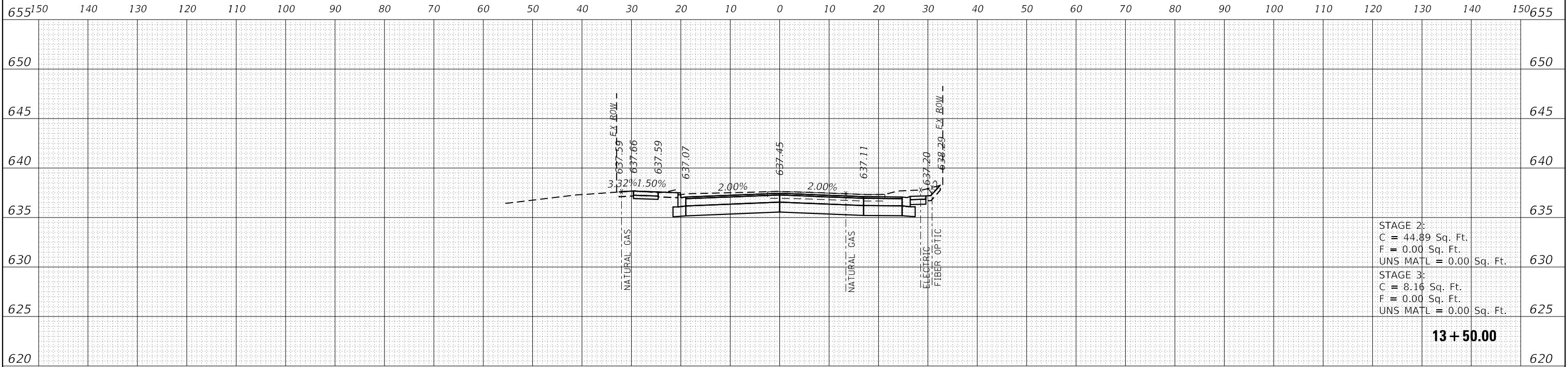
USER NAME = Roadway	DESIGNED - TBH	REVISED -
	DRAWN - TBH	REVISED -
PLOT SCALE = 20.0000' / 1"	CHECKED - ES	REVISED -
PLOT DATE = 9/17/2021	DATE - 9/1/2021	REVISED -

**STATE OF ILLINOIS
DEPARTMENT OF TRANSPORTATION**

**MAINTENANCE OF TRAFFIC (STAGE 1)
CROSS SECTIONS**

SCALE: 1" = 20' SHEET NO. OF SHEETS STA. 67+49.33 TO STA. 67+49.33

FAU RTE.	SECTION	COUNTY	TOTAL SHEETS	SHEET NO.
1265	15-00125-00-PV	LAKE	293	221
CONTRACT NO. 61G85			ILLINOIS FED. AID PROJECT	



DATE PLOTTED = 9/17/2021 7:31:03 AM
 PEN TABLE = N:\S\Standard\CAD\Bentley\standards\IL\DOT\Plotting\CCI-PDF-plc1c1g
 PLOT CONFIG = N:\S\Standard\CAD\Bentley\standards\IL\DOT\Plotting\CCI-PDF-plc1c1g
 FILE NAME = N:\S\Standard\CAD\Bentley\standards\IL\DOT\Plotting\CCI-PDF-plc1c1g



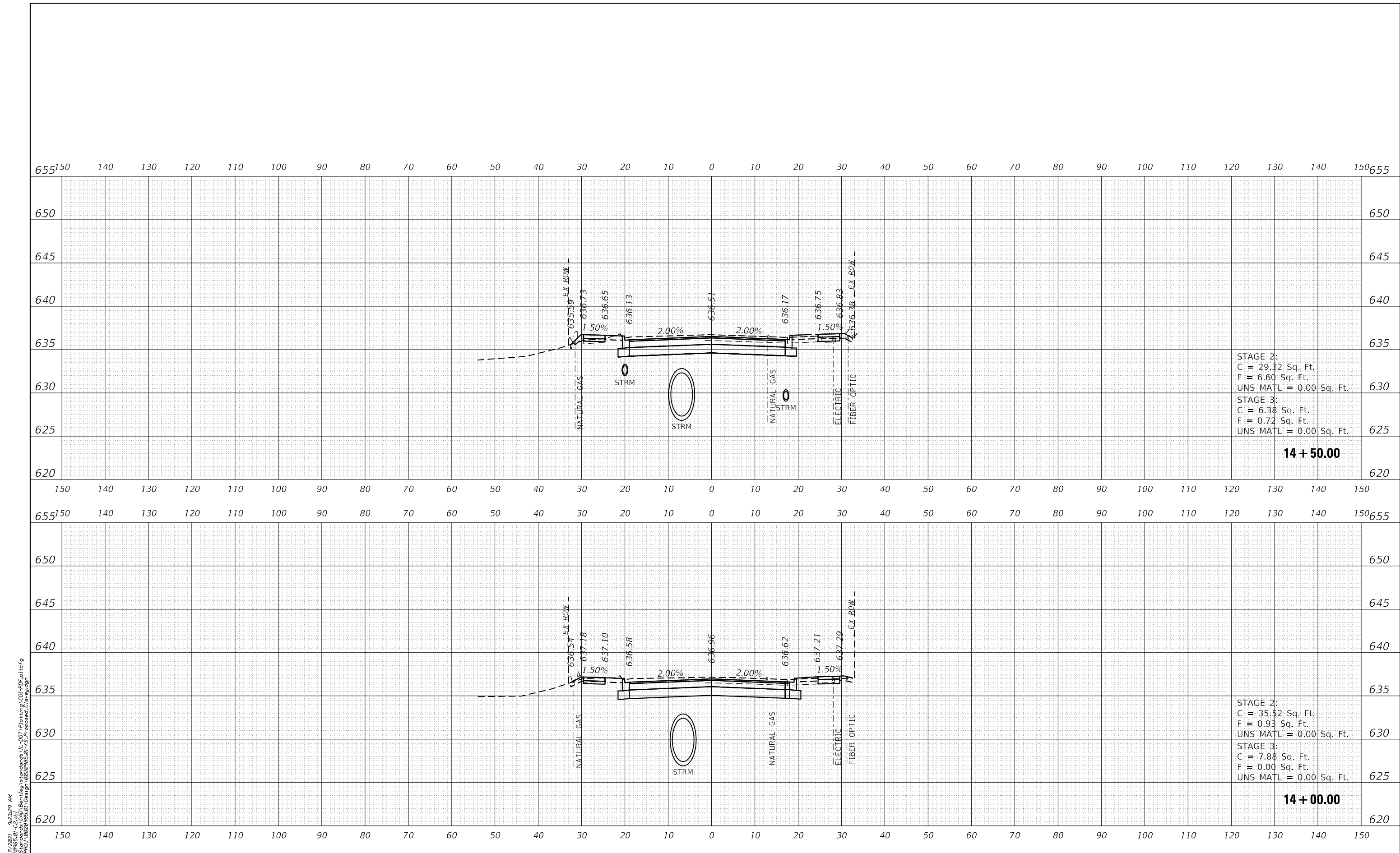
USER NAME = Roadway	DESIGNED - TBH	REVISED -
	DRAWN - TBH	REVISED -
PLOT SCALE = 20.0000' / 1"	CHECKED - ES	REVISED -
PLOT DATE = 9/17/2021	DATE - 9/1/2021	REVISED -

**STATE OF ILLINOIS
DEPARTMENT OF TRANSPORTATION**

**CLAVEY ROAD
CROSS SECTIONS**

SCALE: 1" = 20' SHEET NO. OF SHEETS STA. 13+05.58 TO STA. 13+50.00

FAU RTE.	SECTION	COUNTY	TOTAL SHEETS	SHEET NO.
1265	15-00125-00-PV	LAKE	293	222
CONTRACT NO. 61C85			ILLINOIS FED. AID PROJECT	



STAGE 2:
 C = 29.32 Sq. Ft.
 F = 6.60 Sq. Ft.
 UNS MATL = 0.00 Sq. Ft.

STAGE 3:
 C = 6.38 Sq. Ft.
 F = 0.72 Sq. Ft.
 UNS MATL = 0.00 Sq. Ft.

14 + 50.00

STAGE 2:
 C = 35.52 Sq. Ft.
 F = 0.93 Sq. Ft.
 UNS MATL = 0.00 Sq. Ft.

STAGE 3:
 C = 7.88 Sq. Ft.
 F = 0.00 Sq. Ft.
 UNS MATL = 0.00 Sq. Ft.

14 + 00.00

DATE PLOTTED = 9/17/2021 9:23:29 AM
 PEN TABLE = N:\Standard\CAD\Bentley\standards\IL\DOT\Plotting\CCI-PDF.plt;g
 PLOT CONFIG = N:\VPROJ\08289955\01\02\140
 FILE NAME = N:\VPROJ\08289955\01\02\140\14+00.00-14+50.00-Proposed_Cross.dgn



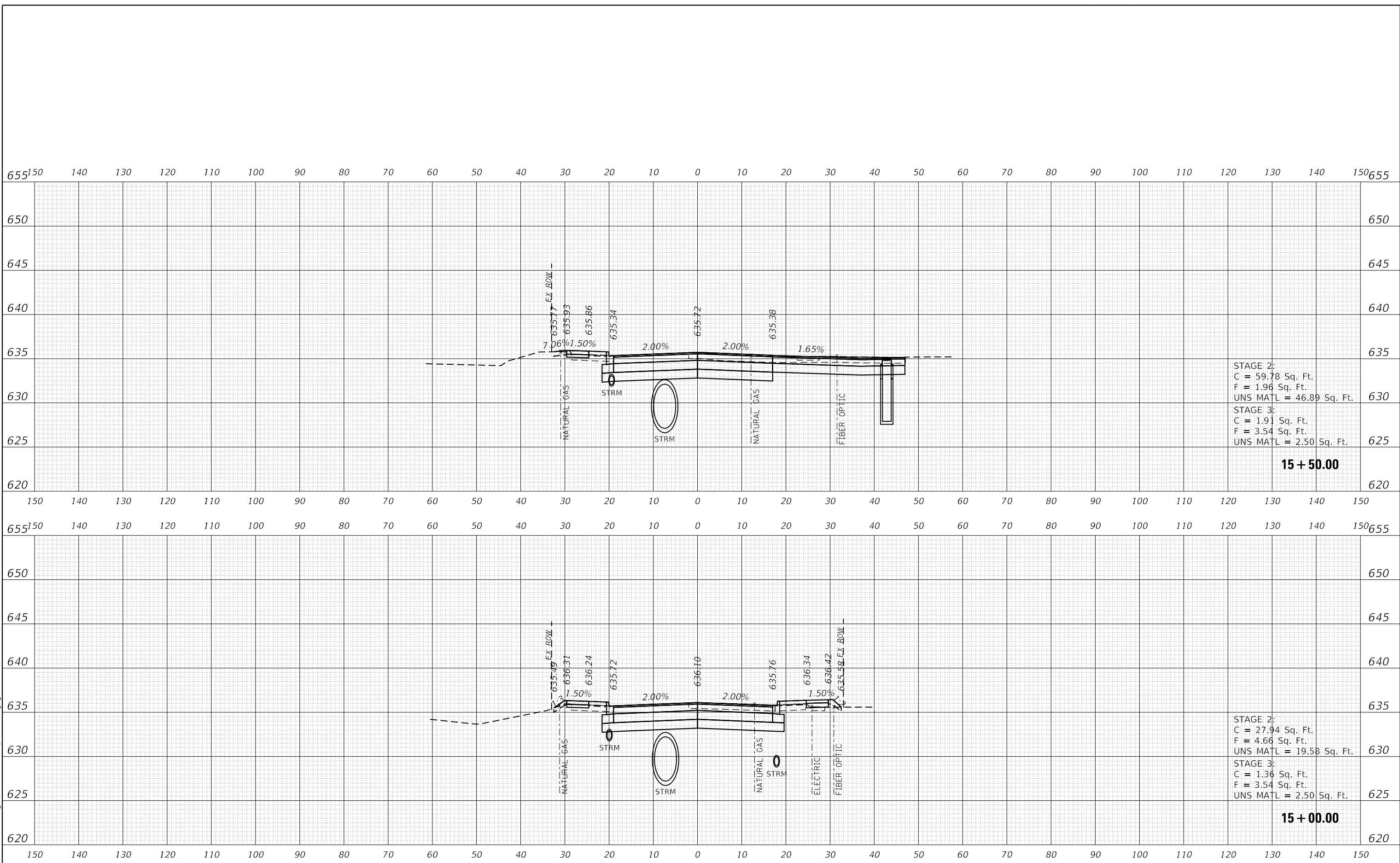
USER NAME = Roadway	DESIGNED - TBH	REVISED -
	DRAWN - TBH	REVISED -
PLOT SCALE = 20.0000' / 1"	CHECKED - ES	REVISED -
PLOT DATE = 9/17/2021	DATE - 9/1/2021	REVISED -

**STATE OF ILLINOIS
 DEPARTMENT OF TRANSPORTATION**

**CLAVEY ROAD
 CROSS SECTIONS**

SCALE: 1" = 20' SHEET NO. OF SHEETS STA. 14+00.00 TO STA. 14+50.00

FAU RTE.	SECTION	COUNTY	TOTAL SHEETS	SHEET NO.
1265	15-00125-00-PV	LAKE	293	223
CONTRACT NO. 61C85			ILLINOIS FED. AID PROJECT	



STAGE 2:
 C = 59.78 Sq. Ft.
 F = 1.96 Sq. Ft.
 UNS MATL = 46.89 Sq. Ft.

STAGE 3:
 C = 1.91 Sq. Ft.
 F = 3.54 Sq. Ft.
 UNS MATL = 2.50 Sq. Ft.

15 + 50.00

STAGE 2:
 C = 27.94 Sq. Ft.
 F = 4.66 Sq. Ft.
 UNS MATL = 19.58 Sq. Ft.

STAGE 3:
 C = 1.36 Sq. Ft.
 F = 3.54 Sq. Ft.
 UNS MATL = 2.50 Sq. Ft.

15 + 00.00

DATE PLOTTED = 9/17/2021 9:21:28 AM
 PEN TABLE = N:\Standard\CAD\Bentley\standards\IL\DOT\Plotting\CCI-PDF.plt
 PLOT CONFIG = N:\VPROJ\08289552\Design\150289552-15-Proposed_Cross.dgn
 FILE NAME = N:\VPROJ\08289552\Design\150289552-15-Proposed_Cross.dgn



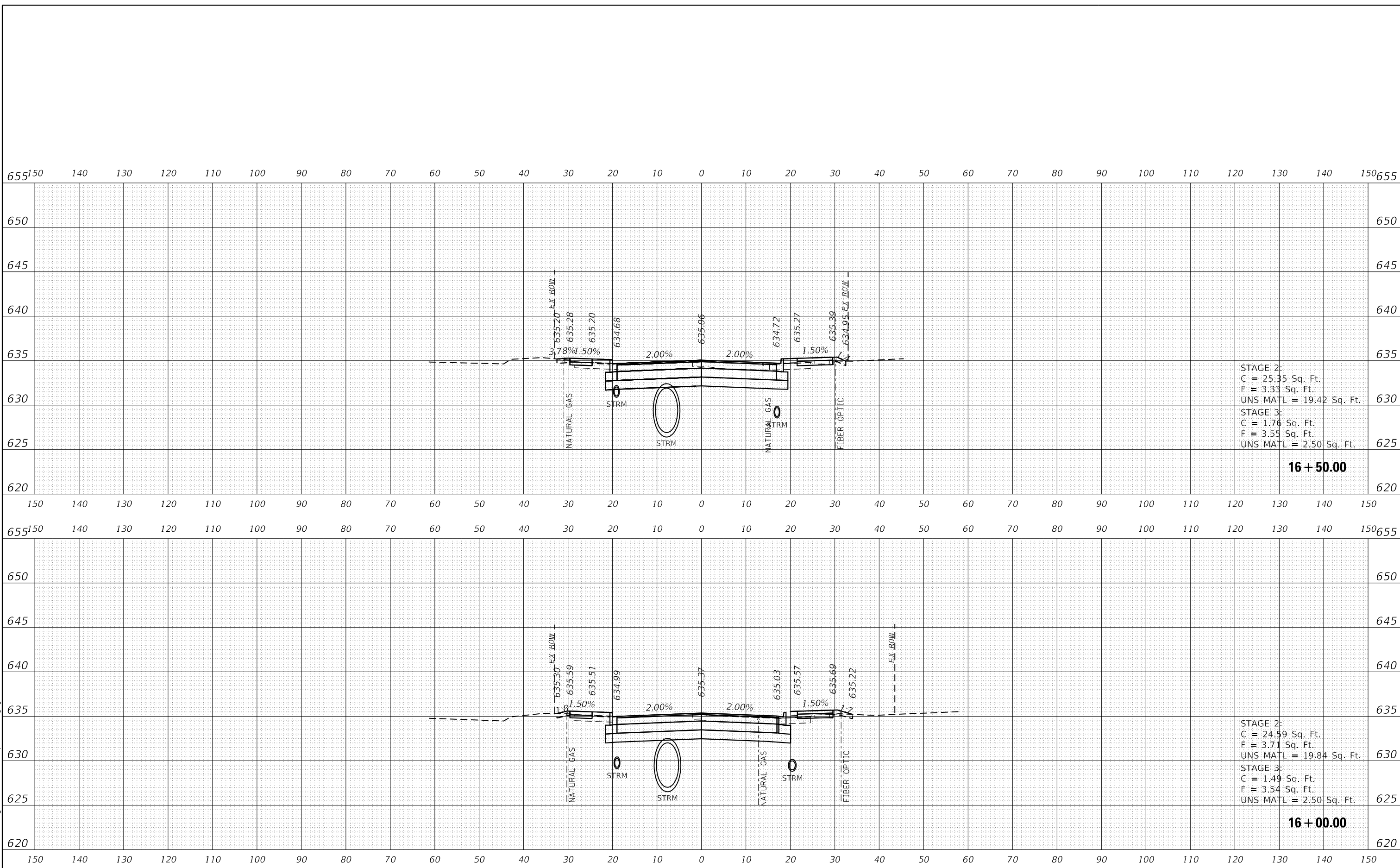
USER NAME = Roadway	DESIGNED - TBH	REVISED -
	DRAWN - TBH	REVISED -
PLOT SCALE = 20.0000' / 1"	CHECKED - ES	REVISED -
PLOT DATE = 9/17/2021	DATE - 9/1/2021	REVISED -

**STATE OF ILLINOIS
 DEPARTMENT OF TRANSPORTATION**

**CLAVEY ROAD
 CROSS SECTIONS**

SCALE: 1" = 20' SHEET NO. OF SHEETS STA. 15+00.00 TO STA. 15+50.00

FAU RTE.	SECTION	COUNTY	TOTAL SHEETS	SHEET NO.
1265	15-00125-00-PV	LAKE	293	224
CONTRACT NO. 61C85			ILLINOIS FED. AID PROJECT	



STAGE 2:
 C = 25.35 Sq. Ft.
 F = 3.33 Sq. Ft.
 UNS MATL = 19.42 Sq. Ft.

STAGE 3:
 C = 1.76 Sq. Ft.
 F = 3.55 Sq. Ft.
 UNS MATL = 2.50 Sq. Ft.

STAGE 2:
 C = 24.59 Sq. Ft.
 F = 3.71 Sq. Ft.
 UNS MATL = 19.84 Sq. Ft.

STAGE 3:
 C = 1.49 Sq. Ft.
 F = 3.54 Sq. Ft.
 UNS MATL = 2.50 Sq. Ft.

16 + 50.00

16 + 00.00

DATE PLOTTED = 9/17/2021 7:31:03 AM
 PEN TABLE = N:\Standard\CAD\Bentley\standards\IL\DOT\Plotting\CCI-PDF.plt;c19
 PLOT CONFIG = N:\Standard\CAD\Bentley\standards\IL\DOT\Plotting\CCI-PDF.plt;c19
 FILE NAME = N:\VPOU\08290552\1\Design\16290552-15-Proposed_C19.dgn



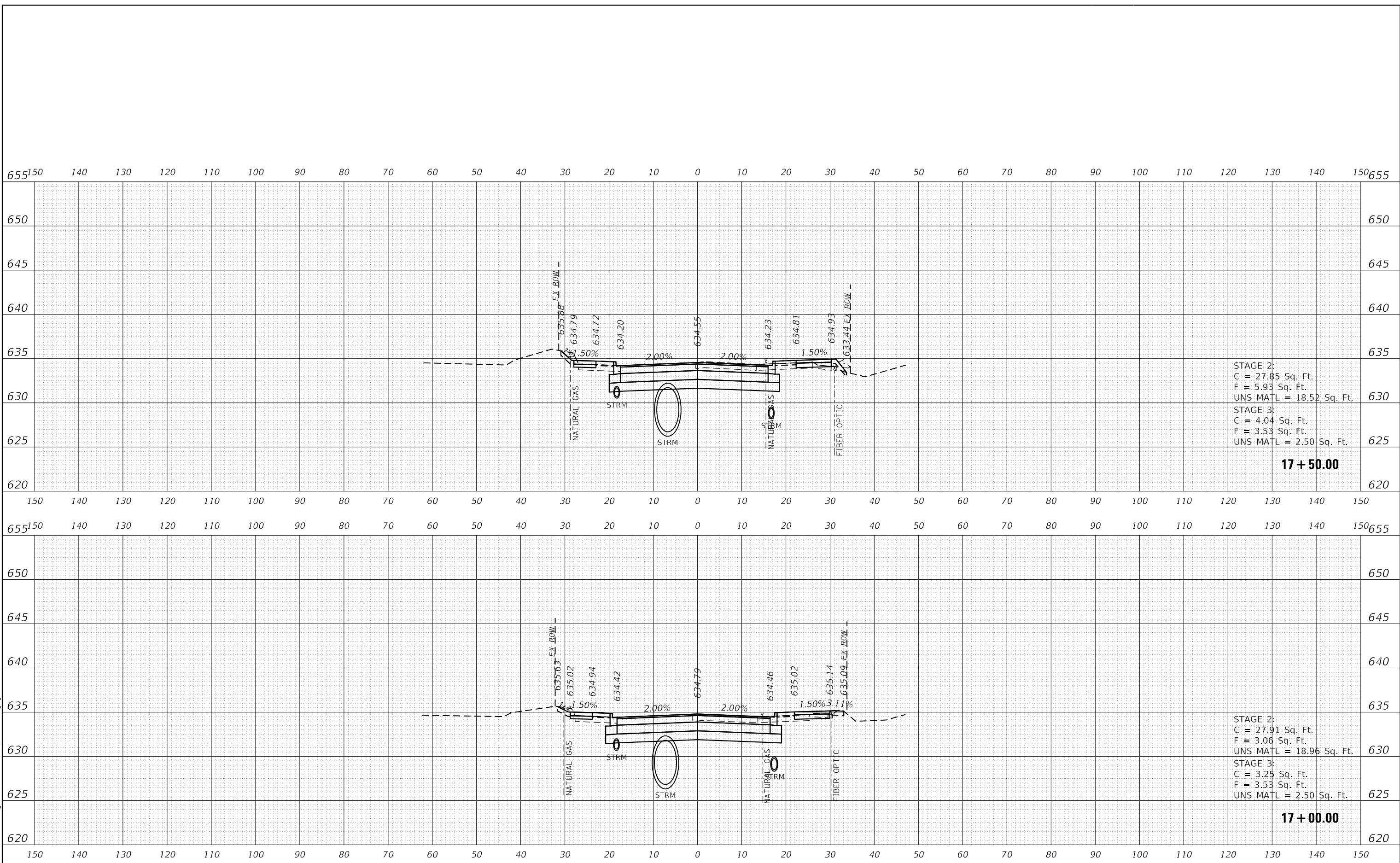
USER NAME = Roadway	DESIGNED - TBH	REVISED -
	DRAWN - TBH	REVISED -
PLOT SCALE = 20.0000' / 1"	CHECKED - ES	REVISED -
PLOT DATE = 9/17/2021	DATE - 9/1/2021	REVISED -

**STATE OF ILLINOIS
 DEPARTMENT OF TRANSPORTATION**

**CLAVEY ROAD
 CROSS SECTIONS**

SCALE: 1" = 20' SHEET NO. OF SHEETS STA. 16+00.00 TO STA. 16+50.00

FAU RTE.	SECTION	COUNTY	TOTAL SHEETS	SHEET NO.
1265	15-00125-00-PV	LAKE	293	225
CONTRACT NO. 61C85			ILLINOIS FED. AID PROJECT	



STAGE 2:
 C = 27.85 Sq. Ft.
 F = 5.93 Sq. Ft.
 UNS MATL = 18.52 Sq. Ft.

STAGE 3:
 C = 4.04 Sq. Ft.
 F = 3.53 Sq. Ft.
 UNS MATL = 2.50 Sq. Ft.

17 + 50.00

STAGE 2:
 C = 27.91 Sq. Ft.
 F = 3.06 Sq. Ft.
 UNS MATL = 18.96 Sq. Ft.

STAGE 3:
 C = 3.25 Sq. Ft.
 F = 3.53 Sq. Ft.
 UNS MATL = 2.50 Sq. Ft.

17 + 00.00

DATE PLOTTED = 9/17/2021 7:31:03 AM
 PEN TABLE = N:\Standards\CAD\Bentley\standards\IL\DOT\Plotting\CGI-PDF.plt;c19
 PLOT CONFIG = N:\Standards\CAD\Bentley\standards\IL\DOT\Plotting\CGI-PDF.plt;c19
 FILE NAME = N:\VPROJ\08289055\01\Design\18289055.dwg



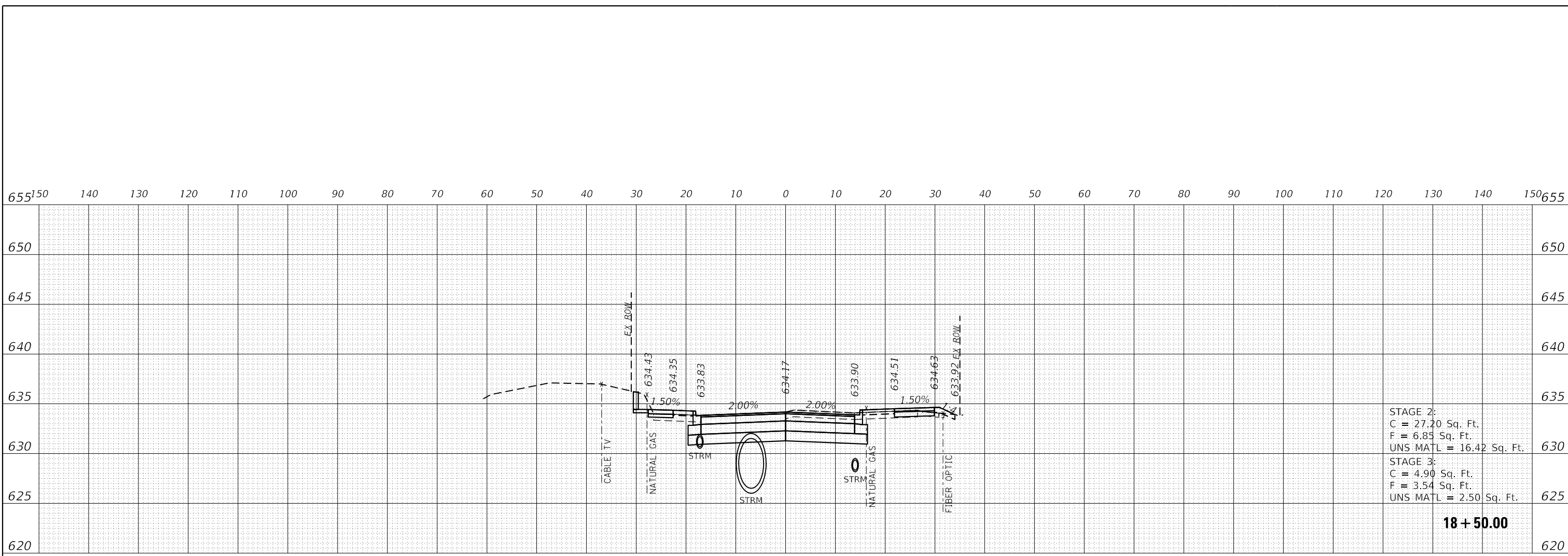
USER NAME = Roadway	DESIGNED - TBH	REVISED -
	DRAWN - TBH	REVISED -
PLOT SCALE = 20.0000' / 1"	CHECKED - ES	REVISED -
PLOT DATE = 9/17/2021	DATE - 9/1/2021	REVISED -

**STATE OF ILLINOIS
 DEPARTMENT OF TRANSPORTATION**

**CLAVEY ROAD
 CROSS SECTIONS**

SCALE: 1" = 20' SHEET NO. OF SHEETS STA. 17+00.00 TO STA. 17+50.00

FAU RTE.	SECTION	COUNTY	TOTAL SHEETS	SHEET NO.
1265	15-00125-00-PV	LAKE	293	226
CONTRACT NO. 61C85			ILLINOIS FED. AID PROJECT	



STAGE 2:
 C = 27.20 Sq. Ft.
 F = 6.85 Sq. Ft.
 UNS MATL = 16.42 Sq. Ft.

STAGE 3:
 C = 4.90 Sq. Ft.
 F = 3.54 Sq. Ft.
 UNS MATL = 2.50 Sq. Ft.

18 + 50.00

STAGE 2:
 C = 28.40 Sq. Ft.
 F = 7.59 Sq. Ft.
 UNS MATL = 17.67 Sq. Ft.

STAGE 3:
 C = 4.03 Sq. Ft.
 F = 3.54 Sq. Ft.
 UNS MATL = 2.50 Sq. Ft.

18 + 00.00

DATE PLOTTED = 9/17/2021 7:31:04 AM
 PEN TABLE = N:\Standard\CAD\Bentley\standards\IL\DOT\Plotting\CGI-PDF.plt;cg
 PLOT CONFIG = N:\Standard\CAD\Bentley\standards\IL\DOT\Plotting\CGI-PDF.plt;cg
 FILE NAME = N:\VPOU\08289052\08289052.dwg



USER NAME = Roadway	DESIGNED - TBH	REVISED -
	DRAWN - TBH	REVISED -
PLOT SCALE = 20.0000' / 1"	CHECKED - ES	REVISED -
PLOT DATE = 9/17/2021	DATE - 9/1/2021	REVISED -

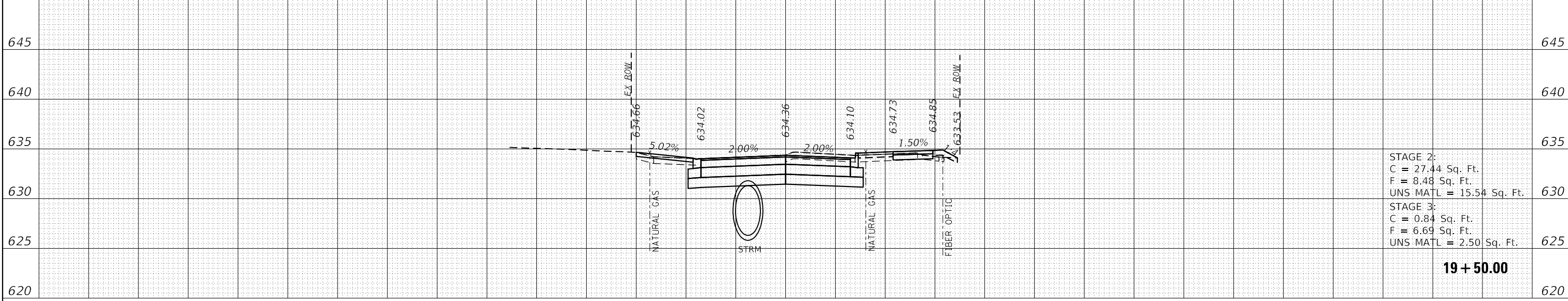
**STATE OF ILLINOIS
 DEPARTMENT OF TRANSPORTATION**

**CLAVEY ROAD
 CROSS SECTIONS**

SCALE: 1" = 20' SHEET NO. OF SHEETS STA. 18+00.00 TO STA. 18+50.00

FAU RTE.	SECTION	COUNTY	TOTAL SHEETS	SHEET NO.
1265	15-00125-00-PV	LAKE	293	227
CONTRACT NO. 61C85			ILLINOIS FED. AID PROJECT	

650 150 140 130 120 110 100 90 80 70 60 50 40 30 20 10 0 10 20 30 40 50 60 70 80 90 100 110 120 130 140 150 650



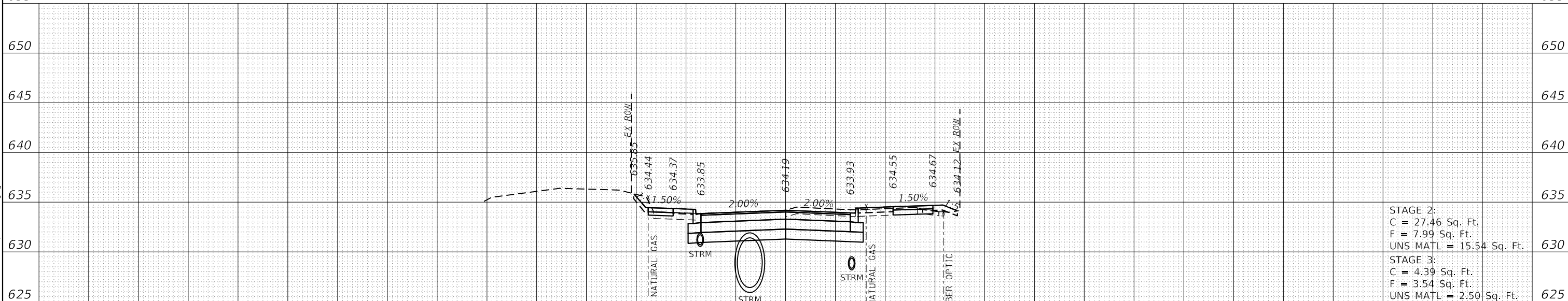
STAGE 2:
C = 27.44 Sq. Ft.
F = 8.48 Sq. Ft.
UNS MATL = 15.54 Sq. Ft.

STAGE 3:
C = 0.84 Sq. Ft.
F = 6.69 Sq. Ft.
UNS MATL = 2.50 Sq. Ft.

19 + 50.00

150 140 130 120 110 100 90 80 70 60 50 40 30 20 10 0 10 20 30 40 50 60 70 80 90 100 110 120 130 140 150

655 150 140 130 120 110 100 90 80 70 60 50 40 30 20 10 0 10 20 30 40 50 60 70 80 90 100 110 120 130 140 150 655



STAGE 2:
C = 27.46 Sq. Ft.
F = 7.99 Sq. Ft.
UNS MATL = 15.54 Sq. Ft.

STAGE 3:
C = 4.39 Sq. Ft.
F = 3.54 Sq. Ft.
UNS MATL = 2.50 Sq. Ft.

19 + 00.00

150 140 130 120 110 100 90 80 70 60 50 40 30 20 10 0 10 20 30 40 50 60 70 80 90 100 110 120 130 140 150

620 150 140 130 120 110 100 90 80 70 60 50 40 30 20 10 0 10 20 30 40 50 60 70 80 90 100 110 120 130 140 150 620

DATE PLOTTED = 9/17/2021 7:31:04 AM
 PEN TABLE = N:\Standards\CAD\BentleyStandards\IL\DOT\Plotting\CGI-PDF.plt;cg
 PLOT CONFIG = N:\Standards\CAD\BentleyStandards\IL\DOT\Plotting\CGI-PDF.plt;cg
 FILE NAME = N:\VPROJ\08281955\01\Design\18281955-01-VS-Proposed-CL.dwg



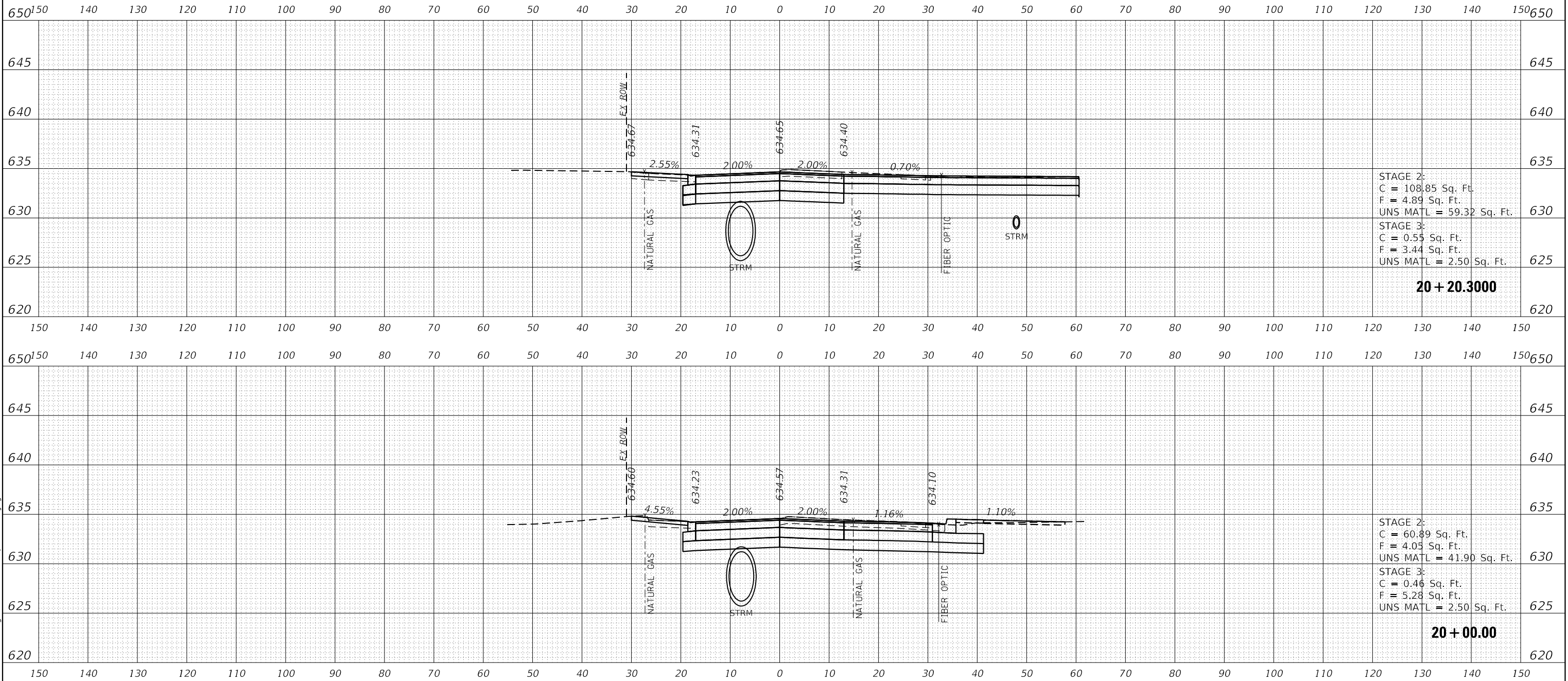
USER NAME = Roadway	DESIGNED - TBH	REVISED -
	DRAWN - TBH	REVISED -
PLOT SCALE = 20.0000' / 1"	CHECKED - ES	REVISED -
PLOT DATE = 9/17/2021	DATE - 9/1/2021	REVISED -

**STATE OF ILLINOIS
DEPARTMENT OF TRANSPORTATION**

**CLAVEY ROAD
CROSS SECTIONS**

SCALE: 1" = 20' SHEET NO. OF SHEETS STA. 19+00.00 TO STA. 19+50.00

FAU RTE.	SECTION	COUNTY	TOTAL SHEETS	SHEET NO.
1265	15-00125-00-PV	LAKE	293	228
CONTRACT NO. 61C85			ILLINOIS FED. AID PROJECT	



STAGE 2:
 C = 108.85 Sq. Ft.
 F = 4.89 Sq. Ft.
 UNS MATL = 59.32 Sq. Ft.

STAGE 3:
 C = 0.55 Sq. Ft.
 F = 3.44 Sq. Ft.
 UNS MATL = 2.50 Sq. Ft.

20 + 20.3000

STAGE 2:
 C = 60.89 Sq. Ft.
 F = 4.05 Sq. Ft.
 UNS MATL = 41.90 Sq. Ft.

STAGE 3:
 C = 0.46 Sq. Ft.
 F = 5.28 Sq. Ft.
 UNS MATL = 2.50 Sq. Ft.

20 + 00.00

DATE PLOTTED = 9/17/2021 7:31:04 AM
 PEN TABLE = N:\Standard\CAD\Bentley\standards\IL\DOT\Plotting\CGI-PDF.plt
 PLOT CONFIG = N:\Standard\CAD\Bentley\standards\IL\DOT\Plotting\CGI-PDF.plt
 FILE NAME = N:\VPROJ\08289055\01\22.tbl
 N:\VPROJ\08289055\01\22.tbl



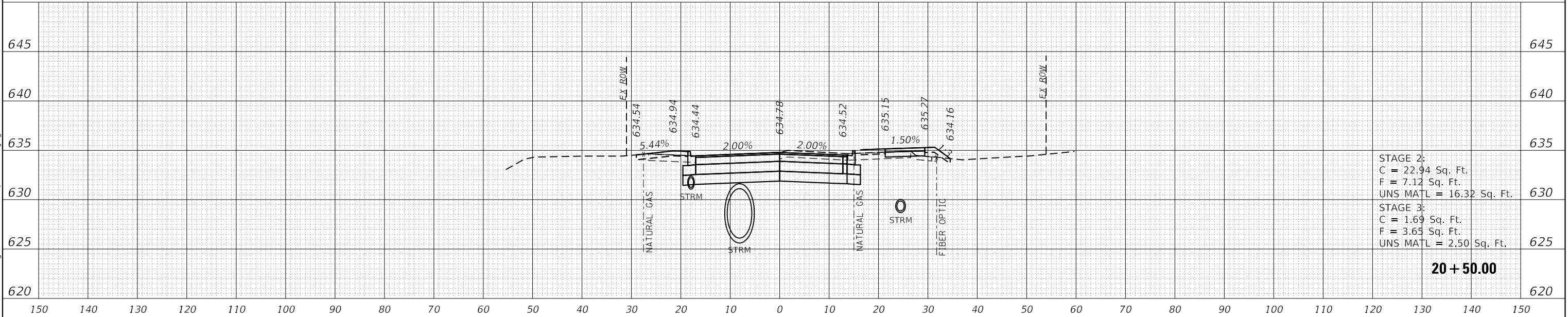
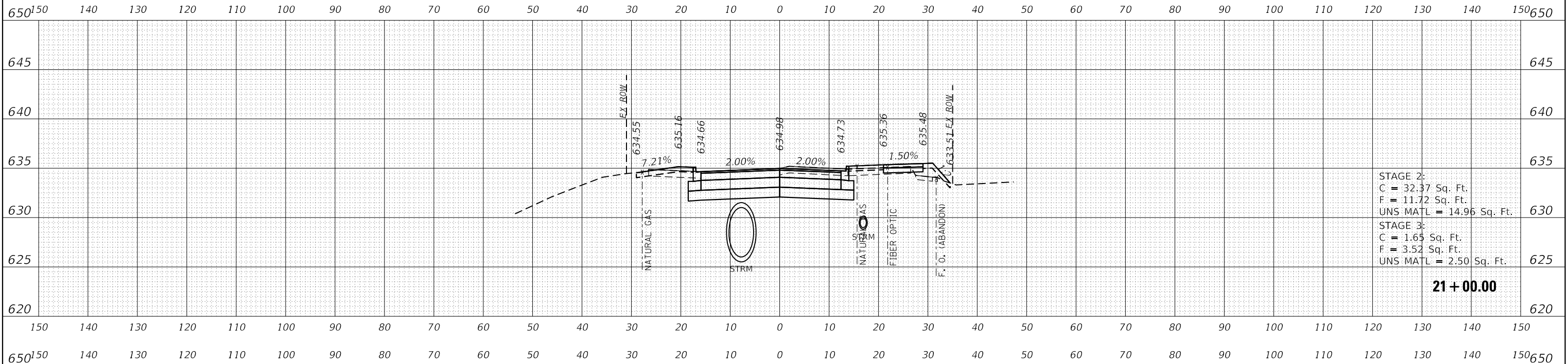
USER NAME = Roadway	DESIGNED - TBH	REVISED -
	DRAWN - TBH	REVISED -
PLOT SCALE = 20.0000' / 1"	CHECKED - ES	REVISED -
PLOT DATE = 9/17/2021	DATE - 9/1/2021	REVISED -

**STATE OF ILLINOIS
 DEPARTMENT OF TRANSPORTATION**

**CLAVEY ROAD
 CROSS SECTIONS**

SCALE: 1" = 20' SHEET NO. OF SHEETS STA. 20+00.00 TO STA. 20+20.3000

FAU RTE.	SECTION	COUNTY	TOTAL SHEETS	SHEET NO.
1265	15-00125-00-PV	LAKE	293	229
CONTRACT NO. 61C85			ILLINOIS FED. AID PROJECT	



DATE PLOTTED = 9/17/2021 7:31:04 AM
 PEN TABLE = N:\Standard\CAD\Bentley\standards\IL\DOT\Plotting\CCI-PDF-plc1c1g
 PLOT CONFIG = N:\Standard\CAD\Bentley\standards\IL\DOT\Plotting\CCI-PDF-plc1c1g
 FILE NAME = N:\VPROJ\08291955\01\Design\18291955\01\Proposed_C1e.vg.dgn



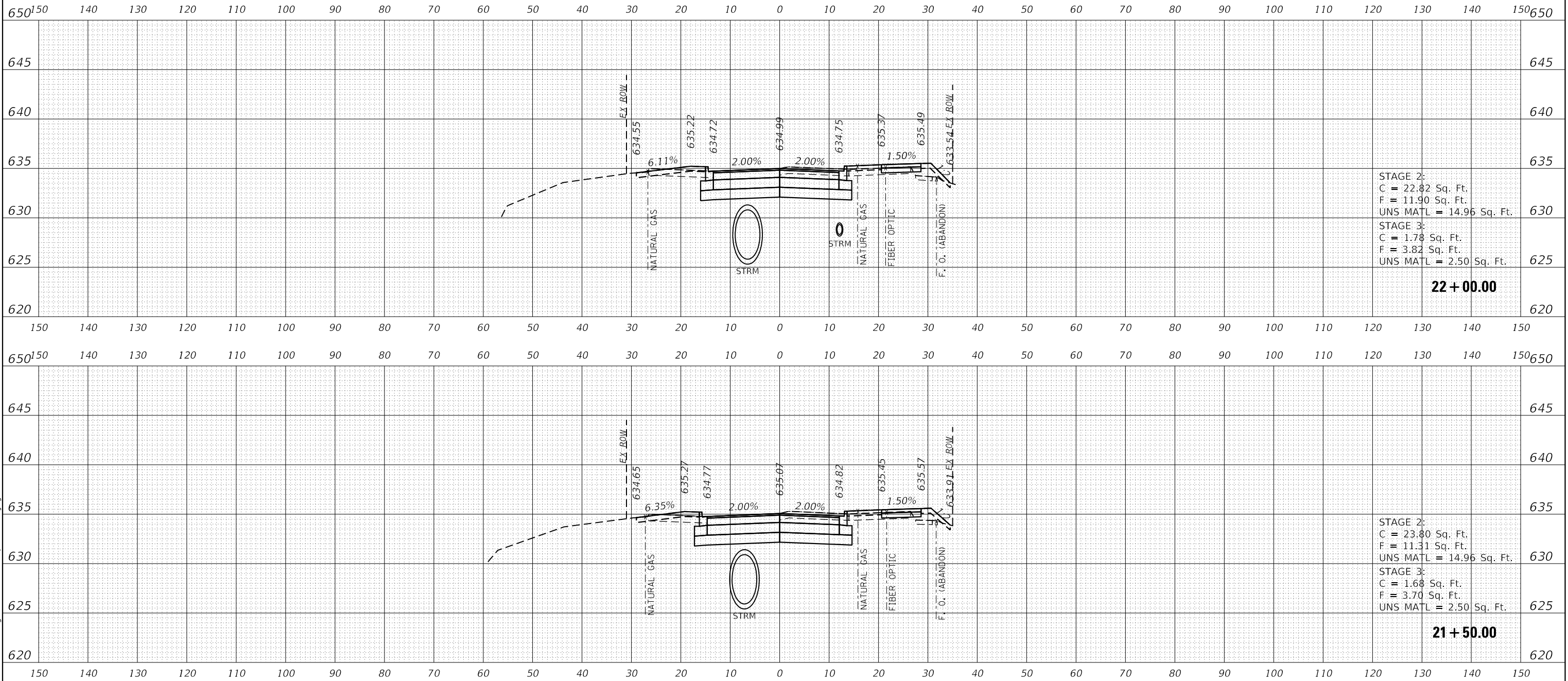
USER NAME = Roadway	DESIGNED - TBH	REVISED -
	DRAWN - TBH	REVISED -
PLOT SCALE = 20.0000' / 1"	CHECKED - ES	REVISED -
PLOT DATE = 9/17/2021	DATE - 9/1/2021	REVISED -

**STATE OF ILLINOIS
DEPARTMENT OF TRANSPORTATION**

**CLAVEY ROAD
CROSS SECTIONS**

SCALE: 1" = 20' SHEET NO. OF SHEETS STA. 20+50.00 TO STA. 21+00.00

FAU RTE.	SECTION	COUNTY	TOTAL SHEETS	SHEET NO.
1265	15-00125-00-PV	LAKE	293	230
CONTRACT NO. 61C85			ILLINOIS FED. AID PROJECT	



STAGE 2:
 C = 22.82 Sq. Ft.
 F = 11.90 Sq. Ft.
 UNS MATL = 14.96 Sq. Ft.

STAGE 3:
 C = 1.78 Sq. Ft.
 F = 3.82 Sq. Ft.
 UNS MATL = 2.50 Sq. Ft.


22 + 00.00

STAGE 2:
 C = 23.80 Sq. Ft.
 F = 11.31 Sq. Ft.
 UNS MATL = 14.96 Sq. Ft.

STAGE 3:
 C = 1.68 Sq. Ft.
 F = 3.70 Sq. Ft.
 UNS MATL = 2.50 Sq. Ft.

21 + 50.00

DATE PLOTTED = 9/17/2021 7:31:04 AM
 PEN TABLE = N:\Standard\CAD\Bentley\standards\IL\DOT\Plotting\CCI-PDF.plt
 PLOT CONFIG = N:\Standard\CAD\Bentley\standards\IL\DOT\Plotting\CCI-PDF.plt
 FILE NAME = N:\VPOU\0829055\01\2240\1265\15-00125-00-PV-Proposed_CrossSec.dgn



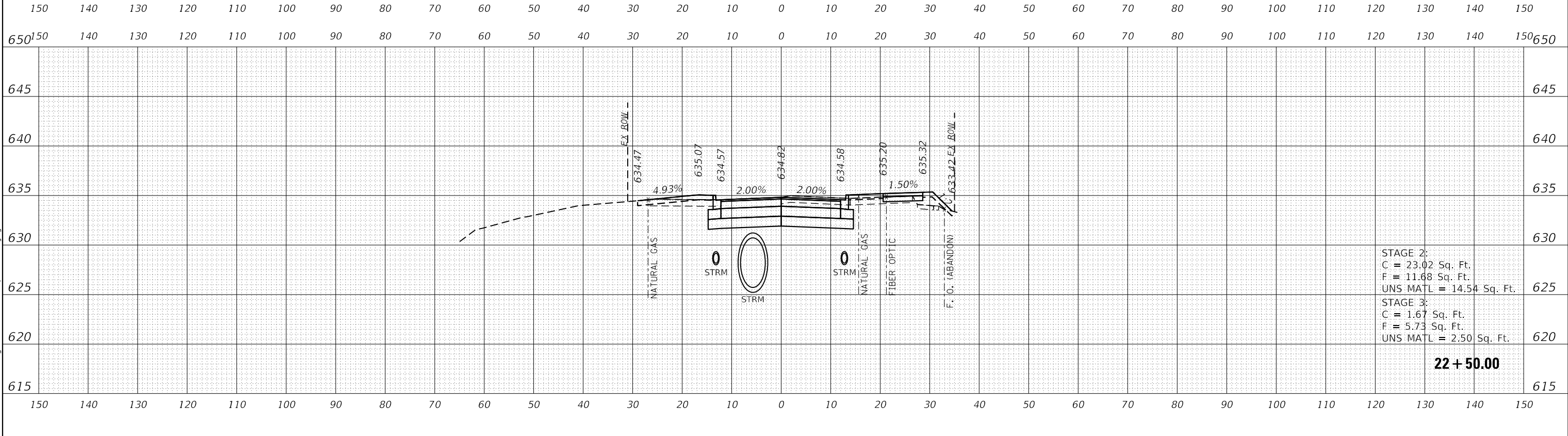
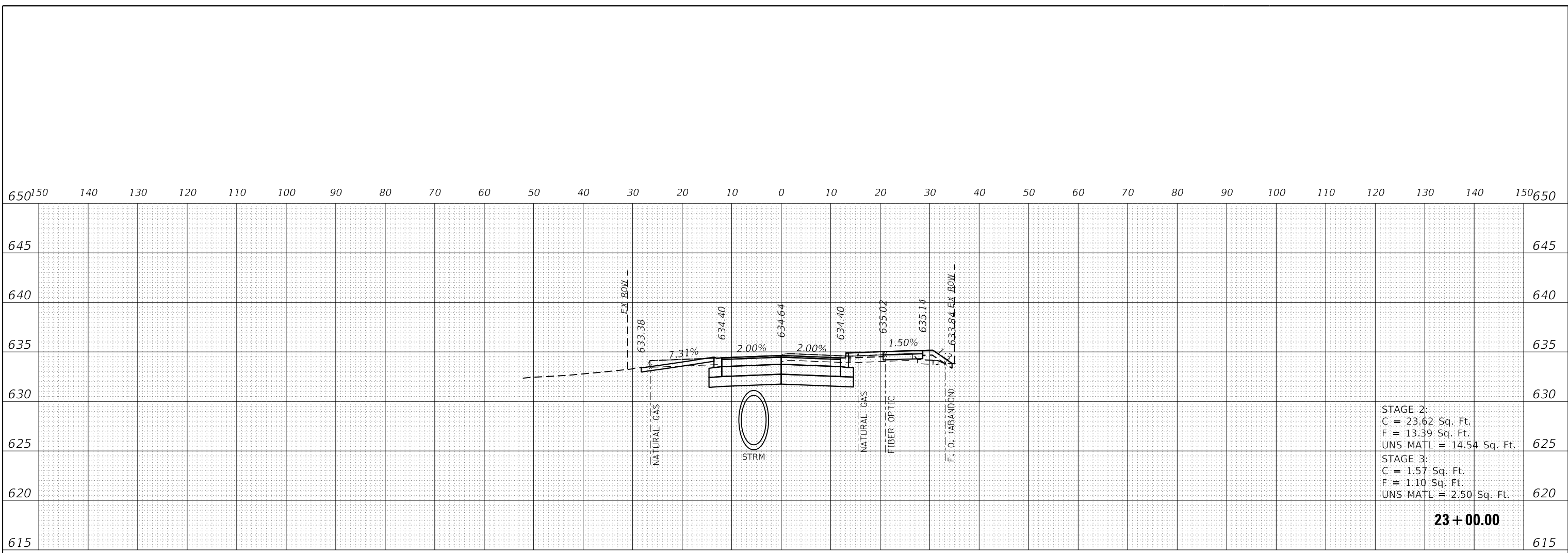
USER NAME = Roadway	DESIGNED - TBH	REVISED -
	DRAWN - TBH	REVISED -
PLOT SCALE = 20.0000' / 1"	CHECKED - ES	REVISED -
PLOT DATE = 9/17/2021	DATE - 9/1/2021	REVISED -

**STATE OF ILLINOIS
 DEPARTMENT OF TRANSPORTATION**

**CLAVEY ROAD
 CROSS SECTIONS**

SCALE: 1" = 20' SHEET NO. OF SHEETS STA. 21+50.00 TO STA. 22+00.00

FAU RTE.	SECTION	COUNTY	TOTAL SHEETS	SHEET NO.
1265	15-00125-00-PV	LAKE	293	231
CONTRACT NO. 61G85			ILLINOIS FED. AID PROJECT	



DATE PLOTTED = 9/17/2021 7:31:04 AM
 PEN TABLE = N:\Standards\CAD\Bentley\standards\IL\DOT\Plotting\CGI-PDF-plc19
 PLOT CONFIG = N:\Standards\CAD\Bentley\standards\IL\DOT\Plotting\CGI-PDF-plc19
 FILE NAME = N:\VPROJ\08289552\Design\08289552-15-Proposed-CL-av.dgn

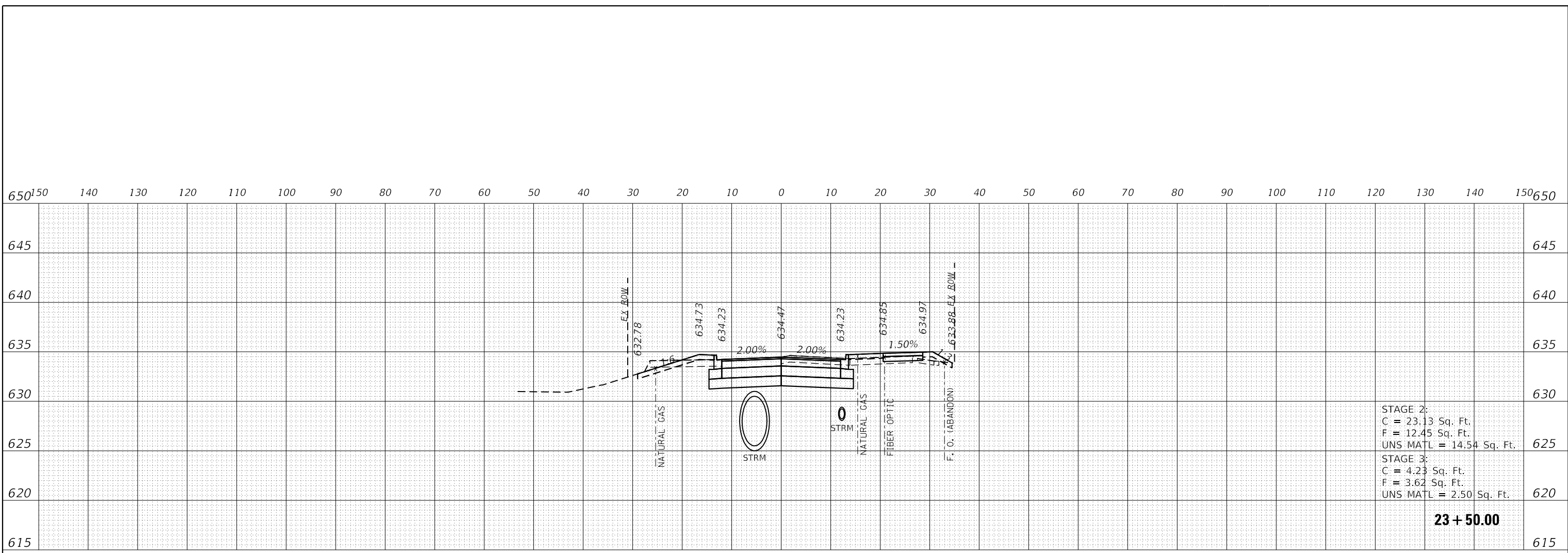


USER NAME = Roadway	DESIGNED - TBH	REVISED -
	DRAWN - TBH	REVISED -
PLOT SCALE = 20.0000' / 1"	CHECKED - ES	REVISED -
PLOT DATE = 9/17/2021	DATE - 9/1/2021	REVISED -

STATE OF ILLINOIS
DEPARTMENT OF TRANSPORTATION

CLAVEY ROAD
CROSS SECTIONS
 SCALE: 1" = 20' SHEET NO. OF SHEETS STA. 22+50.00 TO STA. 23+00.00

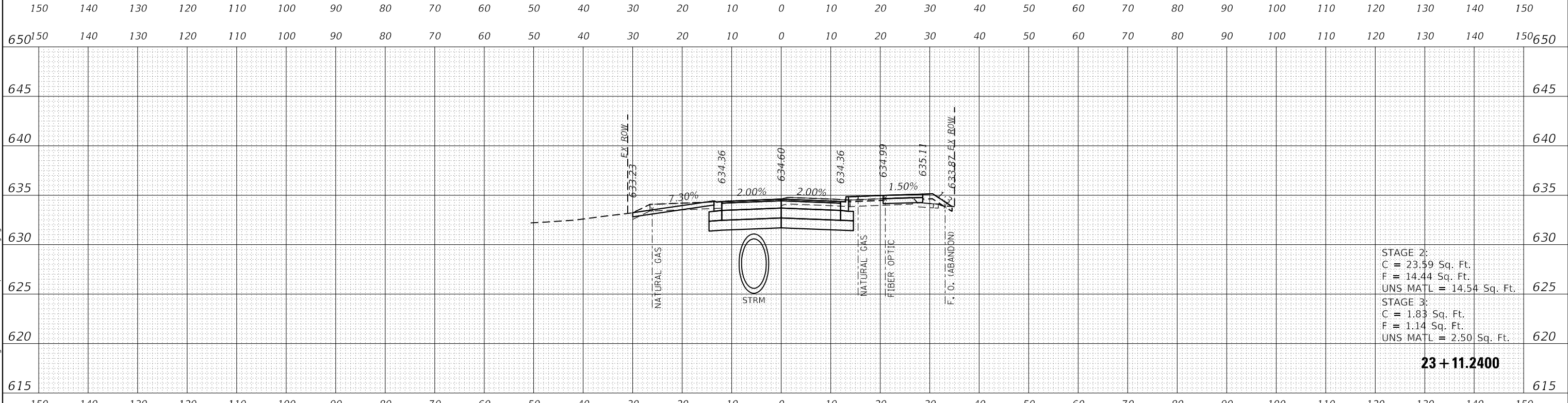
FAU RTE.	SECTION	COUNTY	TOTAL SHEETS	SHEET NO.
1265	15-00125-00-PV	LAKE	293	232
CONTRACT NO. 61G85			ILLINOIS FED. AID PROJECT	



STAGE 2:
 C = 23.13 Sq. Ft.
 F = 12.45 Sq. Ft.
 UNS MATL = 14.54 Sq. Ft.

STAGE 3:
 C = 4.23 Sq. Ft.
 F = 3.62 Sq. Ft.
 UNS MATL = 2.50 Sq. Ft.

23 + 50.00



STAGE 2:
 C = 23.59 Sq. Ft.
 F = 14.44 Sq. Ft.
 UNS MATL = 14.54 Sq. Ft.

STAGE 3:
 C = 1.83 Sq. Ft.
 F = 1.14 Sq. Ft.
 UNS MATL = 2.50 Sq. Ft.

23 + 11.2400

DATE PLOTTED = 9/17/2021 7:31:04 AM
 PEN TABLE = N:\Standard\CAD\Bentley\standards\IL\DOT\Plotting\CCI-PDF-plot.ctb
 PLOT CONFIG = N:\VPROJ\08289552\Design\08289552-15-Proposed-CL-av.dgn
 FILE NAME =




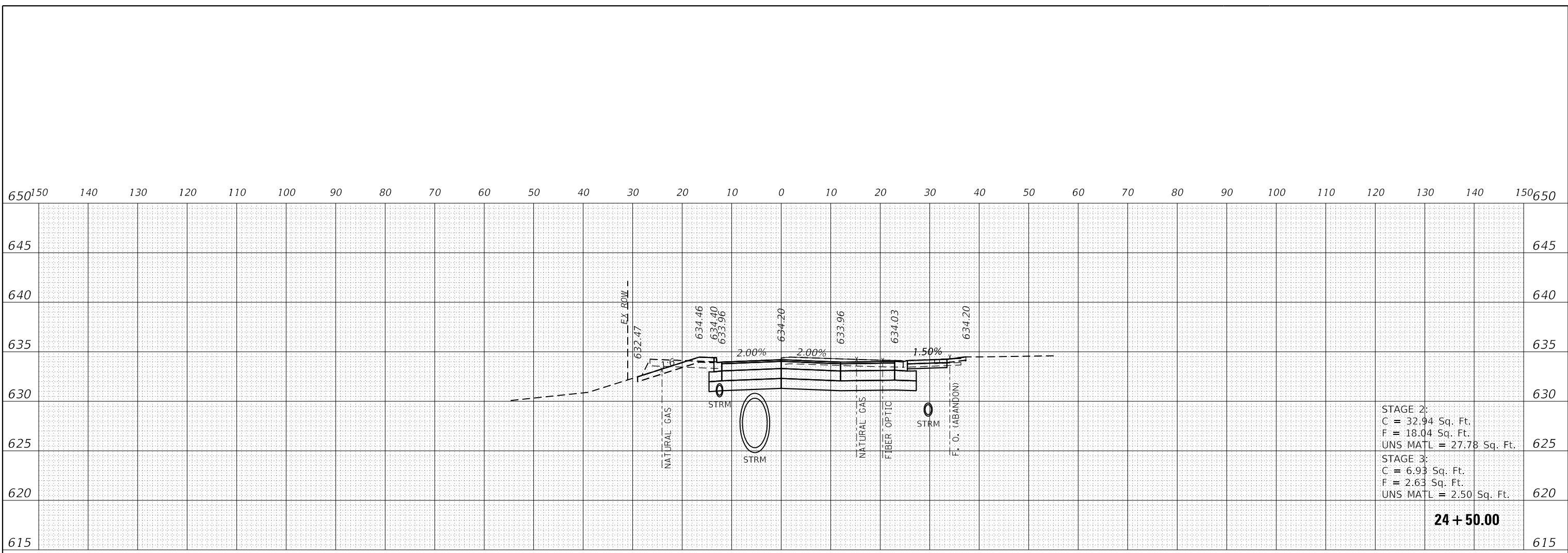
USER NAME = Roadway	DESIGNED - TBH	REVISED -
	DRAWN - TBH	REVISED -
PLOT SCALE = 20.0000' / 1"	CHECKED - ES	REVISED -
PLOT DATE = 9/17/2021	DATE - 9/1/2021	REVISED -

**STATE OF ILLINOIS
 DEPARTMENT OF TRANSPORTATION**

**CLAVEY ROAD
 CROSS SECTIONS**

SCALE: 1" = 20' SHEET NO. OF SHEETS STA. 23+11.2400 TO STA. 23+50.00

FAU RTE.	SECTION	COUNTY	TOTAL SHEETS	SHEET NO.
1265	15-00125-00-PV	LAKE	293	233
CONTRACT NO. 61C85			ILLINOIS FED. AID PROJECT	



DATE PLOTTED = 9/17/2021 7:31:05 AM
 PEN TABLE = N:\Standard\CAD\Berkeley\standards\IL\DOT\Plotting\CCI-PDF-plc19
 PLOT CONFIG = N:\VPROJ\08290551\12246
 FILE NAME = N:\VPROJ\08290551\12246\Proposed_C1.rvt.dgn



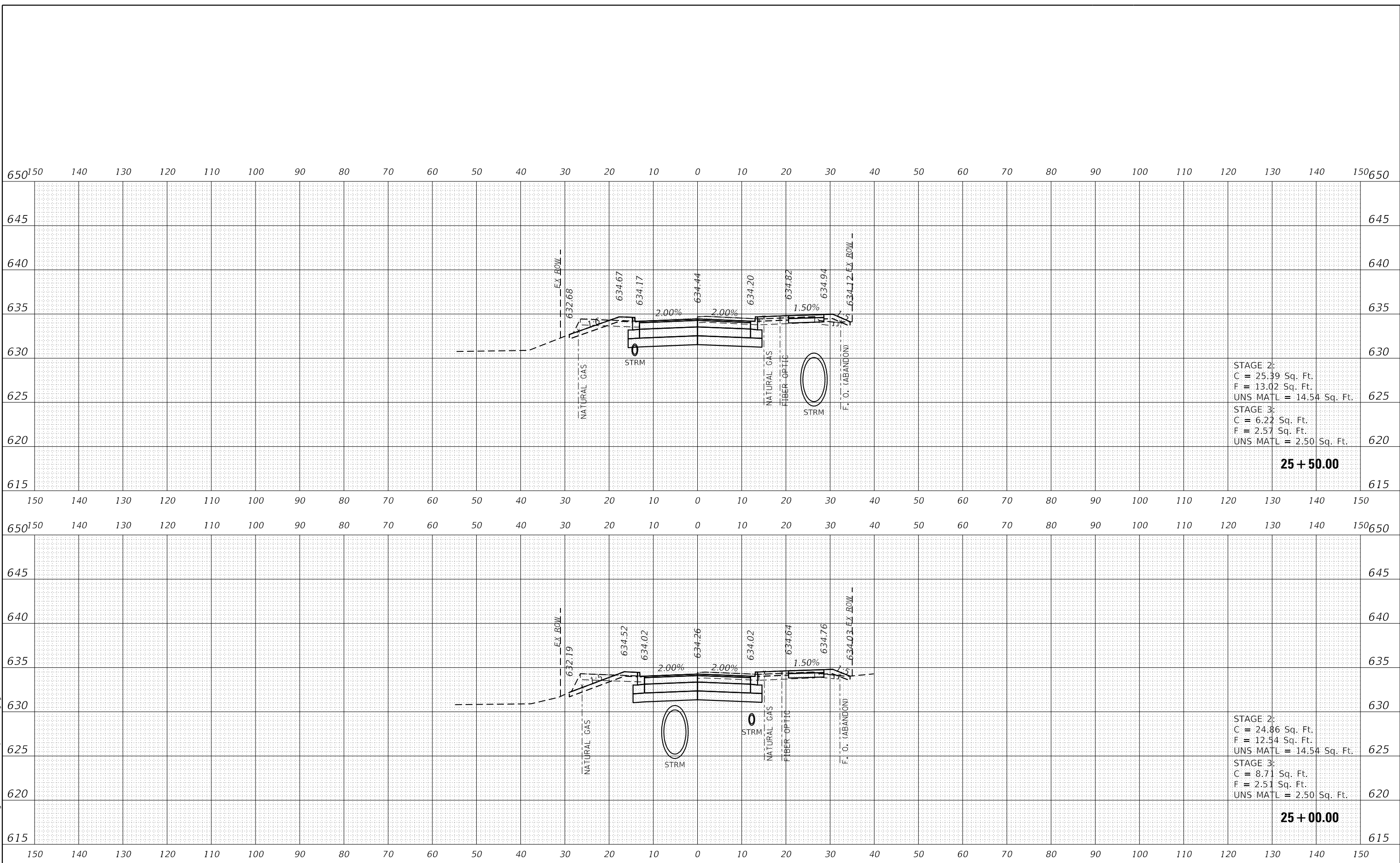
USER NAME = Roadway	DESIGNED - TBH	REVISED -
	DRAWN - TBH	REVISED -
PLOT SCALE = 20.0000' / 1"	CHECKED - ES	REVISED -
PLOT DATE = 9/17/2021	DATE - 9/1/2021	REVISED -

**STATE OF ILLINOIS
DEPARTMENT OF TRANSPORTATION**

**CLAVEY ROAD
CROSS SECTIONS**

SCALE: 1" = 20' SHEET NO. OF SHEETS STA. 24+00.00 TO STA. 24+50.00

FAU RTE.	SECTION	COUNTY	TOTAL SHEETS	SHEET NO.
1265	15-00125-00-PV	LAKE	293	234
CONTRACT NO. 61C85			ILLINOIS FED. AID PROJECT	



STAGE 2:
 C = 25.39 Sq. Ft.
 F = 13.02 Sq. Ft.
 UNS MATL = 14.54 Sq. Ft.

STAGE 3:
 C = 6.22 Sq. Ft.
 F = 2.57 Sq. Ft.
 UNS MATL = 2.50 Sq. Ft.

25 + 50.00

STAGE 2:
 C = 24.86 Sq. Ft.
 F = 12.54 Sq. Ft.
 UNS MATL = 14.54 Sq. Ft.

STAGE 3:
 C = 8.71 Sq. Ft.
 F = 2.51 Sq. Ft.
 UNS MATL = 2.50 Sq. Ft.

25 + 00.00

DATE PLOTTED = 9/17/2021 7:31:05 AM
 PEN TABLE = N:\Standard\CAD\Bentley\standards\IL\DOT\Plotting\CCI-PDF-plc19
 PLOT CONFIG = N:\Standard\CAD\Bentley\standards\IL\DOT\Plotting\CCI-PDF-plc19
 FILE NAME = N:\VPROJ\082895521\Design\182895521-15-Proposed-CL.rvt.dgn



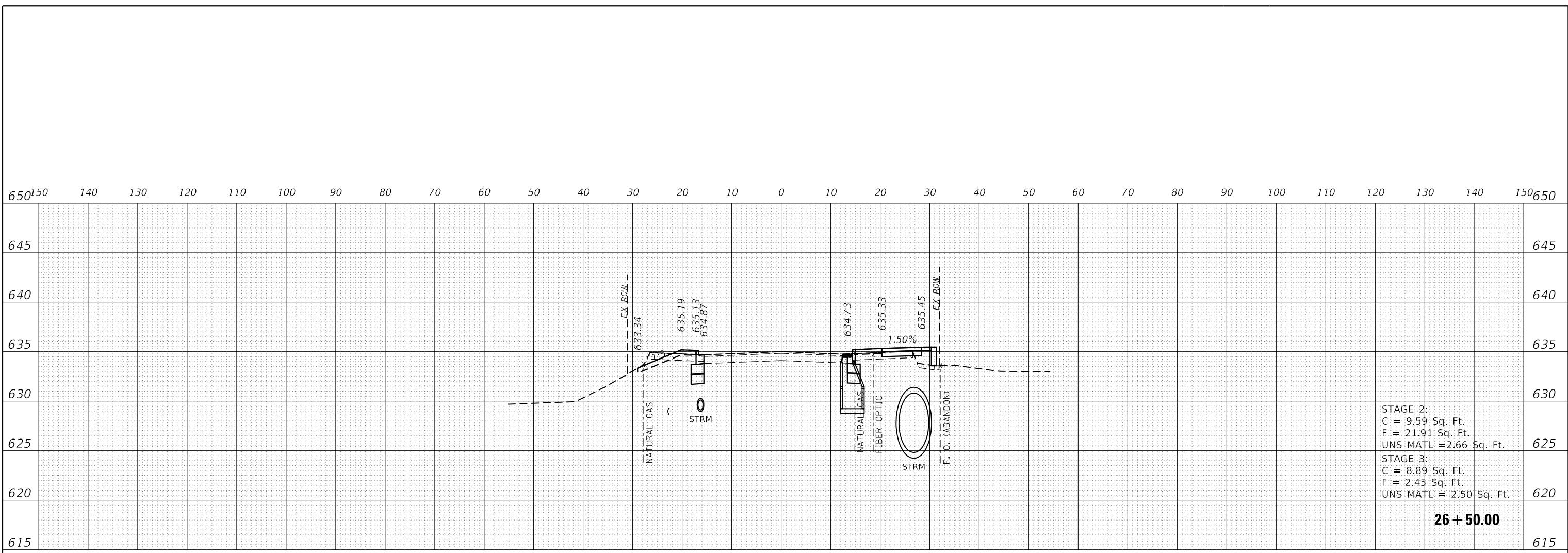
USER NAME = Roadway	DESIGNED - TBH	REVISED -
	DRAWN - TBH	REVISED -
PLOT SCALE = 20.0000' / 1"	CHECKED - ES	REVISED -
PLOT DATE = 9/17/2021	DATE - 9/1/2021	REVISED -

**STATE OF ILLINOIS
 DEPARTMENT OF TRANSPORTATION**

**CLAVEY ROAD
 CROSS SECTIONS**

SCALE: 1" = 20' SHEET NO. OF SHEETS STA. 25+00.00 TO STA. 25+50.00

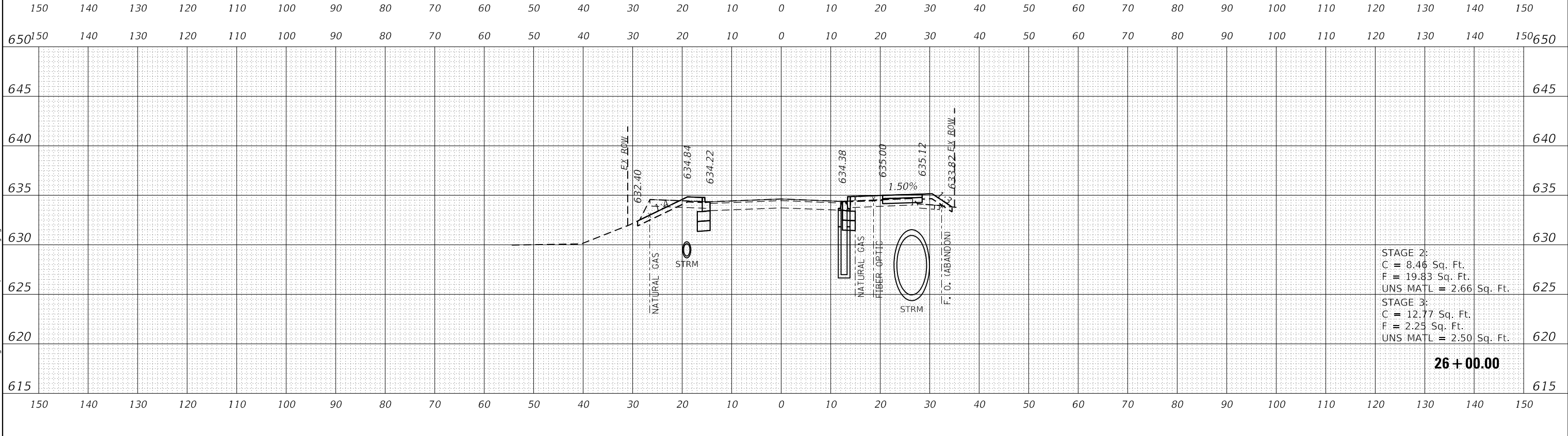
FAU RTE.	SECTION	COUNTY	TOTAL SHEETS	SHEET NO.
1265	15-00125-00-PV	LAKE	293	235
CONTRACT NO. 61C85			ILLINOIS FED. AID PROJECT	



STAGE 2:
 C = 9.59 Sq. Ft.
 F = 21.91 Sq. Ft.
 UNS MATL = 2.66 Sq. Ft.

STAGE 3:
 C = 8.89 Sq. Ft.
 F = 2.45 Sq. Ft.
 UNS MATL = 2.50 Sq. Ft.

26 + 50.00



STAGE 2:
 C = 8.46 Sq. Ft.
 F = 19.83 Sq. Ft.
 UNS MATL = 2.66 Sq. Ft.

STAGE 3:
 C = 12.77 Sq. Ft.
 F = 2.25 Sq. Ft.
 UNS MATL = 2.50 Sq. Ft.

26 + 00.00

DATE PLOTTED = 9/17/2021 7:31:05 AM
 PEN TABLE = N:\Standard\CAD\Bentley\standards\IL\DOT\Plotting\CCI-PDF.plt.ctb
 PLOT CONFIG = N:\Standard\CAD\Bentley\standards\IL\DOT\Plotting\CCI-PDF.plt.ctb
 FILE NAME = N:\VPROJ\08289552\01\Design\18289552-15-Proposed_Cross.dgn



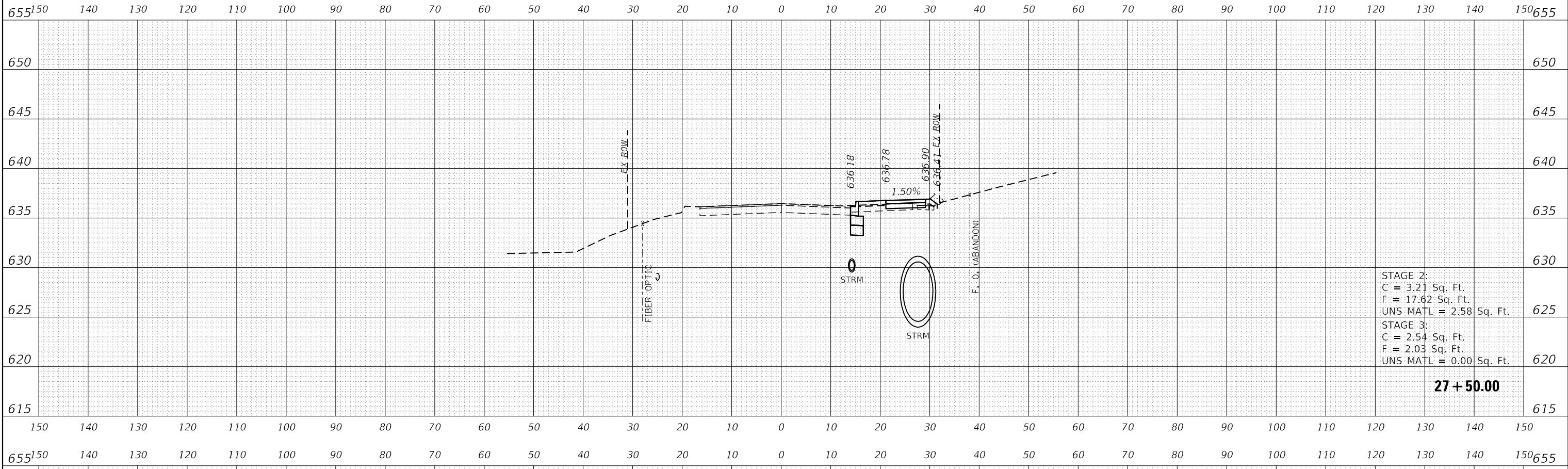
USER NAME = Roadway	DESIGNED - TBH	REVISED -
	DRAWN - TBH	REVISED -
PLOT SCALE = 20.0000' / 1"	CHECKED - ES	REVISED -
PLOT DATE = 9/17/2021	DATE - 9/1/2021	REVISED -

**STATE OF ILLINOIS
 DEPARTMENT OF TRANSPORTATION**

**CLAVEY ROAD
 CROSS SECTIONS**

SCALE: 1" = 20' SHEET NO. OF SHEETS STA. 26+00.00 TO STA. 26+50.00

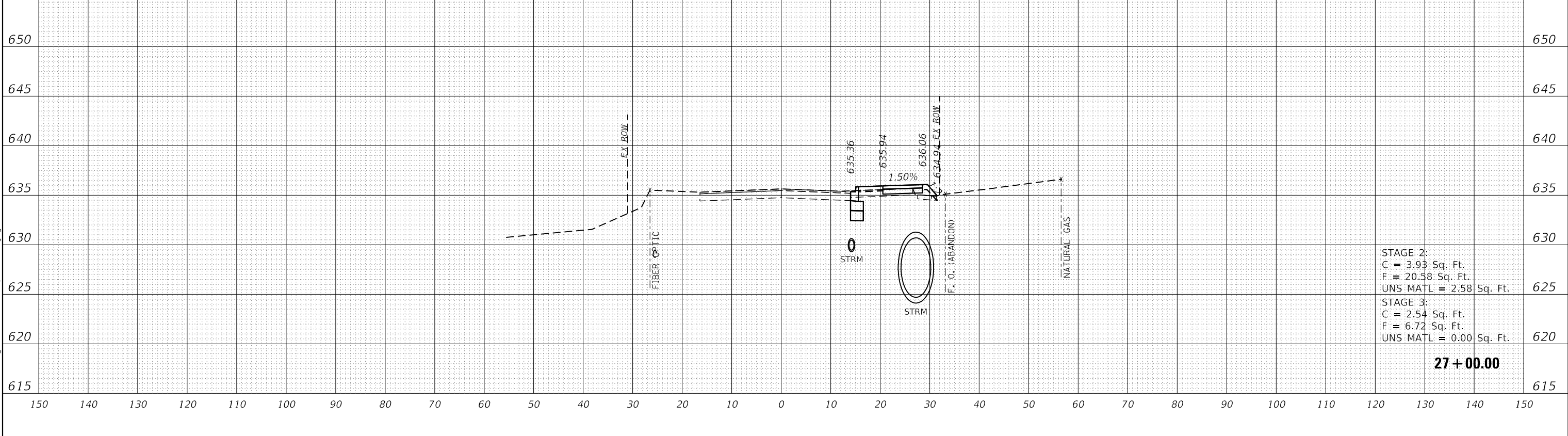
FAU RTE.	SECTION	COUNTY	TOTAL SHEETS	SHEET NO.
1265	15-00125-00-PV	LAKE	293	236
CONTRACT NO. 61C85			ILLINOIS FED. AID PROJECT	



STAGE 2:
 C = 3.21 Sq. Ft.
 F = 17.62 Sq. Ft.
 UNS MATL = 2.58 Sq. Ft.

STAGE 3:
 C = 2.54 Sq. Ft.
 F = 2.03 Sq. Ft.
 UNS MATL = 0.00 Sq. Ft.

27 + 50.00



STAGE 2:
 C = 3.93 Sq. Ft.
 F = 20.58 Sq. Ft.
 UNS MATL = 2.58 Sq. Ft.

STAGE 3:
 C = 2.54 Sq. Ft.
 F = 6.72 Sq. Ft.
 UNS MATL = 0.00 Sq. Ft.

27 + 00.00

DATE PLOTTED = 9/17/2021 7:31:05 AM
 PEN TABLE = N:\Standard\CAD\Bentley Standards\IL-DOT\Plotting\CGI-PDF-plot.ctb
 PLOT CONFIG = N:\VPROJ\08281952\01\Design\18281952-15-Proposed.ctb
 FILE NAME = N:\VPROJ\08281952\01\Design\18281952-15-Proposed.ctb



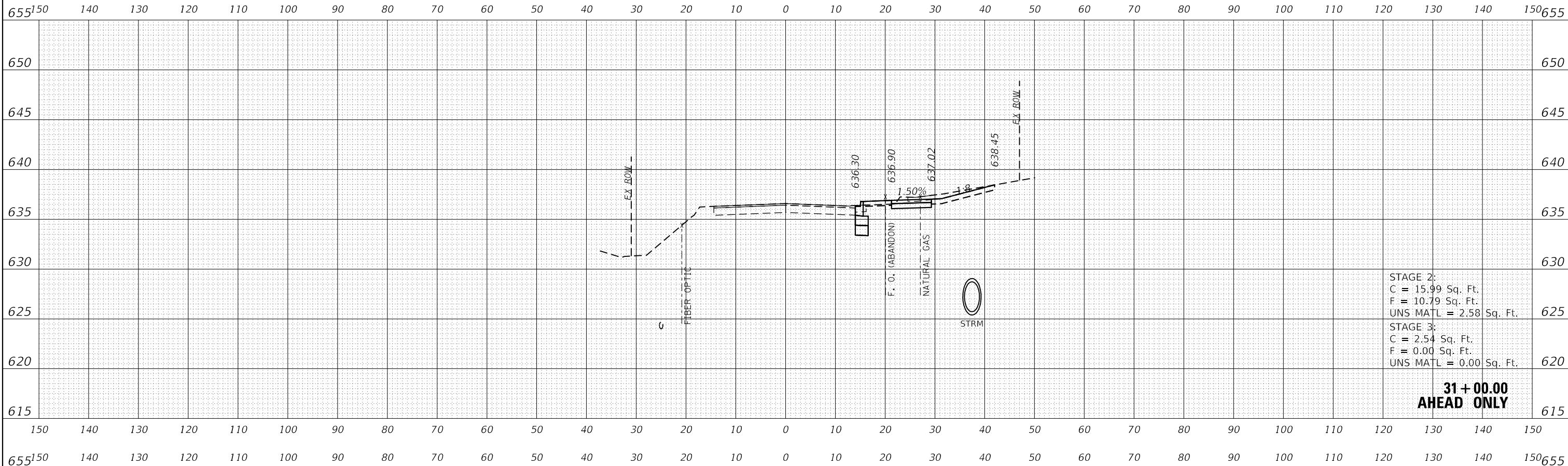
USER NAME = Roadway	DESIGNED - TBH	REVISED -
	DRAWN - TBH	REVISED -
PLOT SCALE = 20.0000' / 1"	CHECKED - ES	REVISED -
PLOT DATE = 9/17/2021	DATE - 9/1/2021	REVISED -

**STATE OF ILLINOIS
 DEPARTMENT OF TRANSPORTATION**

**CLAVEY ROAD
 CROSS SECTIONS**

SCALE: 1" = 20' SHEET NO. OF SHEETS STA. 27+00.00 TO STA. 27+50.00

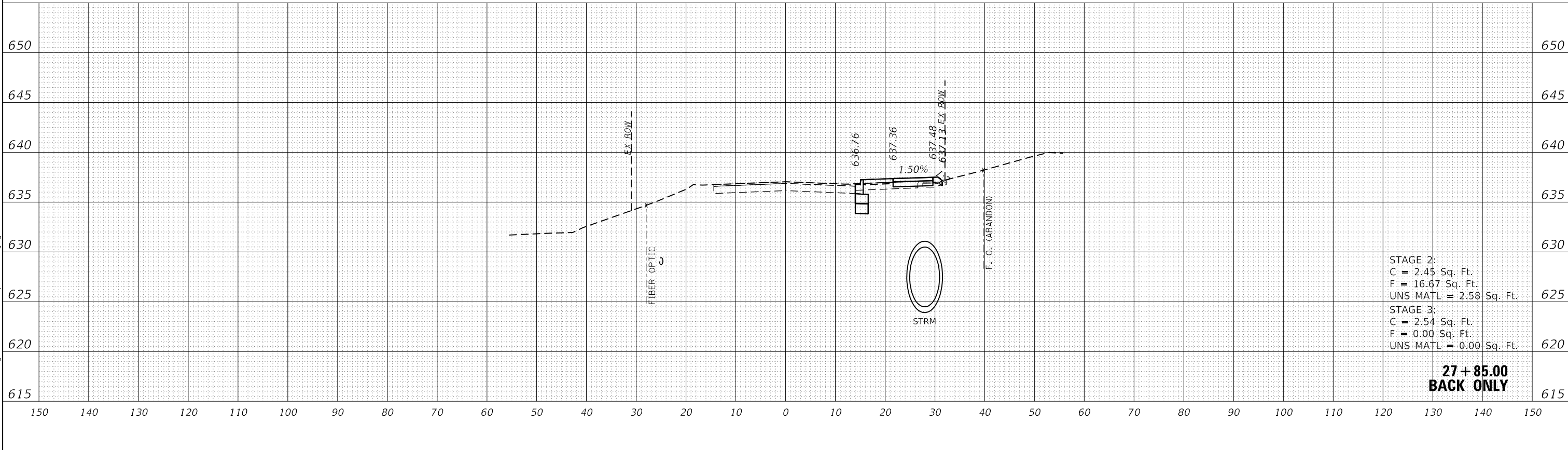
FAU RTE.	SECTION	COUNTY	TOTAL SHEETS	SHEET NO.
1265	15-00125-00-PV	LAKE	293	237
CONTRACT NO. 61C85			ILLINOIS FED. AID PROJECT	



STAGE 2:
 C = 15.99 Sq. Ft.
 F = 10.79 Sq. Ft.
 UNS MATL = 2.58 Sq. Ft.

STAGE 3:
 C = 2.54 Sq. Ft.
 F = 0.00 Sq. Ft.
 UNS MATL = 0.00 Sq. Ft.

**31 + 00.00
 AHEAD ONLY**



STAGE 2:
 C = 2.45 Sq. Ft.
 F = 16.67 Sq. Ft.
 UNS MATL = 2.58 Sq. Ft.

STAGE 3:
 C = 2.54 Sq. Ft.
 F = 0.00 Sq. Ft.
 UNS MATL = 0.00 Sq. Ft.

**27 + 85.00
 BACK ONLY**

DATE PLOTTED = 9/17/2021 7:31:05 AM
 PEN TABLE = N:\Standard\CAD\Bentley\standards\IL\DOT\Plotting\CGI-PDF-plot.ctb
 PLOT CONFIG = N:\Standard\CAD\Bentley\standards\IL\DOT\Plotting\CGI-PDF-plot.ctb
 FILE NAME = N:\VPOU\0829055\01\22.tbl
 N:\VPOU\0829055\01\22.tbl



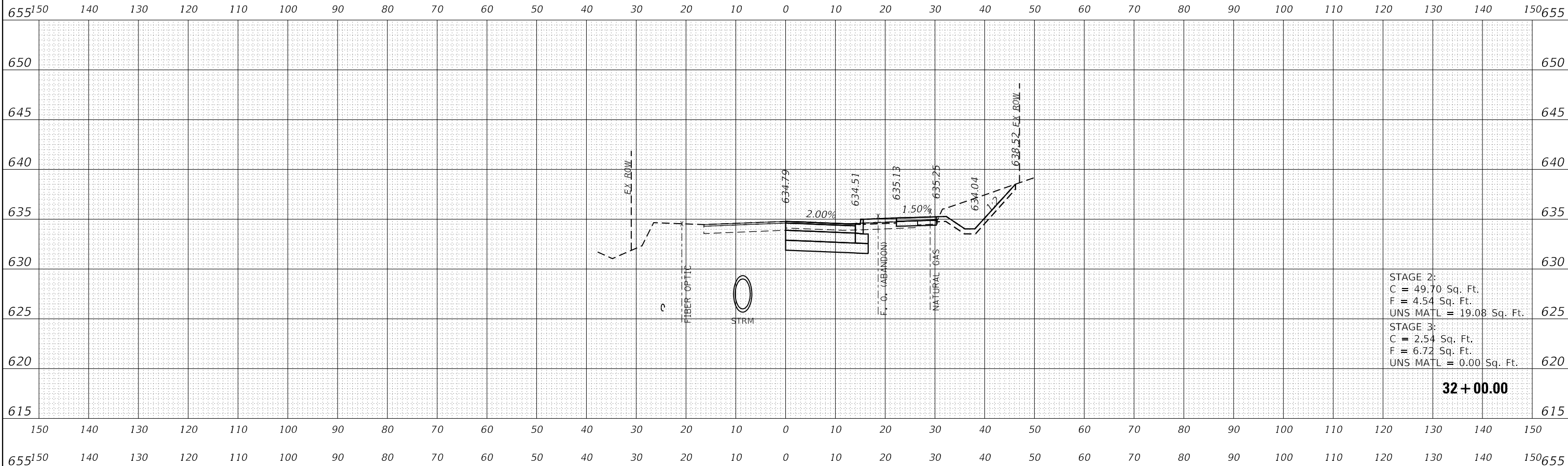
USER NAME = Roadway	DESIGNED - TBH	REVISED -
	DRAWN - TBH	REVISED -
PLOT SCALE = 20.0000' / 1"	CHECKED - ES	REVISED -
PLOT DATE = 9/17/2021	DATE - 9/1/2021	REVISED -

**STATE OF ILLINOIS
 DEPARTMENT OF TRANSPORTATION**

**CLAVEY ROAD
 CROSS SECTIONS**

SCALE: 1" = 20' SHEET NO. OF SHEETS STA. 27+85.00 TO STA. 31+00.00

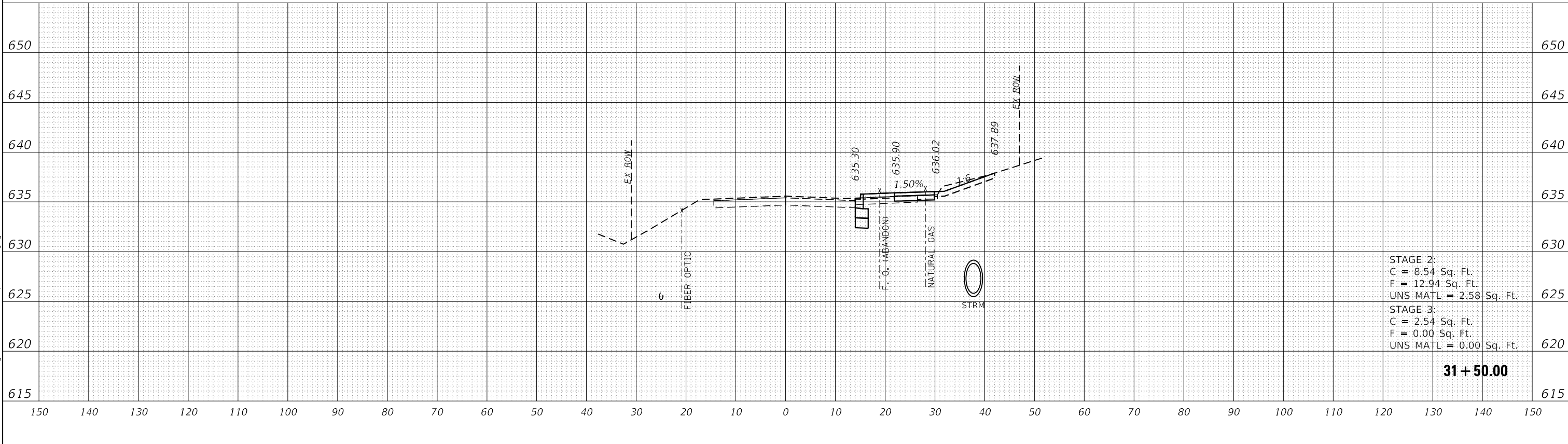
FAU RTE.	SECTION	COUNTY	TOTAL SHEETS	SHEET NO.
1265	15-00125-00-PV	LAKE	293	238
CONTRACT NO. 61C85			ILLINOIS FED. AID PROJECT	



STAGE 2:
 C = 49.70 Sq. Ft.
 F = 4.54 Sq. Ft.
 UNS MATL = 19.08 Sq. Ft.

STAGE 3:
 C = 2.54 Sq. Ft.
 F = 6.72 Sq. Ft.
 UNS MATL = 0.00 Sq. Ft.

32 + 00.00



STAGE 2:
 C = 8.54 Sq. Ft.
 F = 12.94 Sq. Ft.
 UNS MATL = 2.58 Sq. Ft.

STAGE 3:
 C = 2.54 Sq. Ft.
 F = 0.00 Sq. Ft.
 UNS MATL = 0.00 Sq. Ft.

31 + 50.00

DATE PLOTTED = 9/17/2021 7:31:05 AM
 PEN TABLE = N:\Standard\CAD\Bentley\standards\IL\DOT\Plotting\CCI-PDF-plot.ctb
 PLOT CONFIG = N:\VPROJ\08290551\1265\15-00125-00-PV-Proposed\1265.dgn
 FILE NAME = N:\VPROJ\08290551\1265\15-00125-00-PV-Proposed\1265.dgn



USER NAME = Roadway	DESIGNED - TBH	REVISED -
	DRAWN - TBH	REVISED -
PLOT SCALE = 20.0000' / 1"	CHECKED - ES	REVISED -
PLOT DATE = 9/17/2021	DATE - 9/1/2021	REVISED -

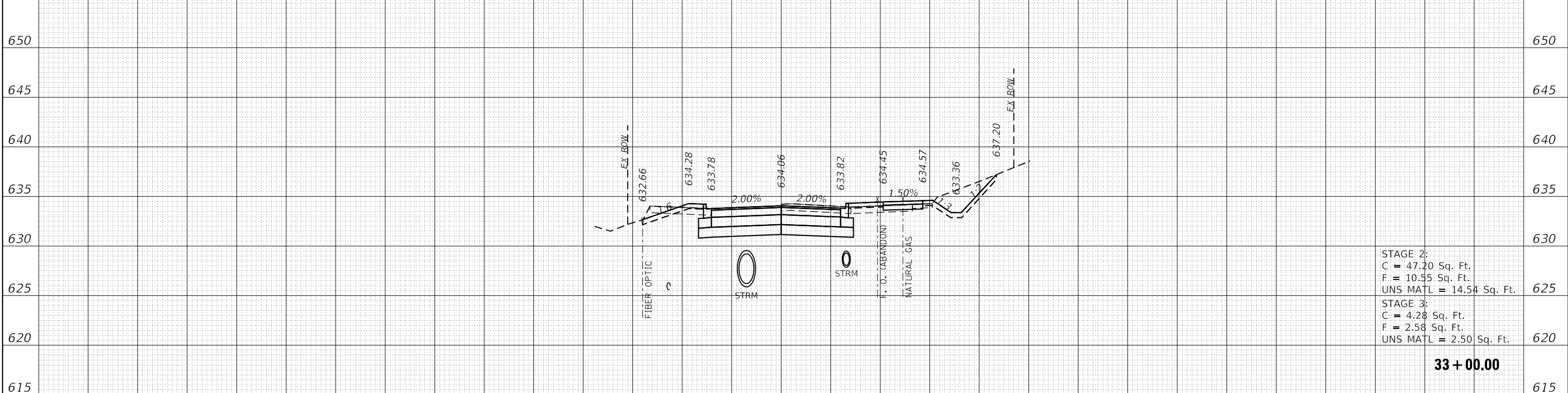
**STATE OF ILLINOIS
 DEPARTMENT OF TRANSPORTATION**

**CLAVEY ROAD
 CROSS SECTIONS**

SCALE: 1" = 20' SHEET NO. OF SHEETS STA. 31+50.00 TO STA. 32+00.00

FAU RTE.	SECTION	COUNTY	TOTAL SHEETS	SHEET NO.
1265	15-00125-00-PV	LAKE	293	239
CONTRACT NO. 61C85			ILLINOIS FED. AID PROJECT	

655150 140 130 120 110 100 90 80 70 60 50 40 30 20 10 0 10 20 30 40 50 60 70 80 90 100 110 120 130 140 150655

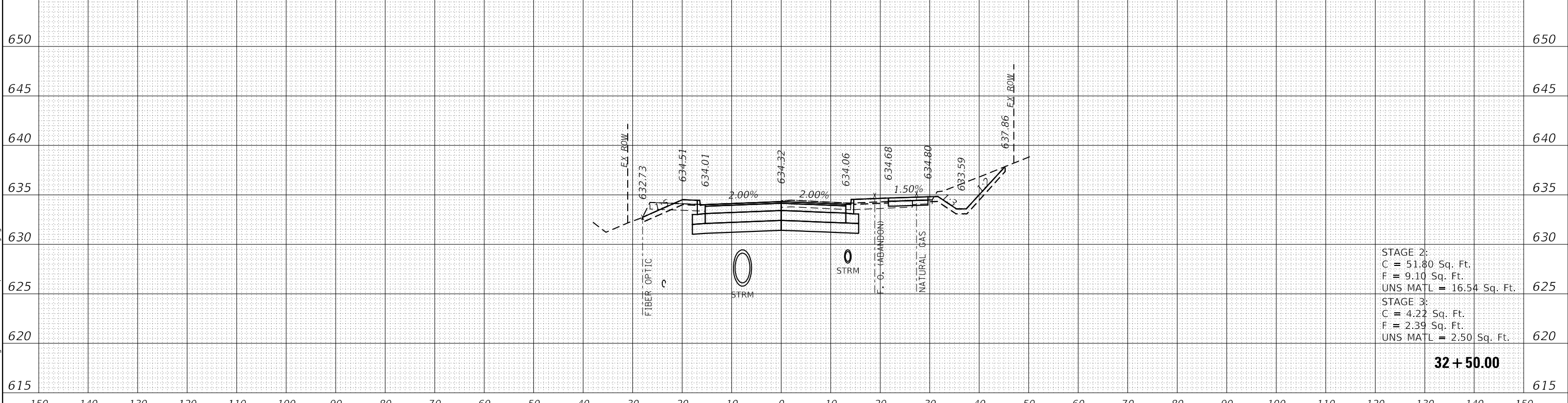


STAGE 2:
 C = 47.20 Sq. Ft.
 F = 10.55 Sq. Ft.
 UNS MATL = 14.54 Sq. Ft.

STAGE 3:
 C = 4.28 Sq. Ft.
 F = 2.58 Sq. Ft.
 UNS MATL = 2.50 Sq. Ft.

33 + 00.00

150 140 130 120 110 100 90 80 70 60 50 40 30 20 10 0 10 20 30 40 50 60 70 80 90 100 110 120 130 140 150
 655150 140 130 120 110 100 90 80 70 60 50 40 30 20 10 0 10 20 30 40 50 60 70 80 90 100 110 120 130 140 150655



STAGE 2:
 C = 51.80 Sq. Ft.
 F = 9.10 Sq. Ft.
 UNS MATL = 16.54 Sq. Ft.

STAGE 3:
 C = 4.22 Sq. Ft.
 F = 2.39 Sq. Ft.
 UNS MATL = 2.50 Sq. Ft.

32 + 50.00

150 140 130 120 110 100 90 80 70 60 50 40 30 20 10 0 10 20 30 40 50 60 70 80 90 100 110 120 130 140 150
 655150 140 130 120 110 100 90 80 70 60 50 40 30 20 10 0 10 20 30 40 50 60 70 80 90 100 110 120 130 140 150655

DATE PLOTTED = 9/17/2021 7:31:05 AM
 PEN TABLE = N:\Standard\CAD\Bentley\standards\IL\DOT\Plotting\CGI-PDF-plc1c1g
 PLOT CONFIG = N:\Standard\CAD\Bentley\standards\IL\DOT\Plotting\CGI-PDF-plc1c1g
 FILE NAME = N:\VPOU\082905501\Design\182905501-15-Proposed-12.rvt.dgn



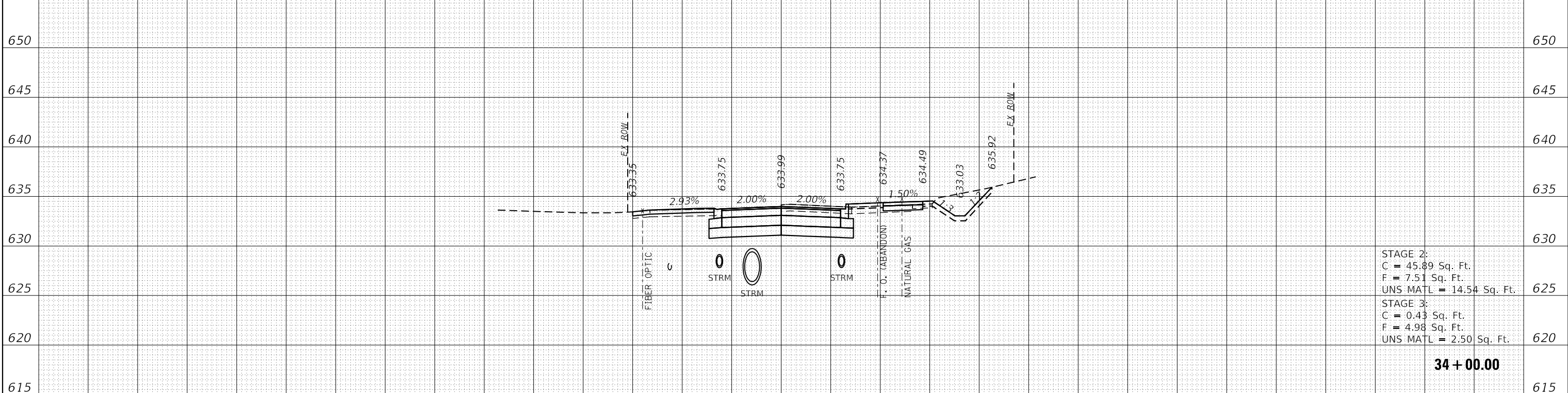
USER NAME = Roadway	DESIGNED - TBH	REVISED -
	DRAWN - TBH	REVISED -
PLOT SCALE = 20.0000' / 1"	CHECKED - ES	REVISED -
PLOT DATE = 9/17/2021	DATE - 9/1/2021	REVISED -

**STATE OF ILLINOIS
 DEPARTMENT OF TRANSPORTATION**

SCALE: 1" = 20' SHEET NO. OF SHEETS STA. 32+50.00 TO STA. 33+00.00

FAU RTE.	SECTION	COUNTY	TOTAL SHEETS	SHEET NO.
1265	15-00125-00-PV	LAKE	293	240
CONTRACT NO. 61C85			ILLINOIS FED. AID PROJECT	

655 150 140 130 120 110 100 90 80 70 60 50 40 30 20 10 0 10 20 30 40 50 60 70 80 90 100 110 120 130 140 150 655

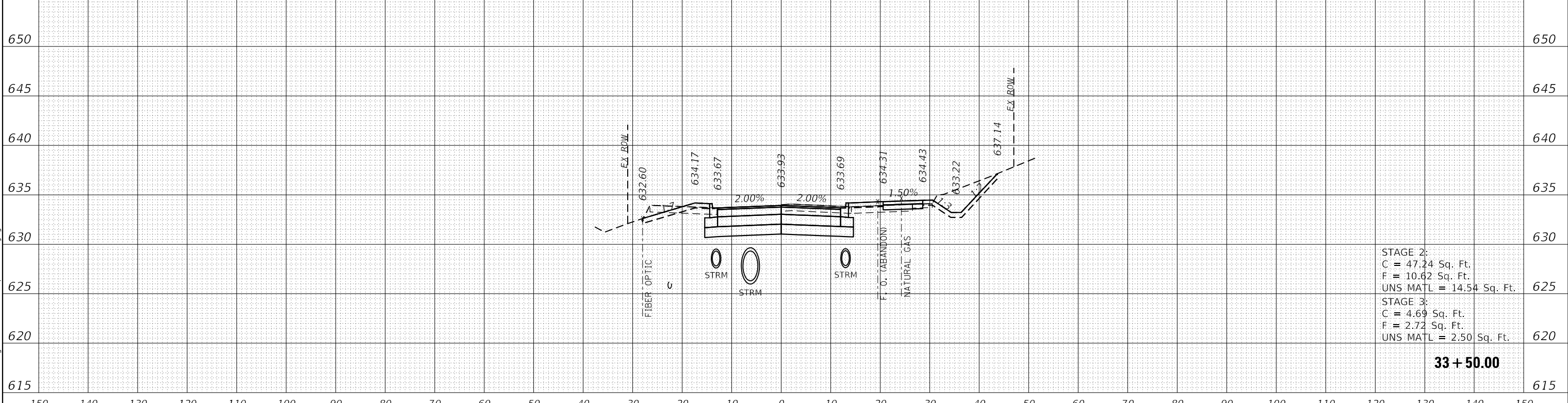


STAGE 2:
 C = 45.89 Sq. Ft.
 F = 7.51 Sq. Ft.
 UNS MATL = 14.54 Sq. Ft.

STAGE 3:
 C = 0.43 Sq. Ft.
 F = 4.98 Sq. Ft.
 UNS MATL = 2.50 Sq. Ft.

34 + 00.00

150 140 130 120 110 100 90 80 70 60 50 40 30 20 10 0 10 20 30 40 50 60 70 80 90 100 110 120 130 140 150
 655 150 140 130 120 110 100 90 80 70 60 50 40 30 20 10 0 10 20 30 40 50 60 70 80 90 100 110 120 130 140 150 655



STAGE 2:
 C = 47.24 Sq. Ft.
 F = 10.62 Sq. Ft.
 UNS MATL = 14.54 Sq. Ft.

STAGE 3:
 C = 4.69 Sq. Ft.
 F = 2.72 Sq. Ft.
 UNS MATL = 2.50 Sq. Ft.

33 + 50.00

150 140 130 120 110 100 90 80 70 60 50 40 30 20 10 0 10 20 30 40 50 60 70 80 90 100 110 120 130 140 150

DATE PLOTTED = 9/17/2021 7:31:06 AM
 PEN TABLE = N:\Standard\CAD\Bentley\standards\IL\DOT\Plotting\CGI-PDF-plc19
 PLOT CONFIG = N:\VPROJ\08290551\15-Proposed\Clavey.dgn
 FILE NAME = N:\VPROJ\08290551\15-Proposed\Clavey.dgn



USER NAME = Roadway	DESIGNED - TBH	REVISED -
	DRAWN - TBH	REVISED -
PLOT SCALE = 20.0000' / 1"	CHECKED - ES	REVISED -
PLOT DATE = 9/17/2021	DATE - 9/1/2021	REVISED -

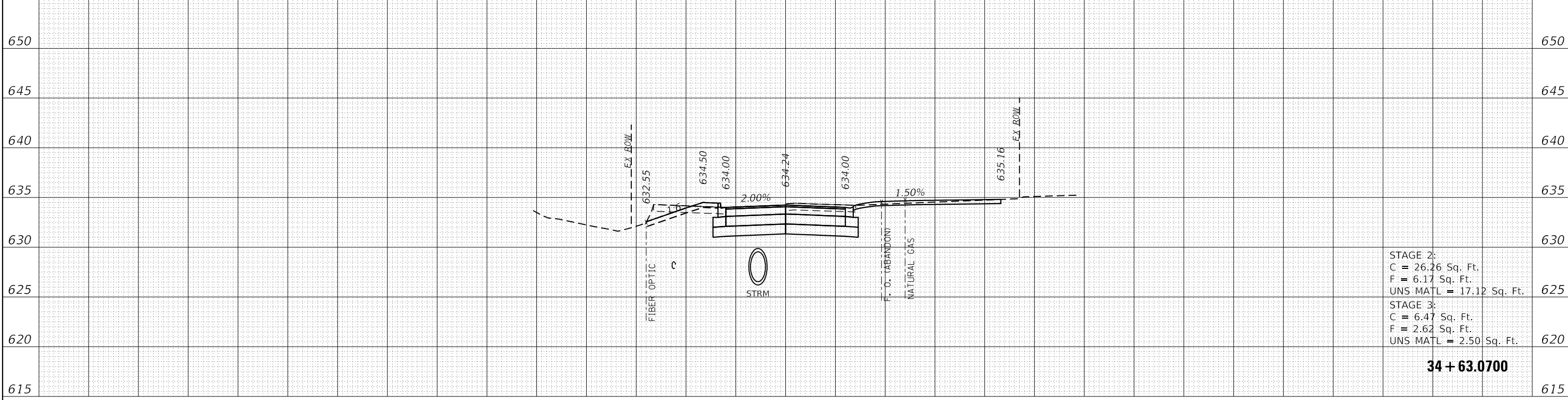
**STATE OF ILLINOIS
 DEPARTMENT OF TRANSPORTATION**

**CLAVEY ROAD
 CROSS SECTIONS**

SCALE: 1" = 20' SHEET NO. OF SHEETS STA. 33+50.00 TO STA. 34+00.00

FAU RTE.	SECTION	COUNTY	TOTAL SHEETS	SHEET NO.
1265	15-00125-00-PV	LAKE	293	241
CONTRACT NO. 61C85			ILLINOIS FED. AID PROJECT	

655 150 140 130 120 110 100 90 80 70 60 50 40 30 20 10 0 10 20 30 40 50 60 70 80 90 100 110 120 130 140 150 655



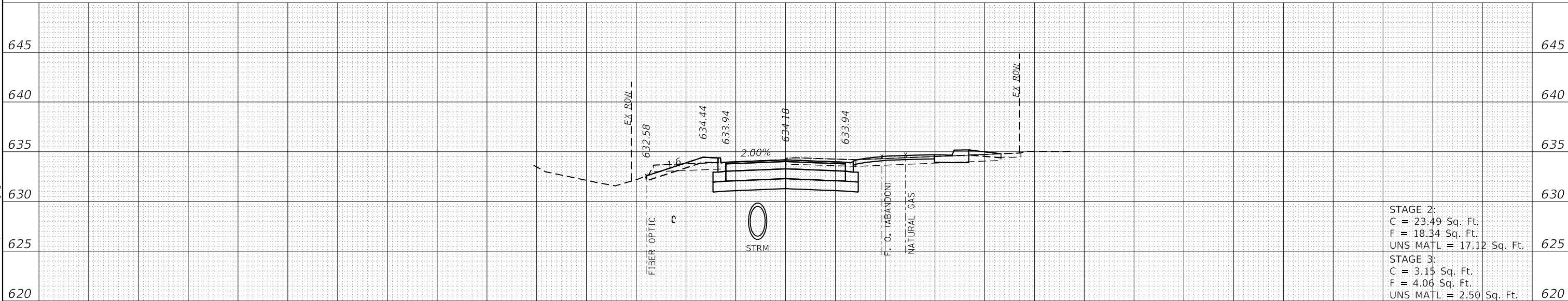
STAGE 2:
 C = 26.26 Sq. Ft.
 F = 6.17 Sq. Ft.
 UNS MATL = 17.12 Sq. Ft.

STAGE 3:
 C = 6.47 Sq. Ft.
 F = 2.62 Sq. Ft.
 UNS MATL = 2.50 Sq. Ft.

34 + 63.0700

150 140 130 120 110 100 90 80 70 60 50 40 30 20 10 0 10 20 30 40 50 60 70 80 90 100 110 120 130 140 150

650 150 140 130 120 110 100 90 80 70 60 50 40 30 20 10 0 10 20 30 40 50 60 70 80 90 100 110 120 130 140 150 650



STAGE 2:
 C = 23.49 Sq. Ft.
 F = 18.34 Sq. Ft.
 UNS MATL = 17.12 Sq. Ft.

STAGE 3:
 C = 3.15 Sq. Ft.
 F = 4.06 Sq. Ft.
 UNS MATL = 2.50 Sq. Ft.

34 + 50.00

150 140 130 120 110 100 90 80 70 60 50 40 30 20 10 0 10 20 30 40 50 60 70 80 90 100 110 120 130 140 150

DATE PLOTTED = 9/17/2021 7:31:11 AM
 PEN TABLE = N:\Standards\CAD\Bentley\standards\IL\DOT\Plotting\CGI-PDF-plc19
 PLOT CONFIG = N:\Standards\CAD\Bentley\standards\IL\DOT\Plotting\CGI-PDF-plc19
 FILE NAME = N:\VPROJ\08289552\Design\08289552\08289552-15-Proposed-CL.rvt.dgn



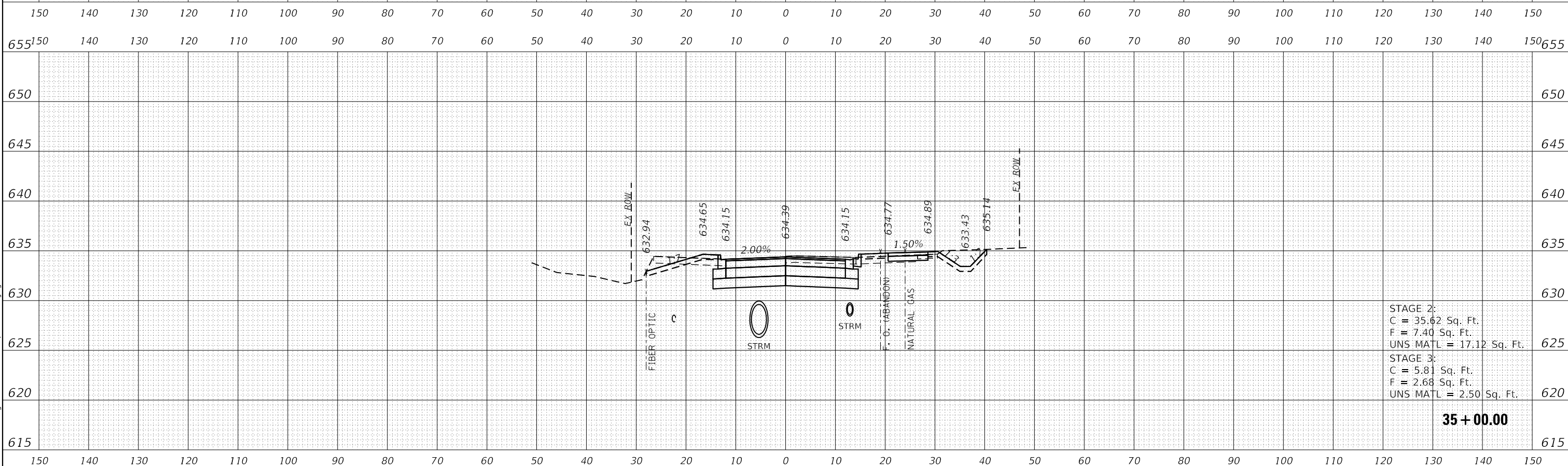
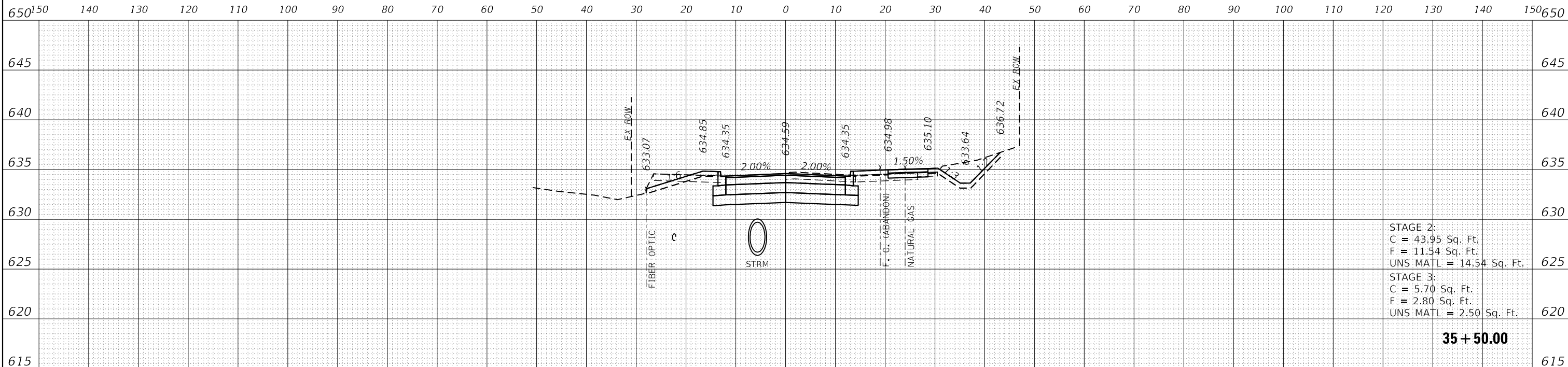
USER NAME = Roadway	DESIGNED - TBH	REVISED -
	DRAWN - TBH	REVISED -
PLOT SCALE = 20.0000' / 1"	CHECKED - ES	REVISED -
PLOT DATE = 9/17/2021	DATE - 9/1/2021	REVISED -

**STATE OF ILLINOIS
 DEPARTMENT OF TRANSPORTATION**

**CLAVEY ROAD
 CROSS SECTIONS**

SCALE: 1" = 20' SHEET NO. OF SHEETS STA. 34+50.00 TO STA. 34+63.0700

FAU RTE.	SECTION	COUNTY	TOTAL SHEETS	SHEET NO.
1265	15-00125-00-PV	LAKE	293	242
CONTRACT NO. 61C85			ILLINOIS FED. AID PROJECT	



DATE PLOTTED = 9/17/2021 7:31:11 AM
 PEN TABLE = N:\Standard\CAD\Bentley\standards\IL\DOT\Plotting\CGI-PDF-plc1c1g
 PLOT CONFIG = N:\Standard\CAD\Bentley\standards\IL\DOT\Plotting\CGI-PDF-plc1c1g
 FILE NAME = N:\VPOU\1082995521\Design\1082995521-15-Proposed_C1e.vxdgm



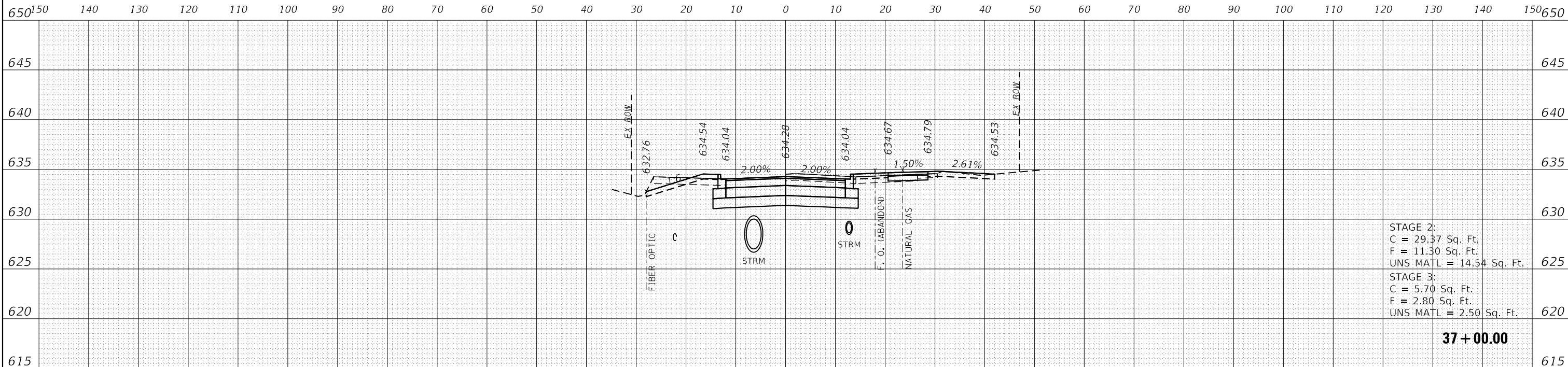
USER NAME = Roadway	DESIGNED - TBH	REVISED -
	DRAWN - TBH	REVISED -
PLOT SCALE = 20.0000' / 1"	CHECKED - ES	REVISED -
PLOT DATE = 9/17/2021	DATE - 9/1/2021	REVISED -

**STATE OF ILLINOIS
DEPARTMENT OF TRANSPORTATION**

**CLAVEY ROAD
CROSS SECTIONS**

SCALE: 1" = 20' SHEET NO. OF SHEETS STA. 35+00.00 TO STA. 35+50.00

FAU RTE.	SECTION	COUNTY	TOTAL SHEETS	SHEET NO.
1265	15-00125-00-PV	LAKE	293	243
CONTRACT NO. 61C85			ILLINOIS FED. AID PROJECT	



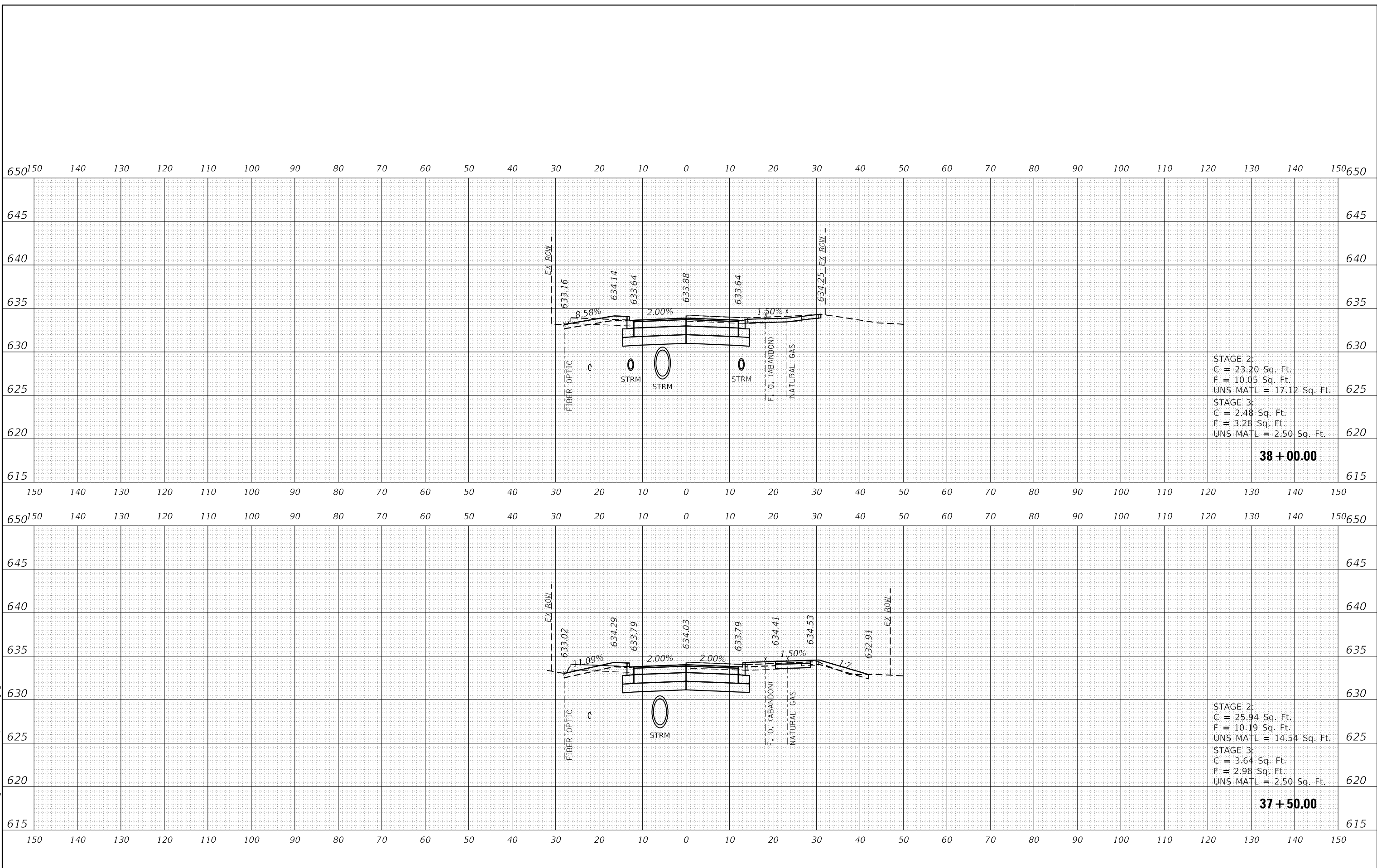
USER NAME = Roadway	DESIGNED - TBH	REVISED -
	DRAWN - TBH	REVISED -
PLOT SCALE = 20.0000' / 1"	CHECKED - ES	REVISED -
PLOT DATE = 9/17/2021	DATE - 9/1/2021	REVISED -

**STATE OF ILLINOIS
DEPARTMENT OF TRANSPORTATION**

**CLAVEY ROAD
CROSS SECTIONS**

SCALE: 1" = 20' SHEET NO. OF SHEETS STA. 36+50.00 TO STA. 37+00.00

FAU RTE.	SECTION	COUNTY	TOTAL SHEETS	SHEET NO.
1265	15-00125-00-PV	LAKE	293	245
CONTRACT NO. 61C85			ILLINOIS FED. AID PROJECT	



STAGE 2:
 C = 23.20 Sq. Ft.
 F = 10.05 Sq. Ft.
 UNS MATL = 17.12 Sq. Ft.

STAGE 3:
 C = 2.48 Sq. Ft.
 F = 3.28 Sq. Ft.
 UNS MATL = 2.50 Sq. Ft.

38 + 00.00

STAGE 2:
 C = 25.94 Sq. Ft.
 F = 10.19 Sq. Ft.
 UNS MATL = 14.54 Sq. Ft.

STAGE 3:
 C = 3.64 Sq. Ft.
 F = 2.98 Sq. Ft.
 UNS MATL = 2.50 Sq. Ft.

37 + 50.00

DATE PLOTTED = 9/17/2021 7:31:11 AM
 PEN TABLE = N:\Standard\CAD\Bentley\standards\IL\DOT\Plotting\CCI-PDF-plc19
 PLOT CONFIG = N:\Standard\CAD\Bentley\standards\IL\DOT\Plotting\CCI-PDF-plc19
 FILE NAME = N:\VPROJ\08289552\Design\18289552\15-Proposed_Clavey.dgn



USER NAME = Roadway	DESIGNED - TBH	REVISED -
	DRAWN - TBH	REVISED -
PLOT SCALE = 20.0000' / 1"	CHECKED - ES	REVISED -
PLOT DATE = 9/17/2021	DATE - 9/1/2021	REVISED -

**STATE OF ILLINOIS
 DEPARTMENT OF TRANSPORTATION**

**CLAVEY ROAD
 CROSS SECTIONS**

SCALE: 1" = 20' SHEET NO. OF SHEETS STA. 37+50.00 TO STA. 38+00.00

FAU RTE.	SECTION	COUNTY	TOTAL SHEETS	SHEET NO.
1265	15-00125-00-PV	LAKE	293	246
CONTRACT NO. 61C85			ILLINOIS FED. AID PROJECT	

655 150 140 130 120 110 100 90 80 70 60 50 40 30 20 10 0 10 20 30 40 50 60 70 80 90 100 110 120 130 140 150 655

650 650

645 645

640 640

635 635

630 630

625 625

620 620

615 615

150 140 130 120 110 100 90 80 70 60 50 40 30 20 10 0 10 20 30 40 50 60 70 80 90 100 110 120 130 140 150

650 150 140 130 120 110 100 90 80 70 60 50 40 30 20 10 0 10 20 30 40 50 60 70 80 90 100 110 120 130 140 150 650

645 645

640 640

635 635

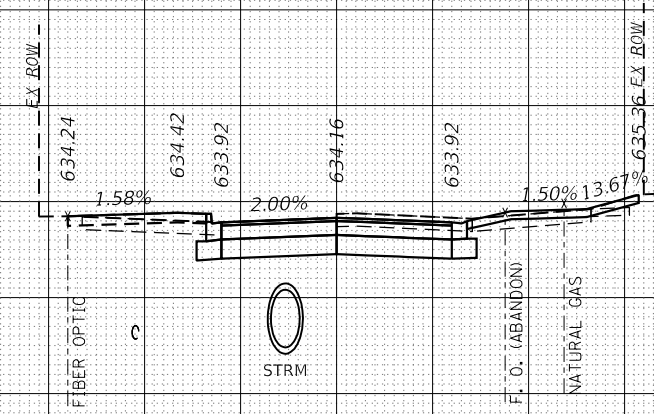
630 630

625 625

620 620

615 615

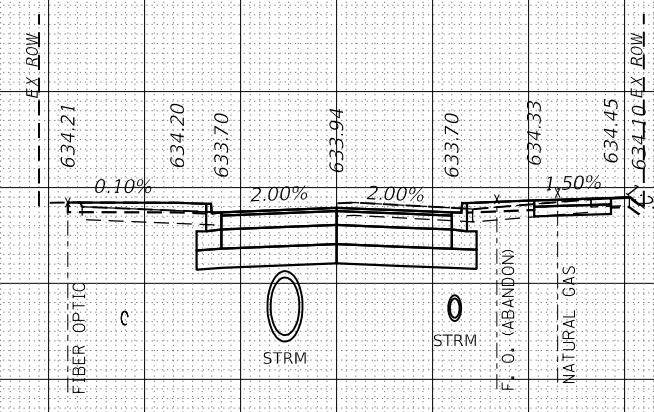
150 140 130 120 110 100 90 80 70 60 50 40 30 20 10 0 10 20 30 40 50 60 70 80 90 100 110 120 130 140 150



STAGE 2:
C = 22.57 Sq. Ft.
F = 9.68 Sq. Ft.
UNS MATL = 0.00 Sq. Ft.

STAGE 3:
C = 3.74 Sq. Ft.
F = 5.67 Sq. Ft.
UNS MATL = 0.00 Sq. Ft.

39 + 00.00



STAGE 2:
C = 25.57 Sq. Ft.
F = 6.30 Sq. Ft.
UNS MATL = 14.54 Sq. Ft.

STAGE 3:
C = 1.20 Sq. Ft.
F = 6.50 Sq. Ft.
UNS MATL = 2.50 Sq. Ft.

38 + 50.00

DATE PLOTTED = 9/17/2021 7:31:12 AM
 PEN TABLE = N:\Standard\CAD\Bentley\standards\IL\DOT\Plotting\CCI-PDF.plt.ctb
 PLOT CONFIG = N:\Standard\CAD\Bentley\standards\IL\DOT\Plotting\CCI-PDF.plt.ctb
 FILE NAME = N:\VPROJ\88299552\Design\88299552\Proposed\CLV roadway.dgn



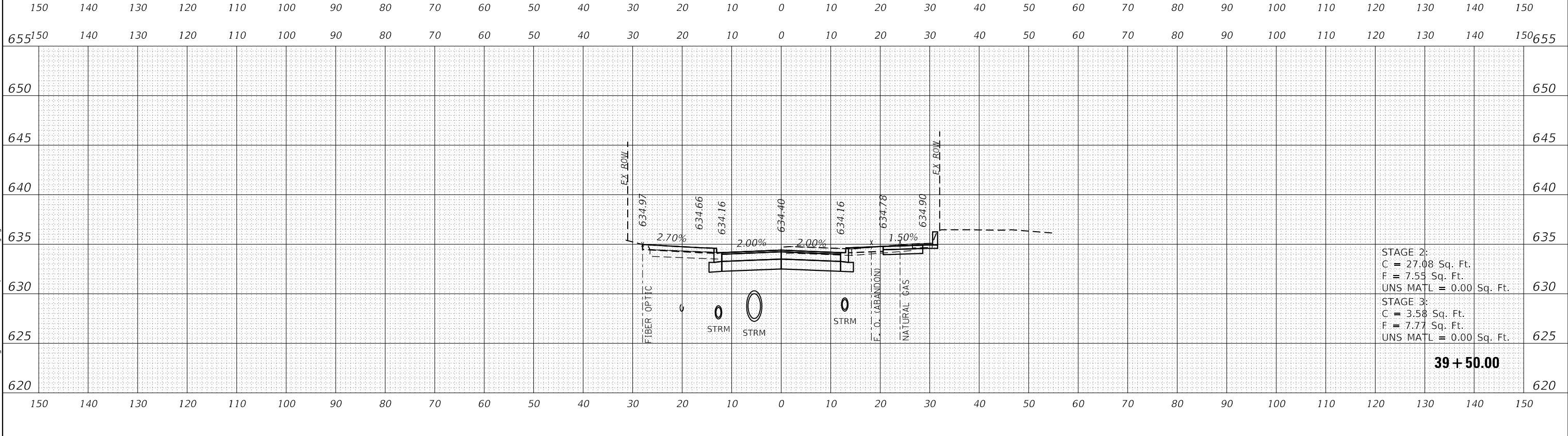
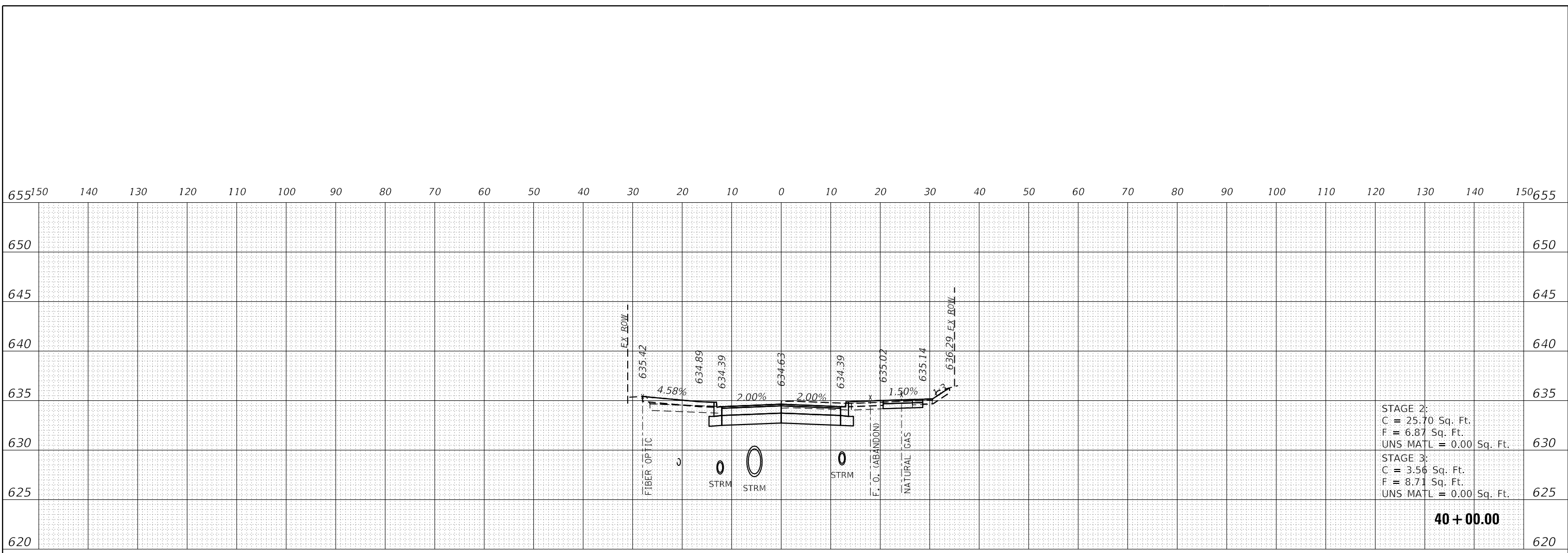
USER NAME = Roadway	DESIGNED - TBH	REVISED -
	DRAWN - TBH	REVISED -
PLOT SCALE = 20.0000' / 1"	CHECKED - ES	REVISED -
PLOT DATE = 9/17/2021	DATE - 9/1/2021	REVISED -

**STATE OF ILLINOIS
DEPARTMENT OF TRANSPORTATION**

**CLAVEY ROAD
CROSS SECTIONS**

SCALE: 1" = 20' SHEET NO. OF SHEETS STA. 38+50.00 TO STA. 39+00.00

FAU RTE.	SECTION	COUNTY	TOTAL SHEETS	SHEET NO.
1265	15-00125-00-PV	LAKE	293	247
CONTRACT NO. 61C85			ILLINOIS FED. AID PROJECT	



DATE PLOTTED = 9/17/2021 7:31:12 AM
 PEN TABLE = N:\Standard\CAD\Bentley\standards\IL\DOT\Plotting\CCI-PDF-plc1c1g
 PLOT CONFIG = N:\Standard\CAD\Bentley\standards\IL\DOT\Plotting\CCI-PDF-plc1c1g
 FILE NAME = N:\VPROJ\08289552\08289552.dwg



USER NAME = Roadway	DESIGNED - TBH	REVISED -
	DRAWN - TBH	REVISED -
PLOT SCALE = 20.0000' / 1"	CHECKED - ES	REVISED -
PLOT DATE = 9/17/2021	DATE - 9/1/2021	REVISED -

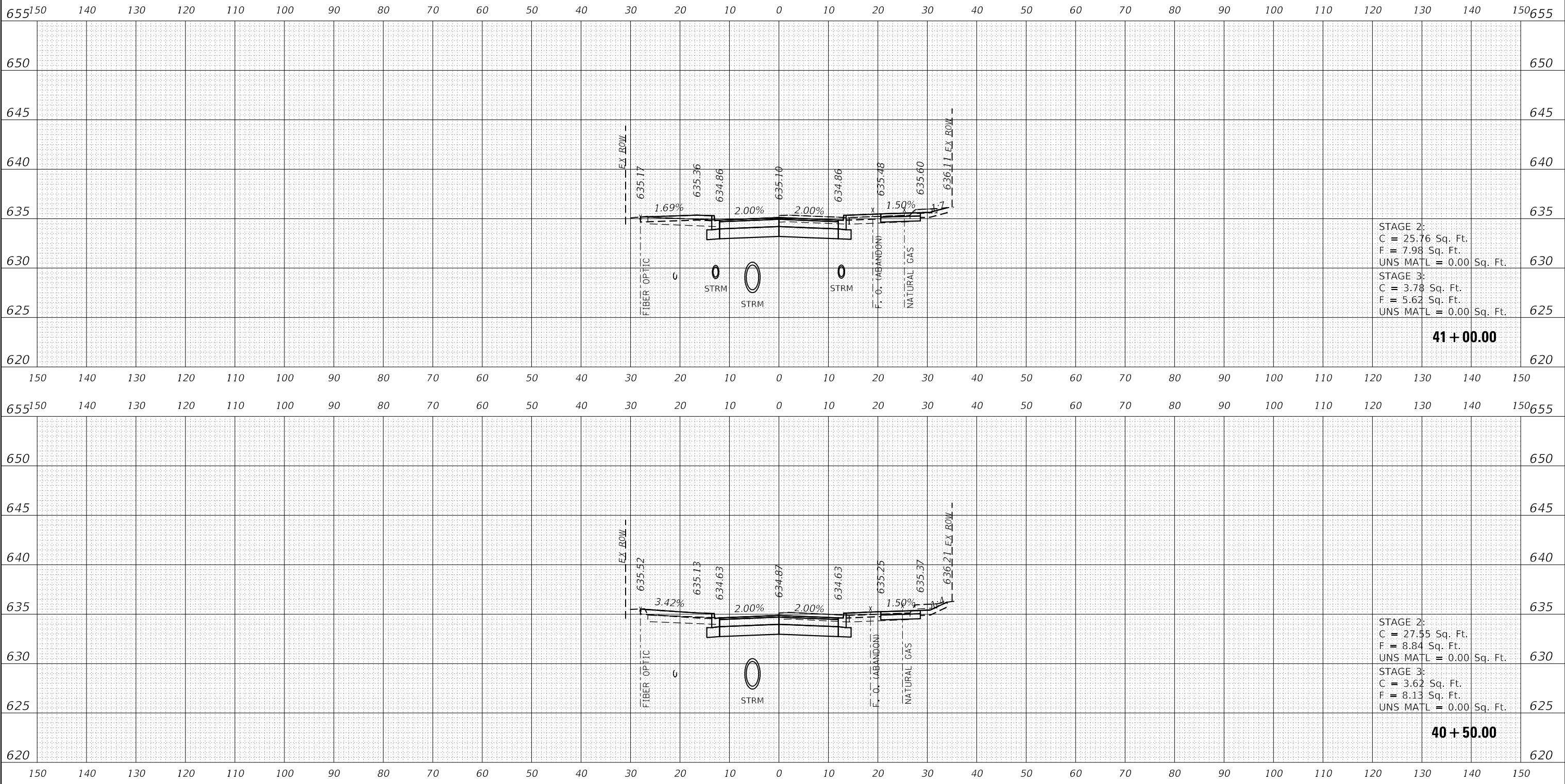
**STATE OF ILLINOIS
DEPARTMENT OF TRANSPORTATION**

**CLAVEY ROAD
CROSS SECTIONS**

SCALE: 1" = 20' SHEET NO. OF SHEETS STA. 39+50.00 TO STA. 40+00.00

FAU RTE.	SECTION	COUNTY	TOTAL SHEETS	SHEET NO.
1265	15-00125-00-PV	LAKE	293	248
CONTRACT NO. 61C85			ILLINOIS FED. AID PROJECT	

DATE PLOTTED = 9/17/2021 7:31:12 AM
 PEN TABLE = N:\Standard\CAD\Bentley\standards\IL\DOT\Plotting\CCI-PDF.plt;ctb
 PLOT CONFIG = N:\Standard\CAD\Bentley\standards\IL\DOT\Plotting\CCI-PDF.plt;ctb
 FILE NAME = N:\VPROJ\08299552\08299552\Design\18299552\15-Proposed_C1.evdgn



STAGE 2:
 C = 25.76 Sq. Ft.
 F = 7.98 Sq. Ft.
 UNS MATL = 0.00 Sq. Ft.

STAGE 3:
 C = 3.78 Sq. Ft.
 F = 5.62 Sq. Ft.
 UNS MATL = 0.00 Sq. Ft.

41 + 00.00

STAGE 2:
 C = 27.55 Sq. Ft.
 F = 8.84 Sq. Ft.
 UNS MATL = 0.00 Sq. Ft.

STAGE 3:
 C = 3.62 Sq. Ft.
 F = 8.13 Sq. Ft.
 UNS MATL = 0.00 Sq. Ft.

40 + 50.00



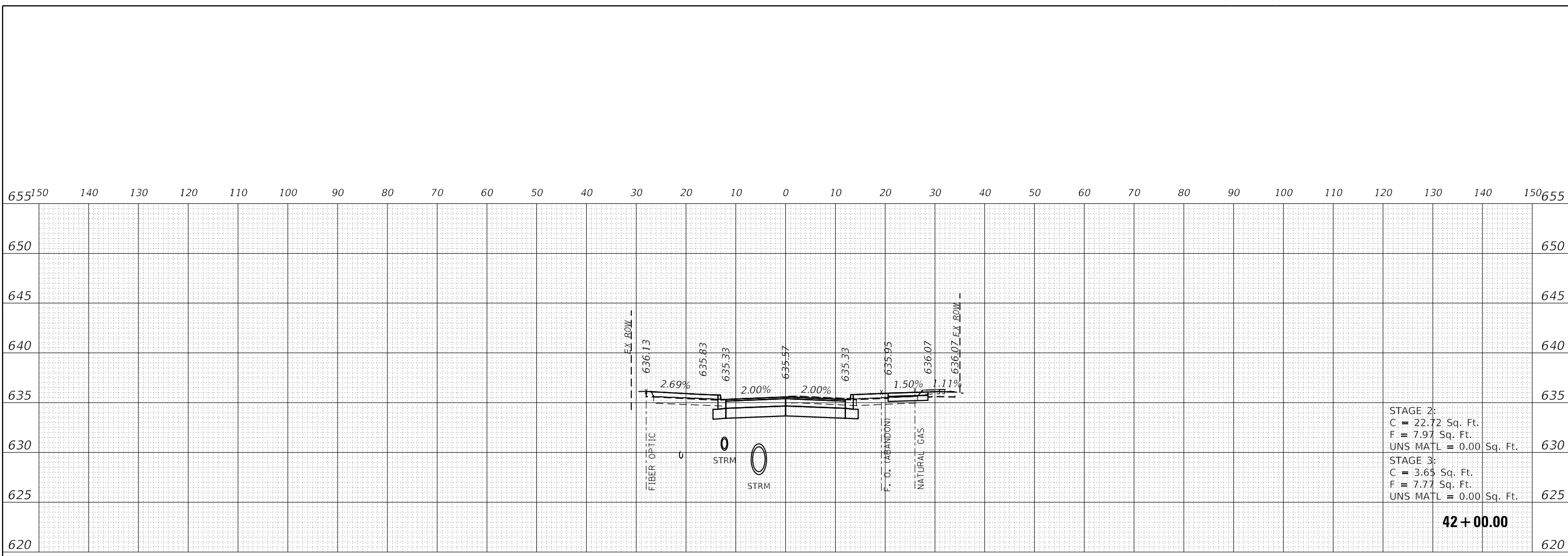
USER NAME = Roadway	DESIGNED - TBH	REVISED -
	DRAWN - TBH	REVISED -
PLOT SCALE = 20.0000' / in.	CHECKED - ES	REVISED -
PLOT DATE = 9/17/2021	DATE - 9/1/2021	REVISED -

STATE OF ILLINOIS
DEPARTMENT OF TRANSPORTATION

CLAVEY ROAD
CROSS SECTIONS

SCALE: 1" = 20' SHEET NO. OF SHEETS STA. 40+50.00 TO STA. 41+00.00

FAU RTE.	SECTION	COUNTY	TOTAL SHEETS	SHEET NO.
1265	15-00125-00-PV	LAKE	293	249
CONTRACT NO. 61C85			ILLINOIS FED. AID PROJECT	



USER NAME = Roadway	DESIGNED - TBH	REVISED -
	DRAWN - TBH	REVISED -
PLOT SCALE = 20.0000' / 1"	CHECKED - ES	REVISED -
PLOT DATE = 9/17/2021	DATE - 9/1/2021	REVISED -

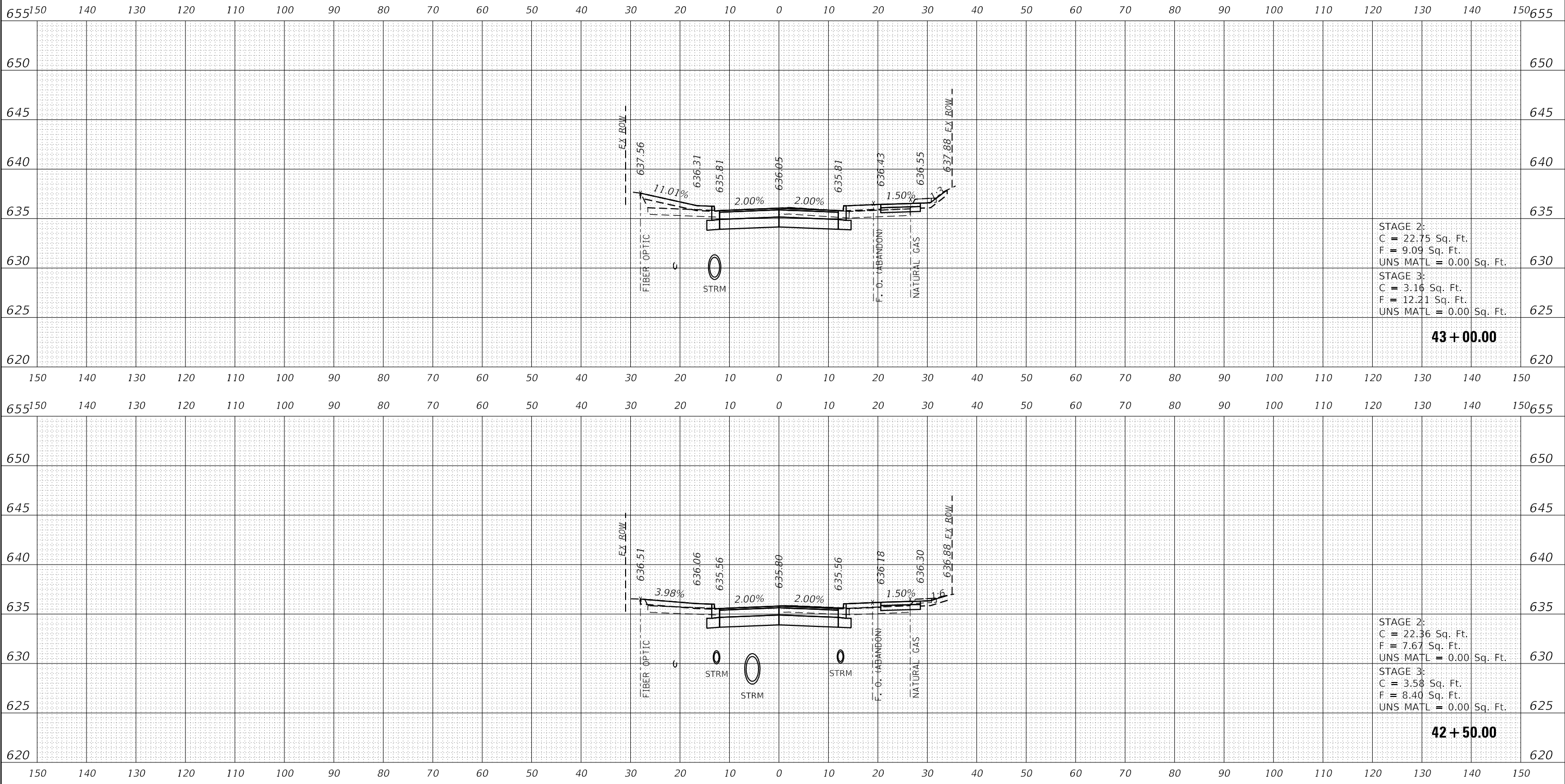
**STATE OF ILLINOIS
DEPARTMENT OF TRANSPORTATION**

**CLAVEY ROAD
CROSS SECTIONS**

SCALE: 1" = 20' SHEET NO. OF SHEETS STA. 41+50.00 TO STA. 42+00.00

FAU RTE.	SECTION	COUNTY	TOTAL SHEETS	SHEET NO.
1265	15-00125-00-PV	LAKE	293	250
CONTRACT NO. 61C85			ILLINOIS FED. AID PROJECT	

DATE PLOTTED = 9/17/2021 7:31:12 AM
 PEN TABLE = N:\Standard\CAD\Bentley\standards\IL\DOT\Plotting\CCI-PDF.plt;ctb
 PLOT CONFIG = N:\Standard\CAD\Bentley\standards\IL\DOT\Plotting\CCI-PDF.plt;ctb
 FILE NAME = N:\VPROJ\08290552\08290552\Design\18290552\18290552\Proposed_C2.rvt.dgn



STAGE 2:
 C = 22.75 Sq. Ft.
 F = 9.09 Sq. Ft.
 UNS MATL = 0.00 Sq. Ft.

STAGE 3:
 C = 3.16 Sq. Ft.
 F = 12.21 Sq. Ft.
 UNS MATL = 0.00 Sq. Ft.

43 + 00.00

STAGE 2:
 C = 22.36 Sq. Ft.
 F = 7.67 Sq. Ft.
 UNS MATL = 0.00 Sq. Ft.

STAGE 3:
 C = 3.58 Sq. Ft.
 F = 8.40 Sq. Ft.
 UNS MATL = 0.00 Sq. Ft.

42 + 50.00



USER NAME = Roadway	DESIGNED - TBH	REVISED -
	DRAWN - TBH	REVISED -
PLOT SCALE = 20.0000' / 1"	CHECKED - ES	REVISED -
PLOT DATE = 9/17/2021	DATE - 9/1/2021	REVISED -

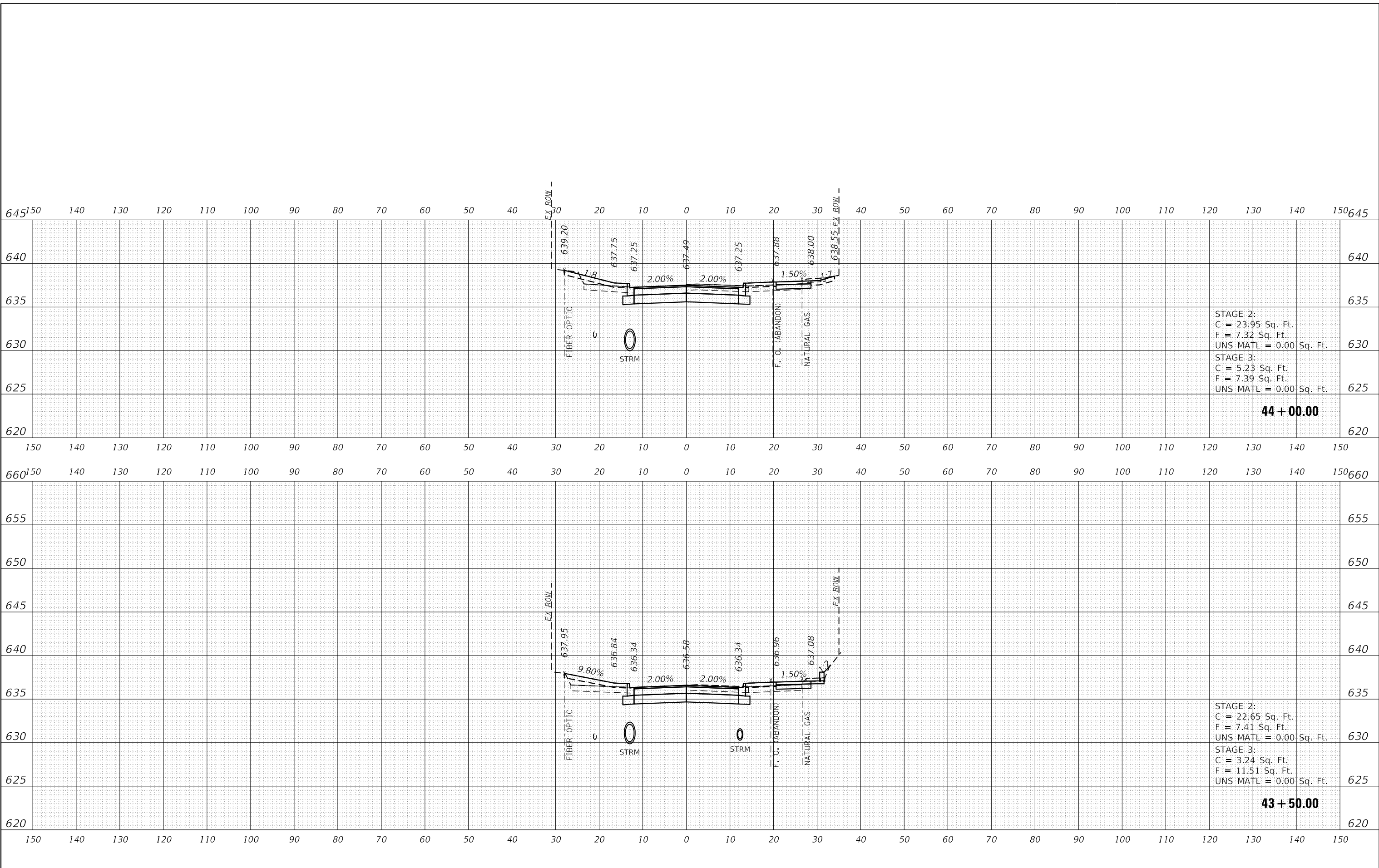
STATE OF ILLINOIS
DEPARTMENT OF TRANSPORTATION

CLAVEY ROAD
CROSS SECTIONS

SCALE: 1" = 20' SHEET NO. OF SHEETS STA. 42+50.00 TO STA. 43+00.00

FAU RTE.	SECTION	COUNTY	TOTAL SHEETS	SHEET NO.
1265	15-00125-00-PV	LAKE	293	251
CONTRACT NO. 61C85			ILLINOIS FED. AID PROJECT	

DATE PLOTTED = 9/17/2021 7:31:12 AM
 PEN TABLE = M:\Standard\CAD\Bentley\standards\IL\DOT\Plotting\CCI-PDF-plc1c1g
 PLOT CONFIG = M:\Standard\CAD\Bentley\standards\IL\DOT\Plotting\CCI-PDF-plc1c1g
 FILE NAME = M:\VPROJ\08289552\01\Design\08289552\01\Proposed\Clavey.dgn



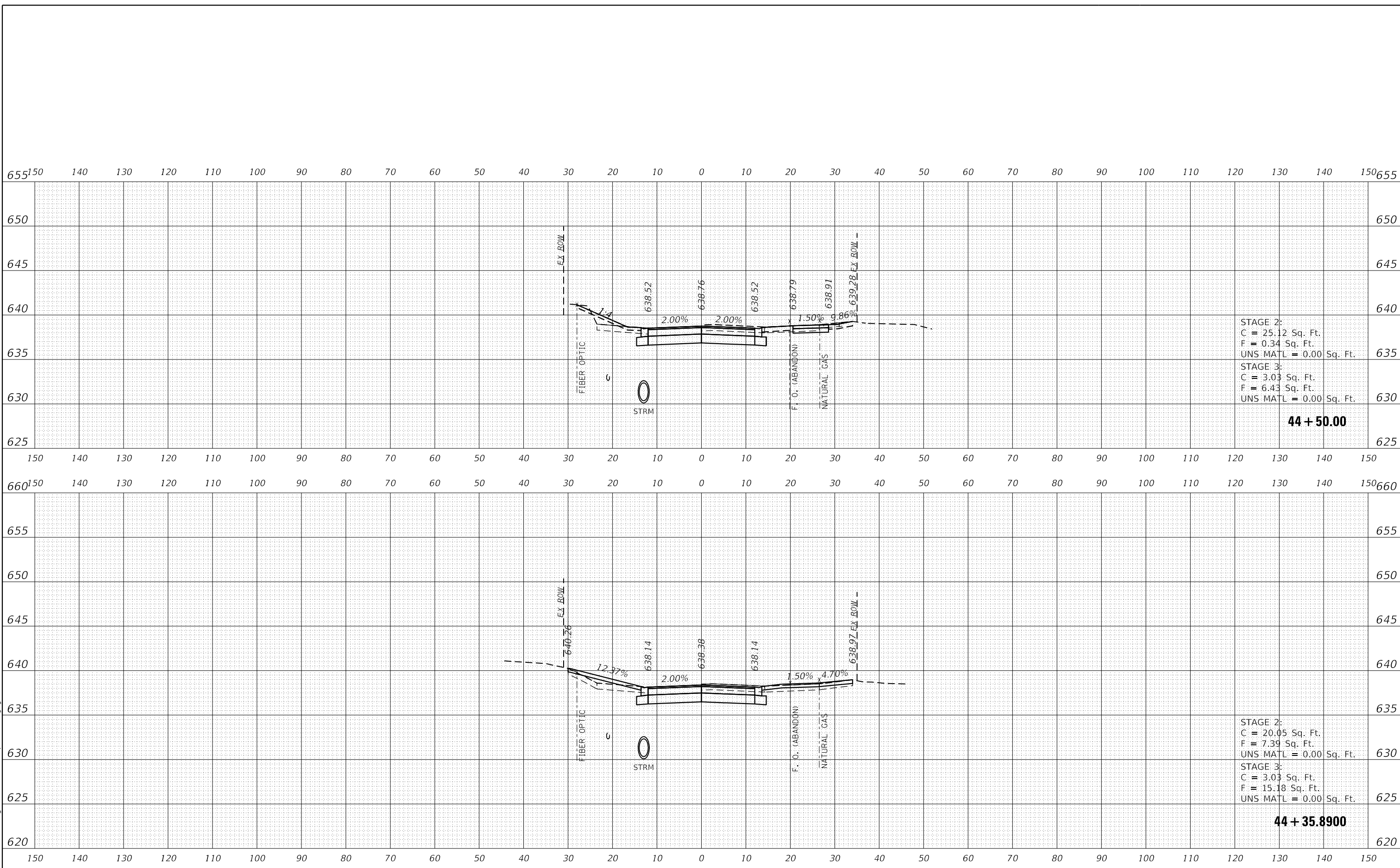
STAGE 2:
 C = 23.95 Sq. Ft.
 F = 7.32 Sq. Ft.
 UNS MATL = 0.00 Sq. Ft.

STAGE 3:
 C = 5.23 Sq. Ft.
 F = 7.39 Sq. Ft.
 UNS MATL = 0.00 Sq. Ft.

STAGE 2:
 C = 22.65 Sq. Ft.
 F = 7.41 Sq. Ft.
 UNS MATL = 0.00 Sq. Ft.

STAGE 3:
 C = 3.24 Sq. Ft.
 F = 11.51 Sq. Ft.
 UNS MATL = 0.00 Sq. Ft.

 8725 W. Higgins Rd, Ste 600, Chicago, IL 60631 P 773.775.4009 www.ciorba.com	USER NAME = Roadway	DESIGNED - TBH	REVISED -	STATE OF ILLINOIS DEPARTMENT OF TRANSPORTATION	CLAVEY ROAD CROSS SECTIONS	FAU RTE. 1265	SECTION 15-00125-00-PV	COUNTY LAKE	TOTAL SHEETS 293	SHEET NO. 252		
	PLOT SCALE = 20.0000' / 1"	CHECKED - ES	REVISED -			SCALE: 1" = 20'	SHEET NO. OF SHEETS	STA. 43+50.00 TO STA. 44+00.00	CONTRACT NO. 61G85		ILLINOIS FED. AID PROJECT	
	PLOT DATE = 9/17/2021	DATE - 9/1/2021	REVISED -									



STAGE 2:
 C = 25.12 Sq. Ft.
 F = 0.34 Sq. Ft.
 UNS MATL = 0.00 Sq. Ft.

STAGE 3:
 C = 3.03 Sq. Ft.
 F = 6.43 Sq. Ft.
 UNS MATL = 0.00 Sq. Ft.

STAGE 2:
 C = 20.05 Sq. Ft.
 F = 7.39 Sq. Ft.
 UNS MATL = 0.00 Sq. Ft.

STAGE 3:
 C = 3.03 Sq. Ft.
 F = 15.18 Sq. Ft.
 UNS MATL = 0.00 Sq. Ft.

DATE PLOTTED = 9/17/2021 7:31:13 AM
 PEN TABLE = N:\Standard\CAD\Bentley\standards\IL\DOT\Plotting\CCI-PDF-plot.ctb
 PLOT CONFIG = N:\VPROJ\082895521\Design\082895521\Proposed\Clavey.dgn
 FILE NAME = N:\VPROJ\082895521\Design\082895521\Proposed\Clavey.dgn



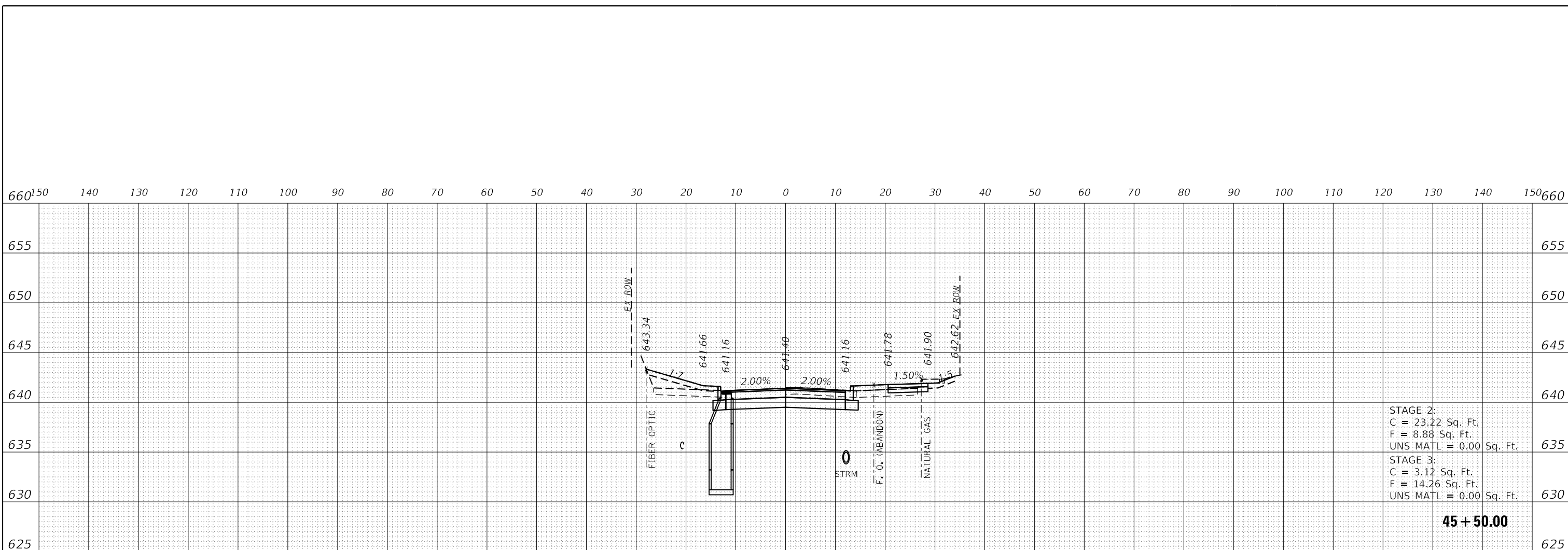
USER NAME = Roadway	DESIGNED - TBH	REVISED -
	DRAWN - TBH	REVISED -
PLOT SCALE = 20.0000' / 1" =	CHECKED - ES	REVISED -
PLOT DATE = 9/17/2021	DATE - 9/1/2021	REVISED -

**STATE OF ILLINOIS
 DEPARTMENT OF TRANSPORTATION**

**CLAVEY ROAD
 CROSS SECTIONS**

SCALE: 1" = 20' SHEET NO. OF SHEETS STA. 44+35.8900 TO STA. 44+50.00

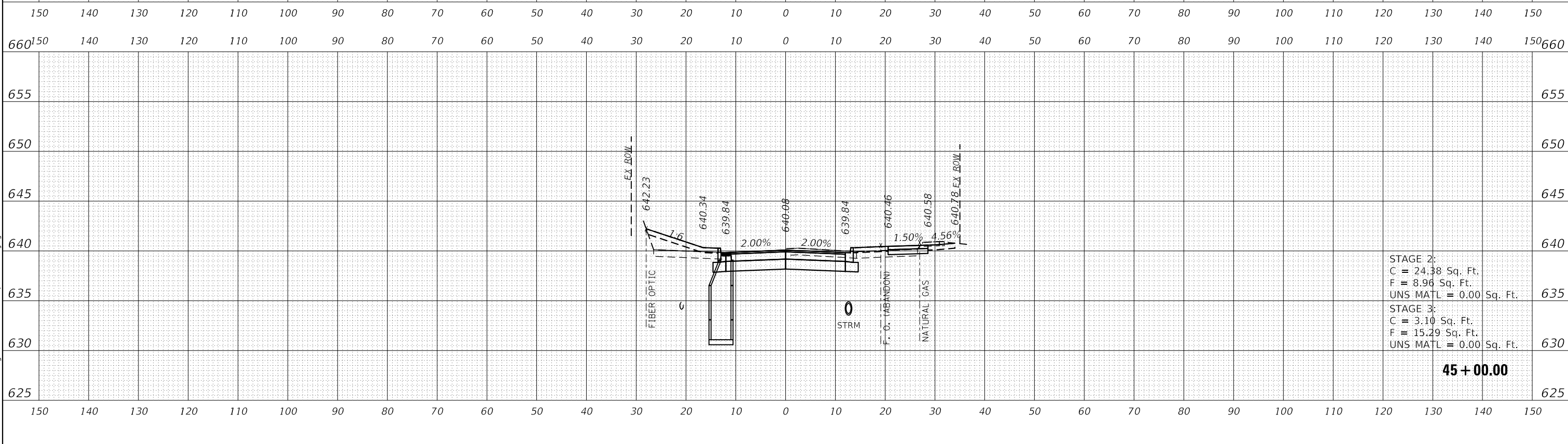
FAU RTE.	SECTION	COUNTY	TOTAL SHEETS	SHEET NO.
1265	15-00125-00-PV	LAKE	293	253
CONTRACT NO. 61C85			ILLINOIS FED. AID PROJECT	



STAGE 2:
 C = 23.22 Sq. Ft.
 F = 8.88 Sq. Ft.
 UNS MATL = 0.00 Sq. Ft.

STAGE 3:
 C = 3.12 Sq. Ft.
 F = 14.26 Sq. Ft.
 UNS MATL = 0.00 Sq. Ft.

45 + 50.00



STAGE 2:
 C = 24.38 Sq. Ft.
 F = 8.96 Sq. Ft.
 UNS MATL = 0.00 Sq. Ft.

STAGE 3:
 C = 3.10 Sq. Ft.
 F = 15.29 Sq. Ft.
 UNS MATL = 0.00 Sq. Ft.

45 + 00.00

DATE PLOTTED = 9/17/2021 7:31:13 AM
 PEN TABLE = N:\Standard\CAD\Bentley\standards\IL\DOT\Plotting\CCI-PDF-plc1c1g
 PLOT CONFIG = N:\Standard\CAD\Bentley\standards\IL\DOT\Plotting\CCI-PDF-plc1c1g
 FILE NAME = N:\VPROJ\08289552\Design\18289552\15-Proposed\CL-av.dgn



USER NAME = Roadway	DESIGNED - TBH	REVISED -
	DRAWN - TBH	REVISED -
PLOT SCALE = 20.0000' / 1" =	CHECKED - ES	REVISED -
PLOT DATE = 9/17/2021	DATE - 9/1/2021	REVISED -

**STATE OF ILLINOIS
 DEPARTMENT OF TRANSPORTATION**

**CLAVEY ROAD
 CROSS SECTIONS**

SCALE: 1" = 20' SHEET NO. OF SHEETS STA. 45+00.00 TO STA. 45+50.00

FAU RTE.	SECTION	COUNTY	TOTAL SHEETS	SHEET NO.
1265	15-00125-00-PV	LAKE	293	254
CONTRACT NO. 61C85			ILLINOIS FED. AID PROJECT	

665 150 140 130 120 110 100 90 80 70 60 50 40 30 20 10 0 10 20 30 40 50 60 70 80 90 100 110 120 130 140 150 665

660 660

655 655

650 650

645 645

640 640

635 635

630 630

625 625

150 140 130 120 110 100 90 80 70 60 50 40 30 20 10 0 10 20 30 40 50 60 70 80 90 100 110 120 130 140 150

660 150 140 130 120 110 100 90 80 70 60 50 40 30 20 10 0 10 20 30 40 50 60 70 80 90 100 110 120 130 140 150 660

655 655

650 650

645 645

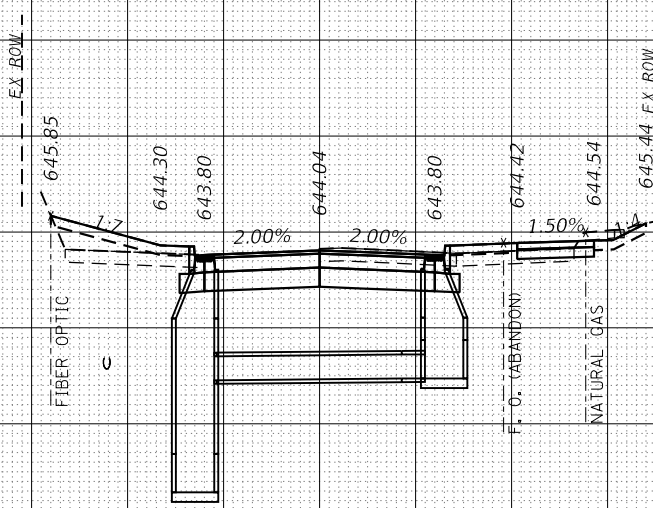
640 640

635 635

630 630

625 625

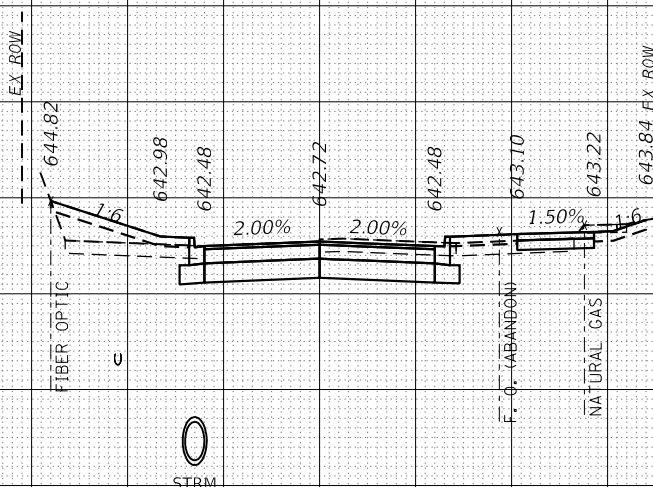
150 140 130 120 110 100 90 80 70 60 50 40 30 20 10 0 10 20 30 40 50 60 70 80 90 100 110 120 130 140 150



STAGE 2:
C = 24.64 Sq. Ft.
F = 8.40 Sq. Ft.
UNS MATL = 0.00 Sq. Ft.

STAGE 3:
C = 3.12 Sq. Ft.
F = 13.62 Sq. Ft.
UNS MATL = 0.00 Sq. Ft.

46 + 50.00



STAGE 2:
C = 24.39 Sq. Ft.
F = 7.84 Sq. Ft.
UNS MATL = 0.00 Sq. Ft.

STAGE 3:
C = 3.11 Sq. Ft.
F = 15.06 Sq. Ft.
UNS MATL = 0.00 Sq. Ft.

46 + 00.00

DATE PLOTTED = 9/17/2021 7:31:13 AM
 PEN TABLE = N:\Standard\CAD\Bentley\standards\IL\DOT\Plotting\CGI-PDF-plc1c1g
 PLOT CONFIG = N:\VPROJ\08289552\Design\08289552\15-Proposed_C16.rvt.dgn
 FILE NAME =



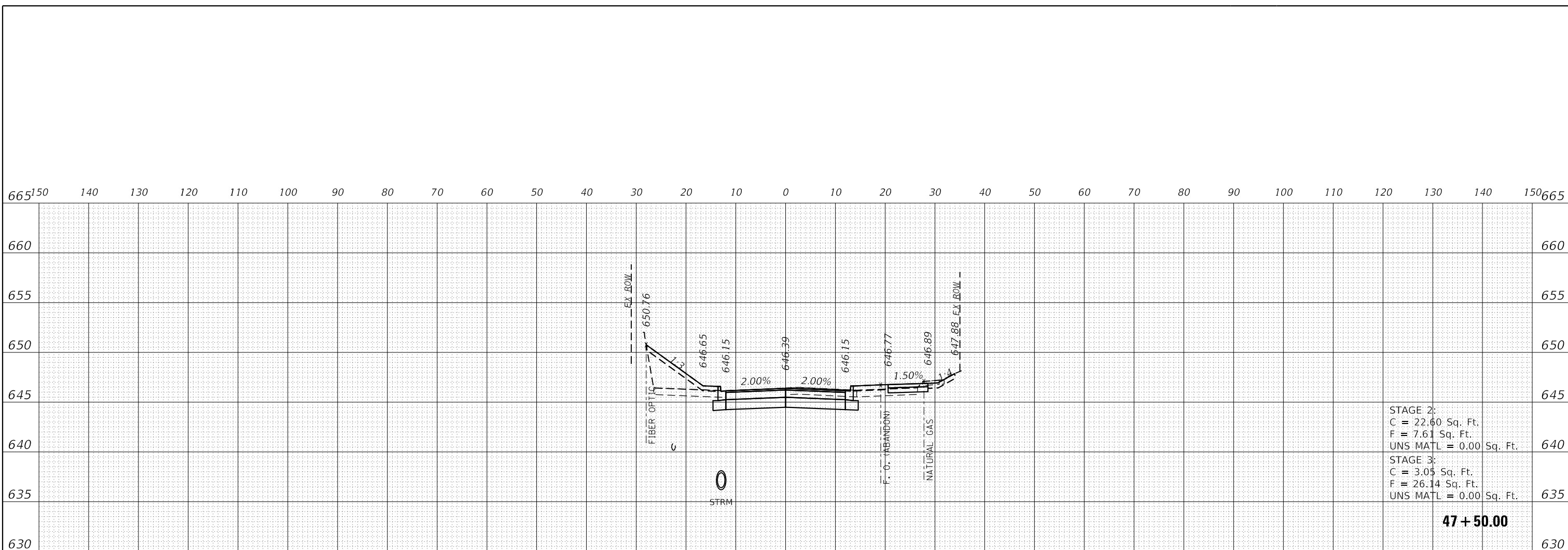
USER NAME = Roadway	DESIGNED - TBH	REVISED -
	DRAWN - TBH	REVISED -
PLOT SCALE = 20.0000' / 1"	CHECKED - ES	REVISED -
PLOT DATE = 9/17/2021	DATE - 9/1/2021	REVISED -

**STATE OF ILLINOIS
DEPARTMENT OF TRANSPORTATION**

**CLAVEY ROAD
CROSS SECTIONS**

SCALE: 1" = 20' SHEET NO. OF SHEETS STA. 46+00.00 TO STA. 46+50.00

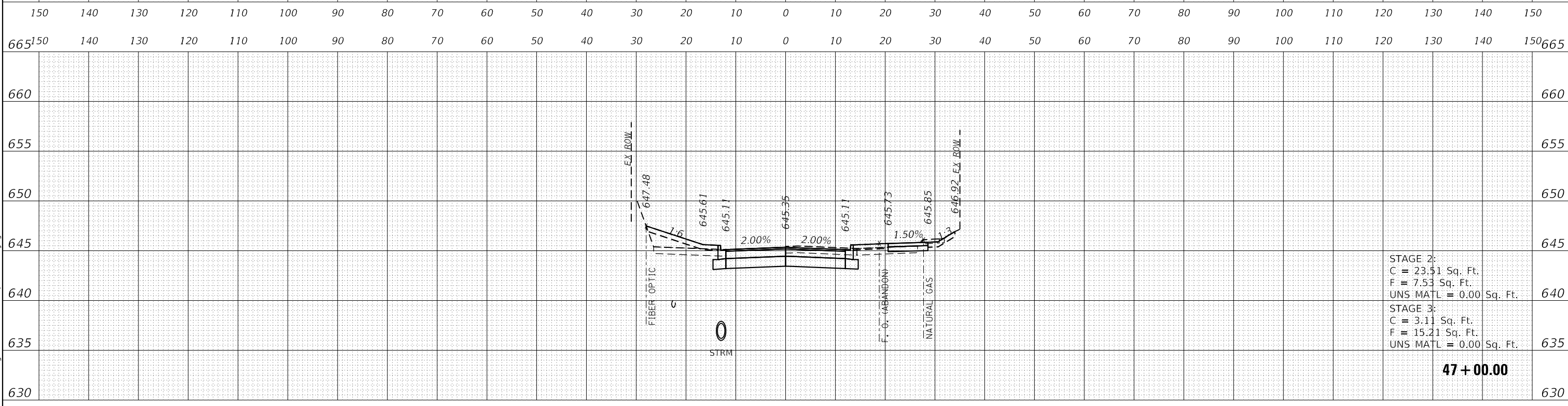
FAU RTE.	SECTION	COUNTY	TOTAL SHEETS	SHEET NO.
1265	15-00125-00-PV	LAKE	293	255
CONTRACT NO. 61C85			ILLINOIS FED. AID PROJECT	



STAGE 2:
 C = 22.60 Sq. Ft.
 F = 7.61 Sq. Ft.
 UNS MATL = 0.00 Sq. Ft.

STAGE 3:
 C = 3.05 Sq. Ft.
 F = 26.14 Sq. Ft.
 UNS MATL = 0.00 Sq. Ft.

47 + 50.00



STAGE 2:
 C = 23.51 Sq. Ft.
 F = 7.53 Sq. Ft.
 UNS MATL = 0.00 Sq. Ft.

STAGE 3:
 C = 3.11 Sq. Ft.
 F = 15.21 Sq. Ft.
 UNS MATL = 0.00 Sq. Ft.

47 + 00.00

DATE PLOTTED = 9/17/2021 7:31:13 AM
 PEN TABLE = N:\Standard\CAD\Bentley\standards\IL\DOT\Plotting\CGI-PDF.plt;cg
 PLOT CONFIG = N:\Standard\CAD\Bentley\standards\IL\DOT\Plotting\CGI-PDF.plt;cg
 FILE NAME = N:\VPROJ\08289952\08289952.dwg



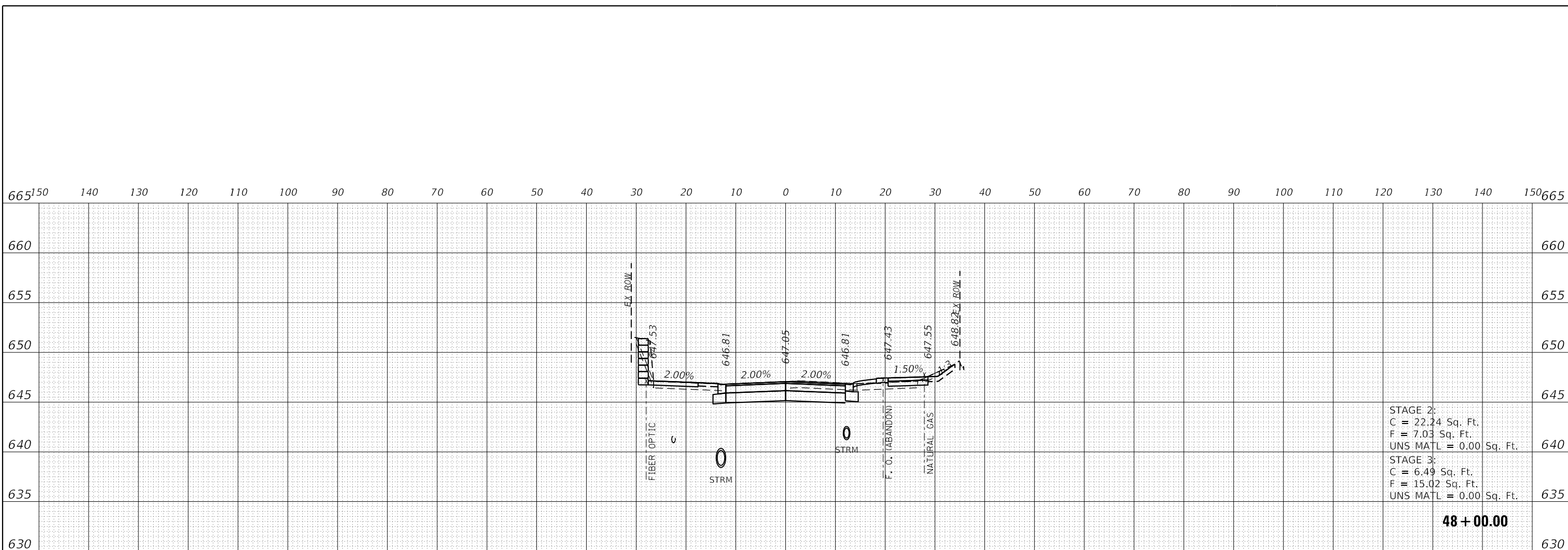
USER NAME = Roadway	DESIGNED - TBH	REVISED -
	DRAWN - TBH	REVISED -
PLOT SCALE = 20.0000' / 1"	CHECKED - ES	REVISED -
PLOT DATE = 9/17/2021	DATE - 9/1/2021	REVISED -

**STATE OF ILLINOIS
 DEPARTMENT OF TRANSPORTATION**

**CLAVEY ROAD
 CROSS SECTIONS**

SCALE: 1" = 20' SHEET NO. OF SHEETS STA. 47+00.00 TO STA. 47+50.00

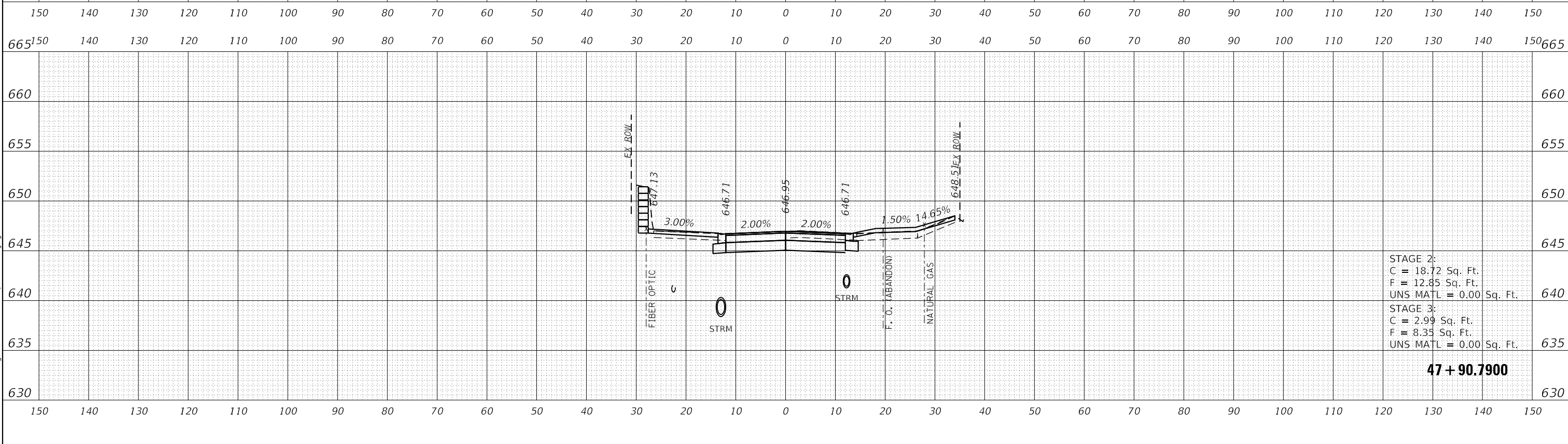
FAU RTE.	SECTION	COUNTY	TOTAL SHEETS	SHEET NO.
1265	15-00125-00-PV	LAKE	293	256
CONTRACT NO. 61C85			ILLINOIS FED. AID PROJECT	



STAGE 2:
 C = 22.24 Sq. Ft.
 F = 7.03 Sq. Ft.
 UNS MATL = 0.00 Sq. Ft.

STAGE 3:
 C = 6.49 Sq. Ft.
 F = 15.02 Sq. Ft.
 UNS MATL = 0.00 Sq. Ft.

48 + 00.00



STAGE 2:
 C = 18.72 Sq. Ft.
 F = 12.85 Sq. Ft.
 UNS MATL = 0.00 Sq. Ft.

STAGE 3:
 C = 2.99 Sq. Ft.
 F = 8.35 Sq. Ft.
 UNS MATL = 0.00 Sq. Ft.

47 + 90.7900

DATE PLOTTED = 9/17/2021 7:31:13 AM
 PEN TABLE = N:\S\Standard\CAD\Bentley\standards\IL\DOT\Plotting\CCI-PDF.plt
 PLOT CONFIG = N:\V\DOT\0829055101\Design\18029055101-VS-Proposed.ctb
 FILE NAME = N:\V\DOT\0829055101\Design\18029055101-VS-Proposed.ctb



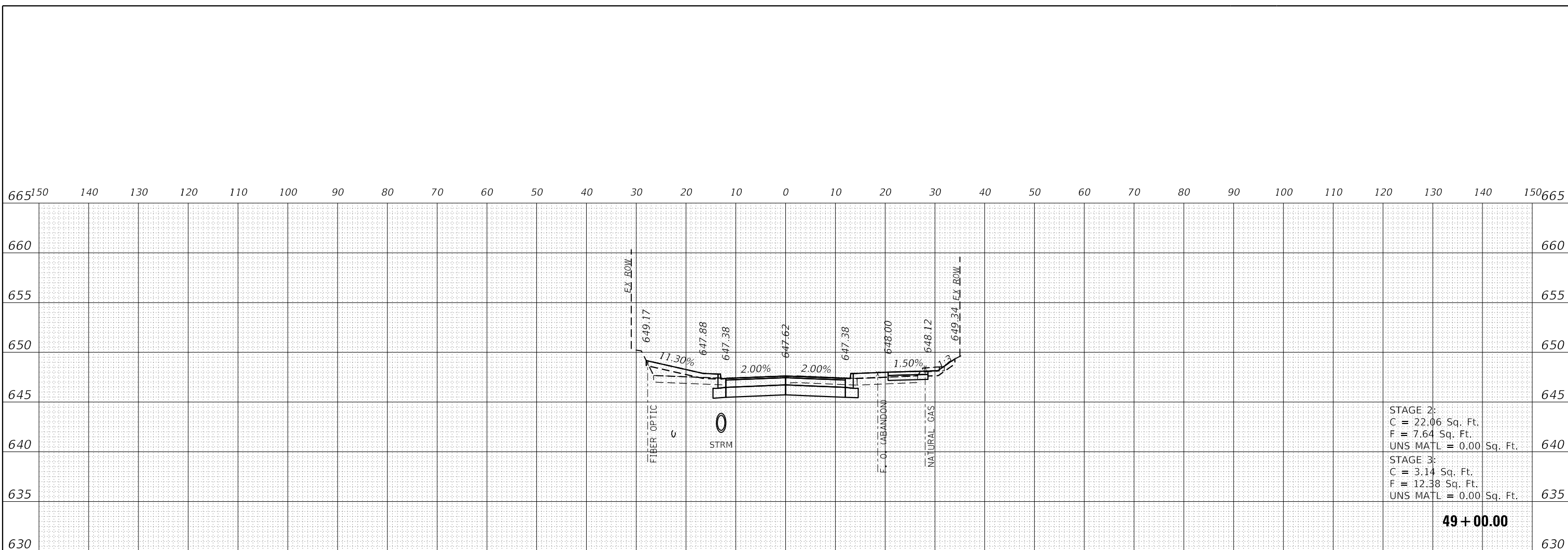
USER NAME = Roadway	DESIGNED - TBH	REVISED -
	DRAWN - TBH	REVISED -
PLOT SCALE = 20.0000' / 1"	CHECKED - ES	REVISED -
PLOT DATE = 9/17/2021	DATE - 9/1/2021	REVISED -

**STATE OF ILLINOIS
 DEPARTMENT OF TRANSPORTATION**

**CLAVEY ROAD
 CROSS SECTIONS**

SCALE: 1" = 20' SHEET NO. OF SHEETS STA. 47+90.7900 TO STA. 48+00.00

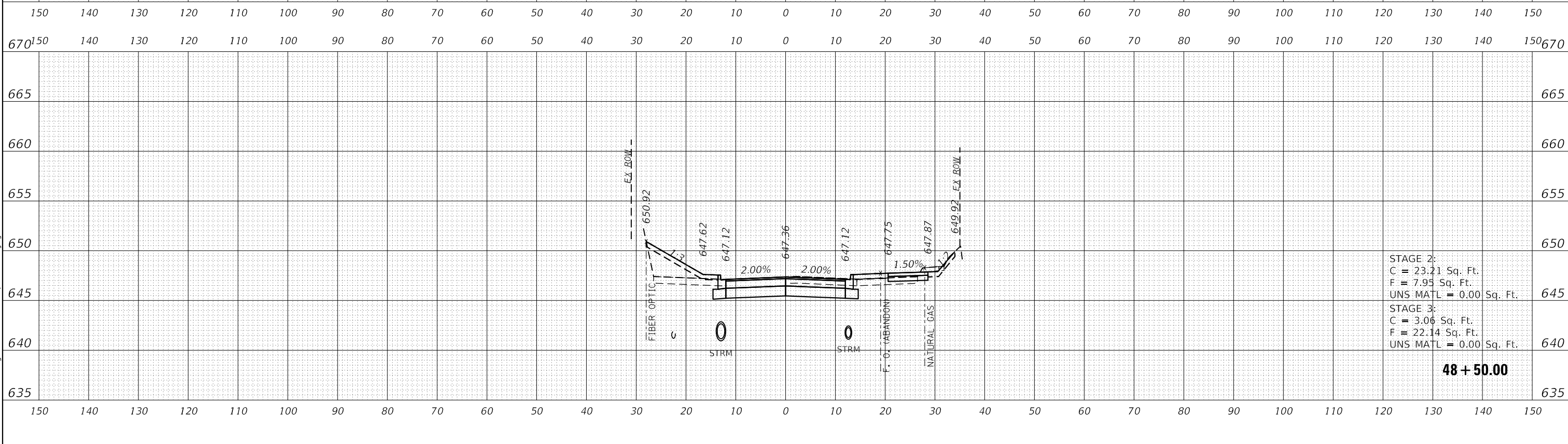
FAU RTE.	SECTION	COUNTY	TOTAL SHEETS	SHEET NO.
1265	15-00125-00-PV	LAKE	293	257
CONTRACT NO. 61C85			ILLINOIS FED. AID PROJECT	



STAGE 2:
 C = 22.06 Sq. Ft.
 F = 7.64 Sq. Ft.
 UNS MATL = 0.00 Sq. Ft.

STAGE 3:
 C = 3.14 Sq. Ft.
 F = 12.38 Sq. Ft.
 UNS MATL = 0.00 Sq. Ft.

49 + 00.00



STAGE 2:
 C = 23.21 Sq. Ft.
 F = 7.95 Sq. Ft.
 UNS MATL = 0.00 Sq. Ft.

STAGE 3:
 C = 3.06 Sq. Ft.
 F = 22.14 Sq. Ft.
 UNS MATL = 0.00 Sq. Ft.

48 + 50.00

DATE PLOTTED = 9/17/2021 7:31:13 AM
 PEN TABLE = N:\S\Standard\CAD\Bentley\standards\IL\DOT\Plotting\CGI-PDF.plt;cg
 PLOT CONFIG = N:\V\DOT\88289552\Design\88289552\Proposed_C2.rvt.dgn
 FILE NAME =



USER NAME = Roadway	DESIGNED - TBH	REVISED -
	DRAWN - TBH	REVISED -
PLOT SCALE = 20.0000' / 1"	CHECKED - ES	REVISED -
PLOT DATE = 9/17/2021	DATE - 9/1/2021	REVISED -

**STATE OF ILLINOIS
 DEPARTMENT OF TRANSPORTATION**

**CLAVEY ROAD
 CROSS SECTIONS**

SCALE: 1" = 20' SHEET NO. OF SHEETS STA. 48+50.00 TO STA. 49+00.00

FAU RTE.	SECTION	COUNTY	TOTAL SHEETS	SHEET NO.
1265	15-00125-00-PV	LAKE	293	258
CONTRACT NO. 61C85			ILLINOIS FED. AID PROJECT	

670 150 140 130 120 110 100 90 80 70 60 50 40 30 20 10 0 10 20 30 40 50 60 70 80 90 100 110 120 130 140 150 670

665 665

660 660

655 655

650 650

645 645

640 640

635 635

630 630

150 140 130 120 110 100 90 80 70 60 50 40 30 20 10 0 10 20 30 40 50 60 70 80 90 100 110 120 130 140 150

665 150 140 130 120 110 100 90 80 70 60 50 40 30 20 10 0 10 20 30 40 50 60 70 80 90 100 110 120 130 140 150 665

660 660

655 655

650 650

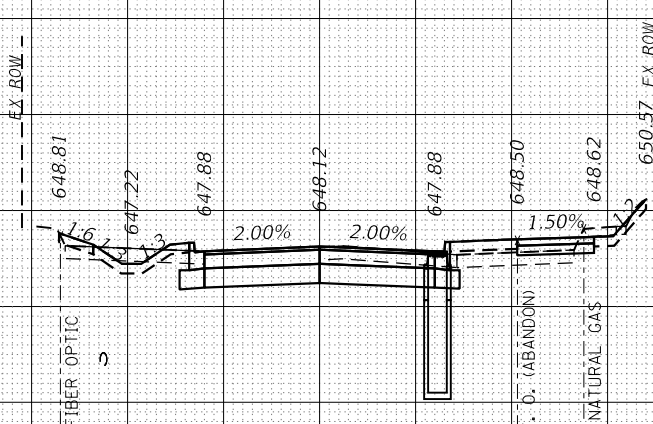
645 645

640 640

635 635

630 630

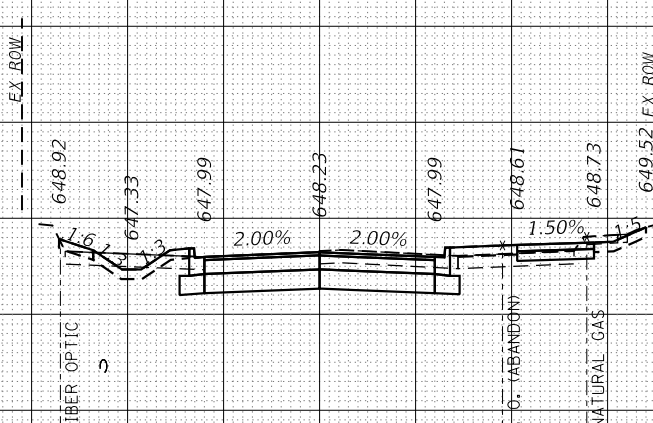
150 140 130 120 110 100 90 80 70 60 50 40 30 20 10 0 10 20 30 40 50 60 70 80 90 100 110 120 130 140 150



STAGE 2:
C = 21.67 Sq. Ft.
F = 9.95 Sq. Ft.
UNS MATL = 0.00 Sq. Ft.

STAGE 3:
C = 5.79 Sq. Ft.
F = 2.79 Sq. Ft.
UNS MATL = 0.00 Sq. Ft.

51 + 00.00



STAGE 2:
C = 23.37 Sq. Ft.
F = 8.21 Sq. Ft.
UNS MATL = 0.00 Sq. Ft.

STAGE 3:
C = 5.79 Sq. Ft.
F = 2.79 Sq. Ft.
UNS MATL = 0.00 Sq. Ft.

50 + 50.00

DATE PLOTTED = 9/17/2021 7:31:14 AM
 PEN TABLE = N:\Standard\CAD\Bentley\standards\IL\DOT\Plotting\CGI-PDF.plt;c19
 PLOT CONFIG = N:\VPROJ\08290552\Design\08290552\Design\08290552.dwg
 FILE NAME = N:\VPROJ\08290552\Design\08290552.dwg



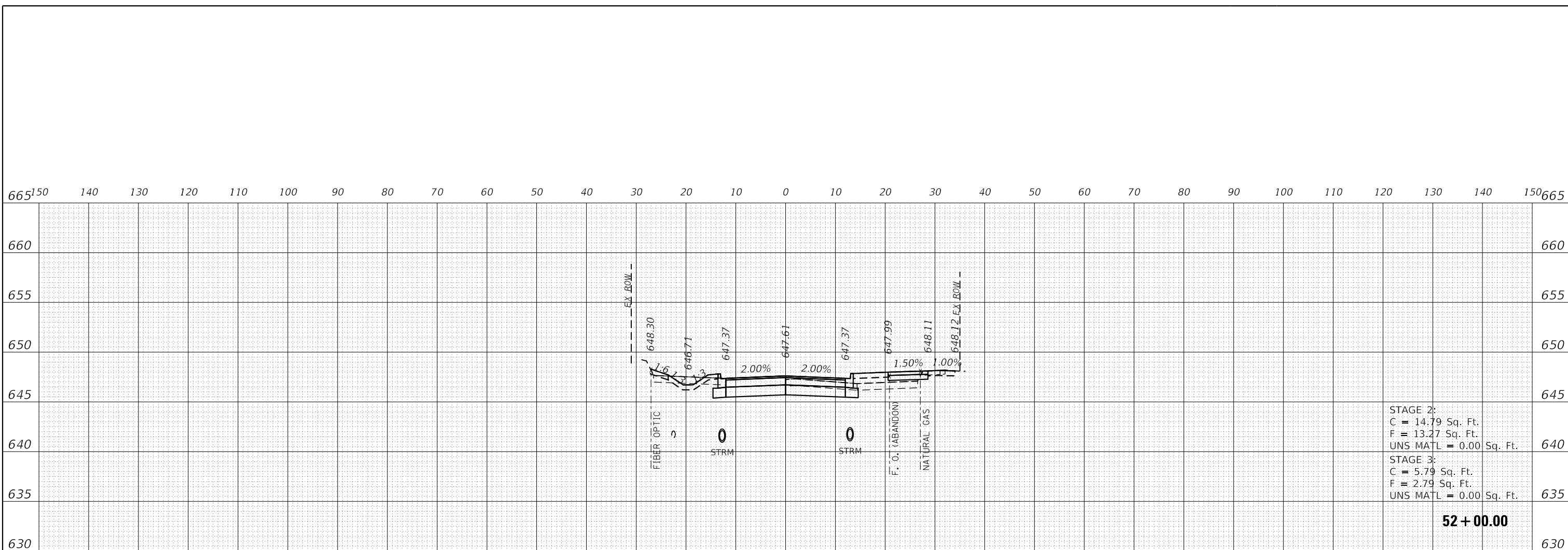
USER NAME = Roadway	DESIGNED - TBH	REVISED -
	DRAWN - TBH	REVISED -
PLOT SCALE = 20.0000' / 1"	CHECKED - ES	REVISED -
PLOT DATE = 9/17/2021	DATE - 9/1/2021	REVISED -

STATE OF ILLINOIS
DEPARTMENT OF TRANSPORTATION

CLAVEY ROAD
CROSS SECTIONS

SCALE: 1" = 20' SHEET NO. OF SHEETS STA. 50+50.00 TO STA. 51+00.00

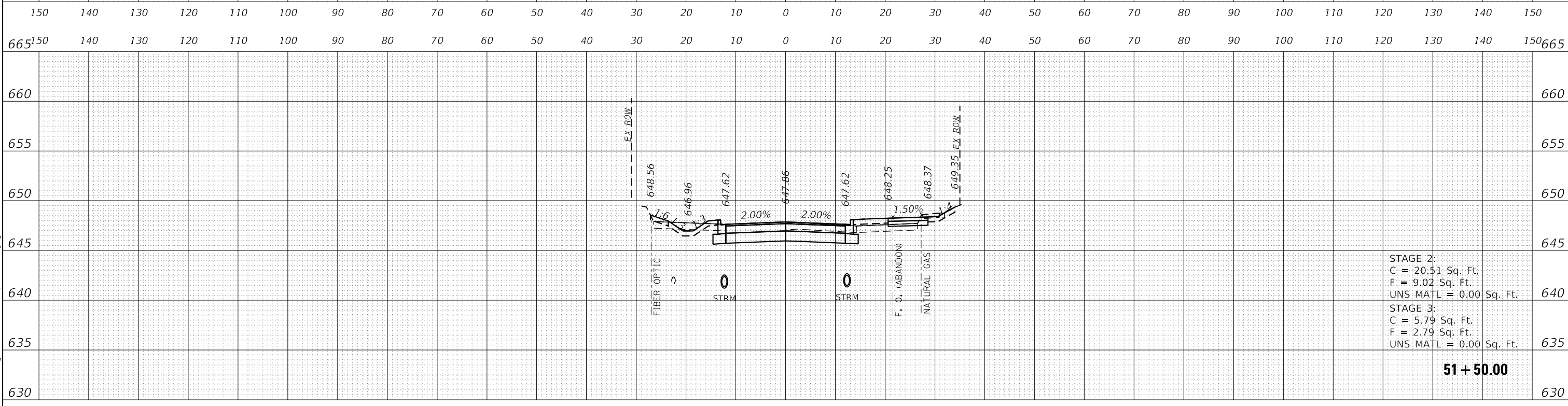
FAU RTE.	SECTION	COUNTY	TOTAL SHEETS	SHEET NO.
1265	15-00125-00-PV	LAKE	293	260
CONTRACT NO. 61C85			ILLINOIS FED. AID PROJECT	



STAGE 2:
 C = 14.79 Sq. Ft.
 F = 13.27 Sq. Ft.
 UNS MATL = 0.00 Sq. Ft.

STAGE 3:
 C = 5.79 Sq. Ft.
 F = 2.79 Sq. Ft.
 UNS MATL = 0.00 Sq. Ft.

52 + 00.00



STAGE 2:
 C = 20.51 Sq. Ft.
 F = 9.02 Sq. Ft.
 UNS MATL = 0.00 Sq. Ft.

STAGE 3:
 C = 5.79 Sq. Ft.
 F = 2.79 Sq. Ft.
 UNS MATL = 0.00 Sq. Ft.

51 + 50.00

DATE PLOTTED = 9/17/2021 7:31:14 AM
 PEN TABLE = N:\Standard\CAD\Bentley\standards\IL\DOT\Plotting\CGI-PDF.plt
 PLOT CONFIG = N:\VPROJ\08289952\Design\08289952\15-Proposed\1265.dgn
 FILE NAME = N:\VPROJ\08289952\Design\08289952\15-Proposed\1265.dgn



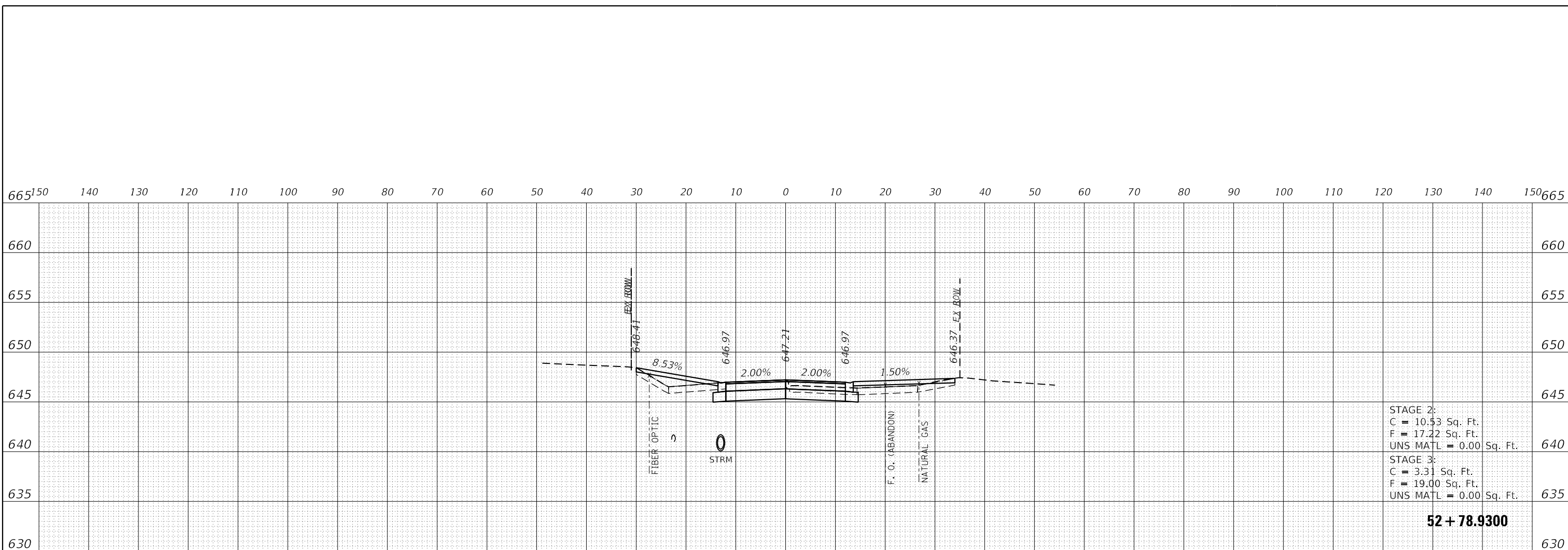
USER NAME = Roadway	DESIGNED - TBH	REVISED -
	DRAWN - TBH	REVISED -
PLOT SCALE = 20.0000' / 1"	CHECKED - ES	REVISED -
PLOT DATE = 9/17/2021	DATE - 9/1/2021	REVISED -

**STATE OF ILLINOIS
 DEPARTMENT OF TRANSPORTATION**

**CLAVEY ROAD
 CROSS SECTIONS**

SCALE: 1" = 20' SHEET NO. OF SHEETS STA. 51+50.00 TO STA. 52+00.00

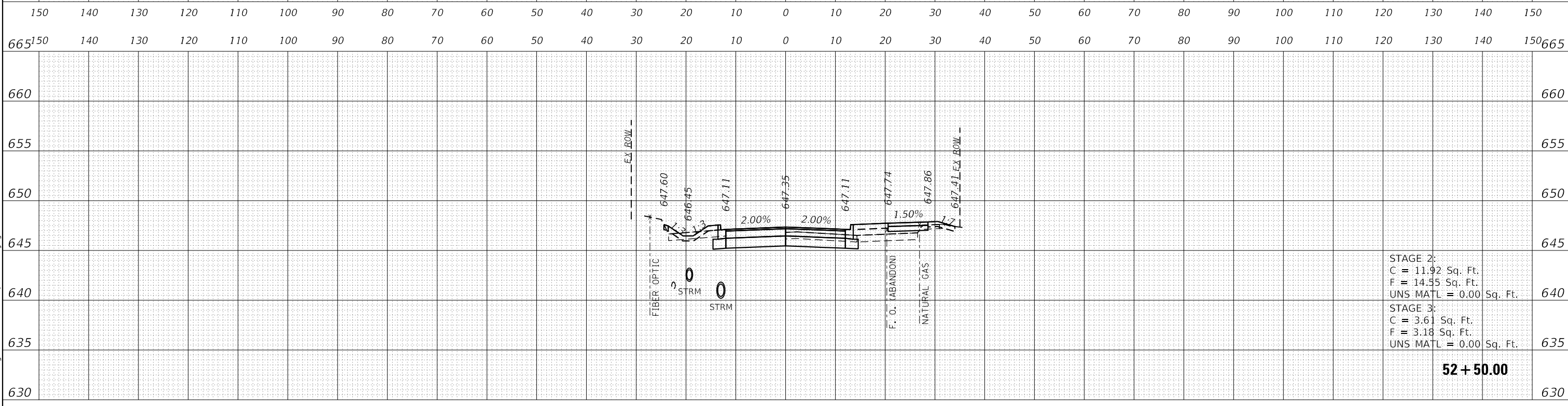
FAU RTE.	SECTION	COUNTY	TOTAL SHEETS	SHEET NO.
1265	15-00125-00-PV	LAKE	293	261
CONTRACT NO. 61C85			ILLINOIS FED. AID PROJECT	



STAGE 2:
 C = 10.53 Sq. Ft.
 F = 17.22 Sq. Ft.
 UNS MATL = 0.00 Sq. Ft.

STAGE 3:
 C = 3.31 Sq. Ft.
 F = 19.00 Sq. Ft.
 UNS MATL = 0.00 Sq. Ft.

52 + 78.9300



STAGE 2:
 C = 11.92 Sq. Ft.
 F = 14.55 Sq. Ft.
 UNS MATL = 0.00 Sq. Ft.

STAGE 3:
 C = 3.61 Sq. Ft.
 F = 3.18 Sq. Ft.
 UNS MATL = 0.00 Sq. Ft.

52 + 50.00

DATE PLOTTED = 9/17/2021 7:31:14 AM
 PEN TABLE = N:\Standard\CAD\Bentley\standards\IL\DOT\Plotting\CGI-PDF-plc19
 PLOT CONFIG = N:\VPROJ\082895521\Design\082895521\Proposed_C1.rvt.dgn
 FILE NAME =



USER NAME = Roadway	DESIGNED - TBH	REVISED -
	DRAWN - TBH	REVISED -
PLOT SCALE = 20.0000' / 1"	CHECKED - ES	REVISED -
PLOT DATE = 9/17/2021	DATE - 9/1/2021	REVISED -

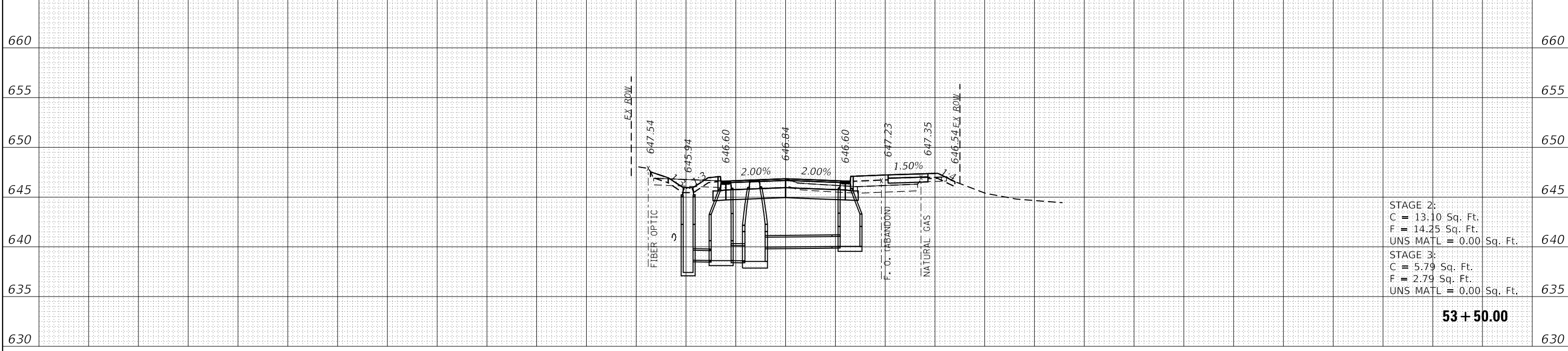
**STATE OF ILLINOIS
 DEPARTMENT OF TRANSPORTATION**

**CLAVEY ROAD
 CROSS SECTIONS**

SCALE: 1" = 20' SHEET NO. OF SHEETS STA. 52+50.00 TO STA. 52+78.9300

FAU RTE.	SECTION	COUNTY	TOTAL SHEETS	SHEET NO.
1265	15-00125-00-PV	LAKE	293	262
CONTRACT NO. 61C85			ILLINOIS FED. AID PROJECT	

665150 140 130 120 110 100 90 80 70 60 50 40 30 20 10 0 10 20 30 40 50 60 70 80 90 100 110 120 130 140 150665



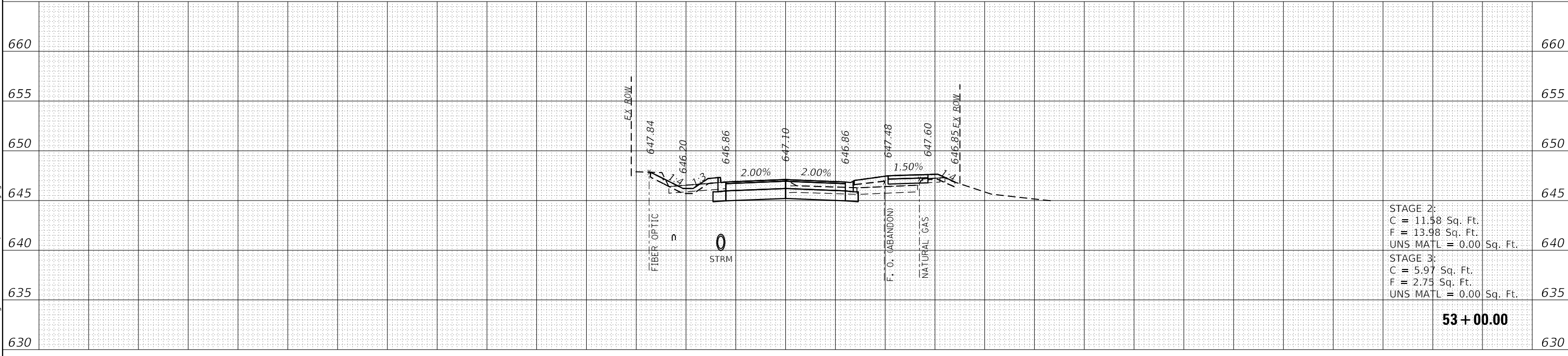
STAGE 2:
C = 13.10 Sq. Ft.
F = 14.25 Sq. Ft.
UNS MATL = 0.00 Sq. Ft.

STAGE 3:
C = 5.79 Sq. Ft.
F = 2.79 Sq. Ft.
UNS MATL = 0.00 Sq. Ft.

53 + 50.00

150 140 130 120 110 100 90 80 70 60 50 40 30 20 10 0 10 20 30 40 50 60 70 80 90 100 110 120 130 140 150

665150 140 130 120 110 100 90 80 70 60 50 40 30 20 10 0 10 20 30 40 50 60 70 80 90 100 110 120 130 140 150665



STAGE 2:
C = 11.58 Sq. Ft.
F = 13.98 Sq. Ft.
UNS MATL = 0.00 Sq. Ft.

STAGE 3:
C = 5.97 Sq. Ft.
F = 2.75 Sq. Ft.
UNS MATL = 0.00 Sq. Ft.

53 + 00.00

150 140 130 120 110 100 90 80 70 60 50 40 30 20 10 0 10 20 30 40 50 60 70 80 90 100 110 120 130 140 150

DATE PLOTTED = 9/17/2021 7:31:14 AM
 PEN TABLE = N:\Standard\CAD\Bentley\standards\IL\DOT\Plotting\CCI-PDF.plt.ctb
 PLOT CONFIG = N:\VPROJ\08290520\Design\08290520-15-Proposed.ctb
 FILE NAME = N:\VPROJ\08290520\Design\08290520-15-Proposed.ctb.dgn



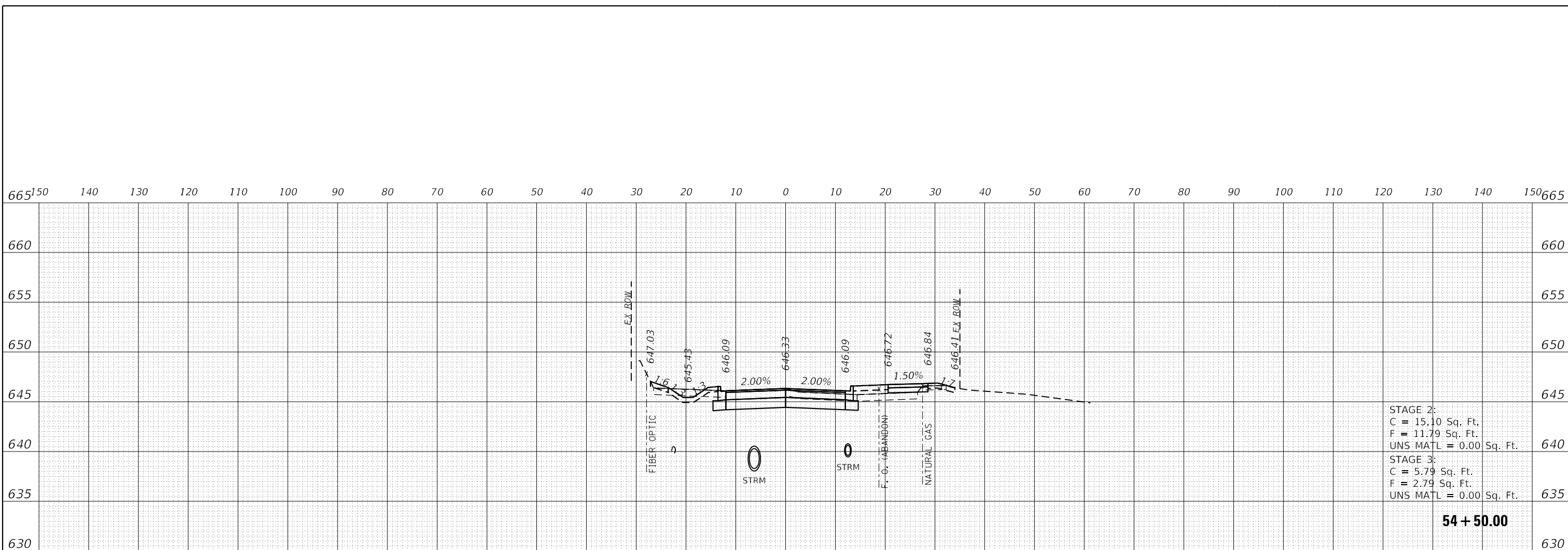
USER NAME = Roadway	DESIGNED - TBH	REVISED -
	DRAWN - TBH	REVISED -
PLOT SCALE = 20.0000' / 1"	CHECKED - ES	REVISED -
PLOT DATE = 9/17/2021	DATE - 9/1/2021	REVISED -

**STATE OF ILLINOIS
DEPARTMENT OF TRANSPORTATION**

**CLAVEY ROAD
CROSS SECTIONS**

SCALE: 1" = 20' SHEET NO. OF SHEETS STA. 53+00.00 TO STA. 53+50.00

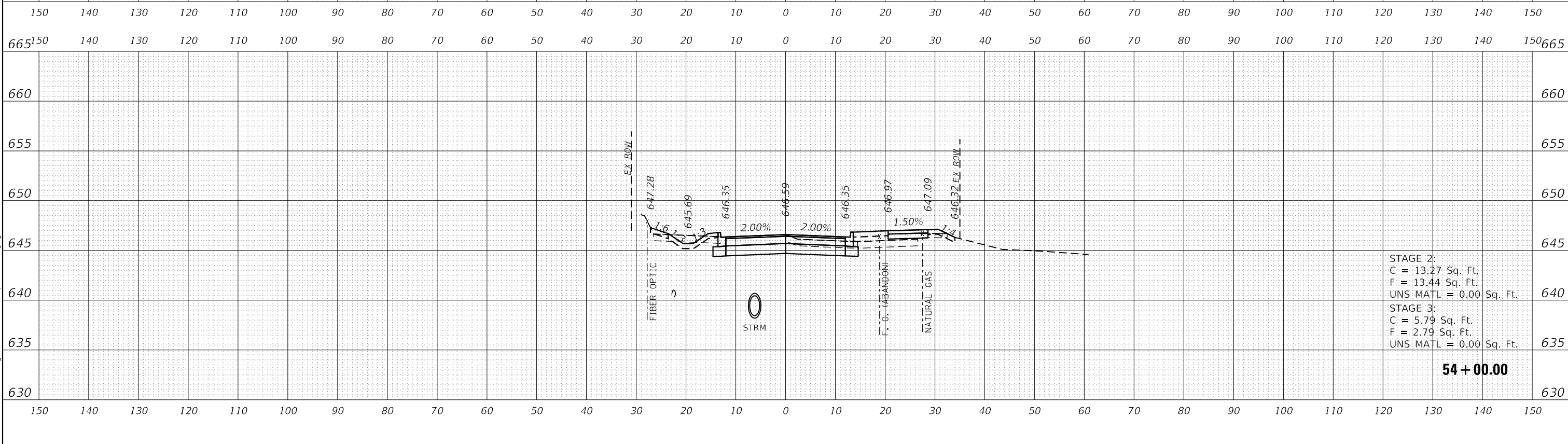
FAU RTE.	SECTION	COUNTY	TOTAL SHEETS	SHEET NO.
1265	15-00125-00-PV	LAKE	293	263
CONTRACT NO. 61C85			ILLINOIS FED. AID PROJECT	



STAGE 2:
 C = 15.10 Sq. Ft.
 F = 11.79 Sq. Ft.
 UNS MATL = 0.00 Sq. Ft.

STAGE 3:
 C = 5.79 Sq. Ft.
 F = 2.79 Sq. Ft.
 UNS MATL = 0.00 Sq. Ft.

54 + 50.00



STAGE 2:
 C = 13.27 Sq. Ft.
 F = 13.44 Sq. Ft.
 UNS MATL = 0.00 Sq. Ft.

STAGE 3:
 C = 5.79 Sq. Ft.
 F = 2.79 Sq. Ft.
 UNS MATL = 0.00 Sq. Ft.

54 + 00.00

DATE PLOTTED = 9/17/2021 7:31:14 AM
 PEN TABLE = N:\Standard\CAD\Bentley\standards\IL\DOT\Plotting\CGI-PDF.plt;ctb
 PLOT CONFIG = N:\VPROJ\08289552\Design\18289552\15-Proposed\Clavey.dgn
 FILE NAME =



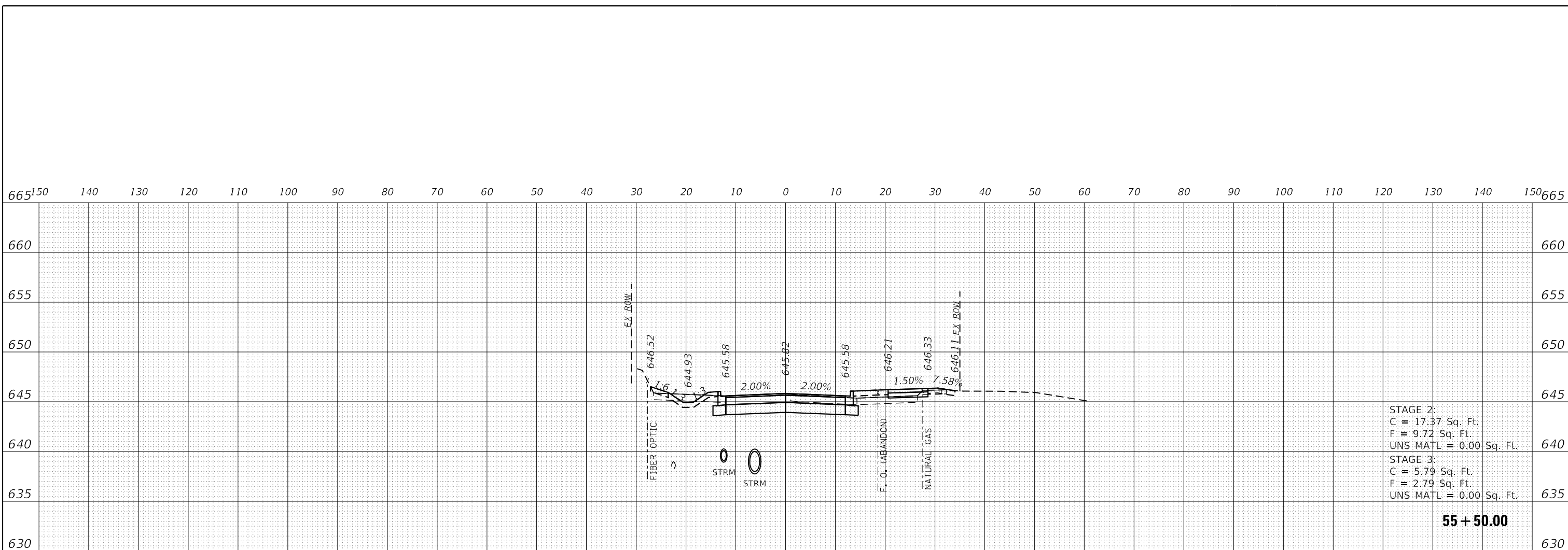
USER NAME = Roadway	DESIGNED - TBH	REVISED -
	DRAWN - TBH	REVISED -
PLOT SCALE = 20.0000' / 1"	CHECKED - ES	REVISED -
PLOT DATE = 9/17/2021	DATE - 9/1/2021	REVISED -

**STATE OF ILLINOIS
 DEPARTMENT OF TRANSPORTATION**

**CLAVEY ROAD
 CROSS SECTIONS**

SCALE: 1" = 20' SHEET NO. OF SHEETS STA. 54+00.00 TO STA. 54+50.00

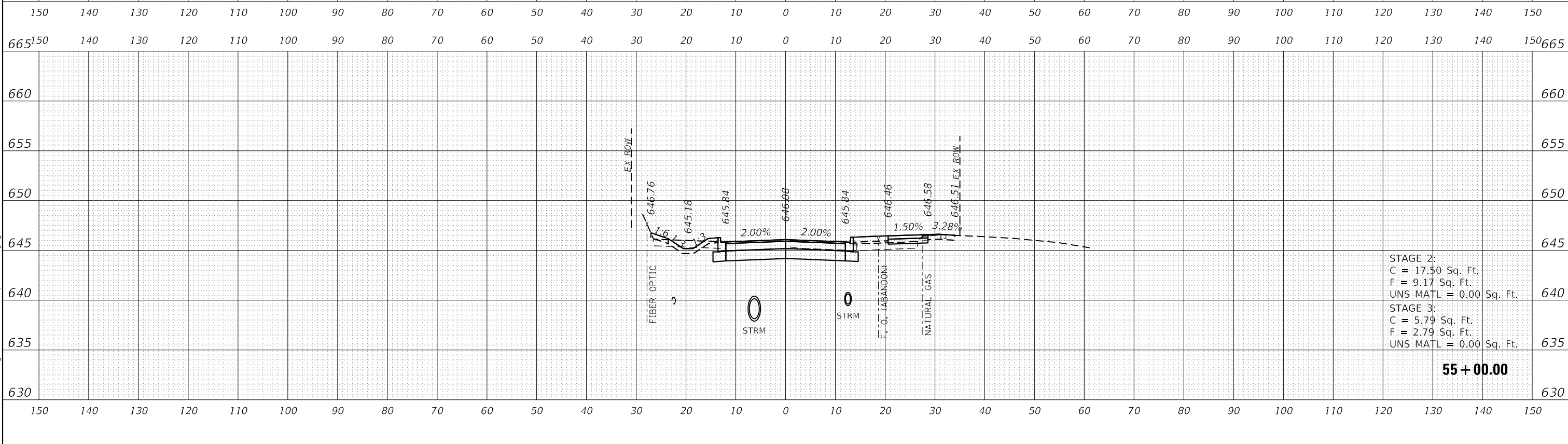
FAU RTE.	SECTION	COUNTY	TOTAL SHEETS	SHEET NO.
1265	15-00125-00-PV	LAKE	293	264
CONTRACT NO. 61C85			ILLINOIS FED. AID PROJECT	



STAGE 2:
 C = 17.37 Sq. Ft.
 F = 9.72 Sq. Ft.
 UNS MATL = 0.00 Sq. Ft.

STAGE 3:
 C = 5.79 Sq. Ft.
 F = 2.79 Sq. Ft.
 UNS MATL = 0.00 Sq. Ft.

55 + 50.00



STAGE 2:
 C = 17.50 Sq. Ft.
 F = 9.17 Sq. Ft.
 UNS MATL = 0.00 Sq. Ft.

STAGE 3:
 C = 5.79 Sq. Ft.
 F = 2.79 Sq. Ft.
 UNS MATL = 0.00 Sq. Ft.

55 + 00.00

DATE PLOTTED = 9/17/2021 7:31:14 AM
 PEN TABLE = N:\Standard\CAD\Bentley\standards\IL\DOT\Plotting\CCI-PDF.plt.ctb
 PLOT CONFIG = N:\VPROJ\08289952\01\Design\18289952\15-Proposed\Clavey.dgn
 FILE NAME =



USER NAME = Roadway	DESIGNED - TBH	REVISED -
	DRAWN - TBH	REVISED -
PLOT SCALE = 20.0000' / 1"	CHECKED - ES	REVISED -
PLOT DATE = 9/17/2021	DATE - 9/1/2021	REVISED -

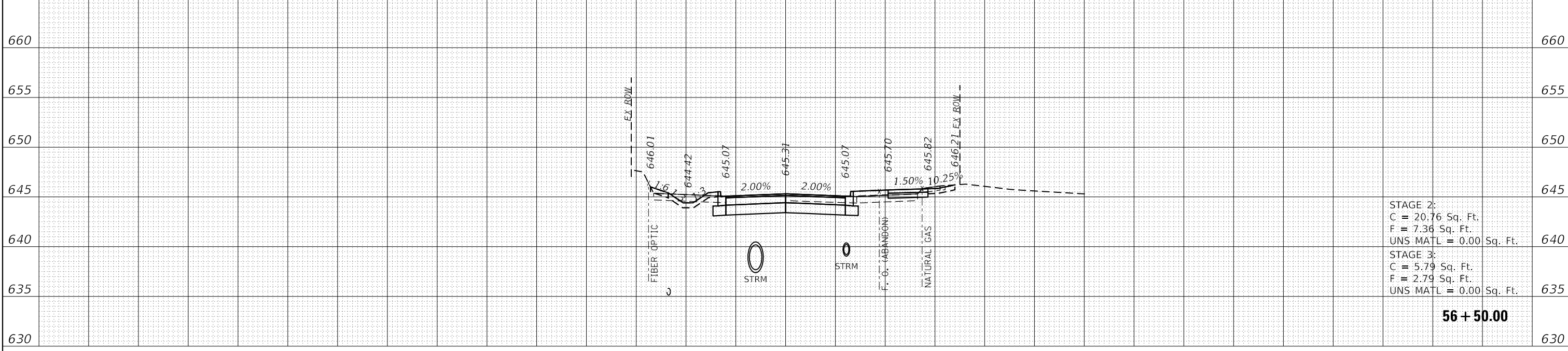
**STATE OF ILLINOIS
 DEPARTMENT OF TRANSPORTATION**

**CLAVEY ROAD
 CROSS SECTIONS**

SCALE: 1" = 20' SHEET NO. OF SHEETS STA. 55+00.00 TO STA. 55+50.00

FAU RTE.	SECTION	COUNTY	TOTAL SHEETS	SHEET NO.
1265	15-00125-00-PV	LAKE	293	265
CONTRACT NO. 61C85			ILLINOIS FED. AID PROJECT	

665150 140 130 120 110 100 90 80 70 60 50 40 30 20 10 0 10 20 30 40 50 60 70 80 90 100 110 120 130 140 150665



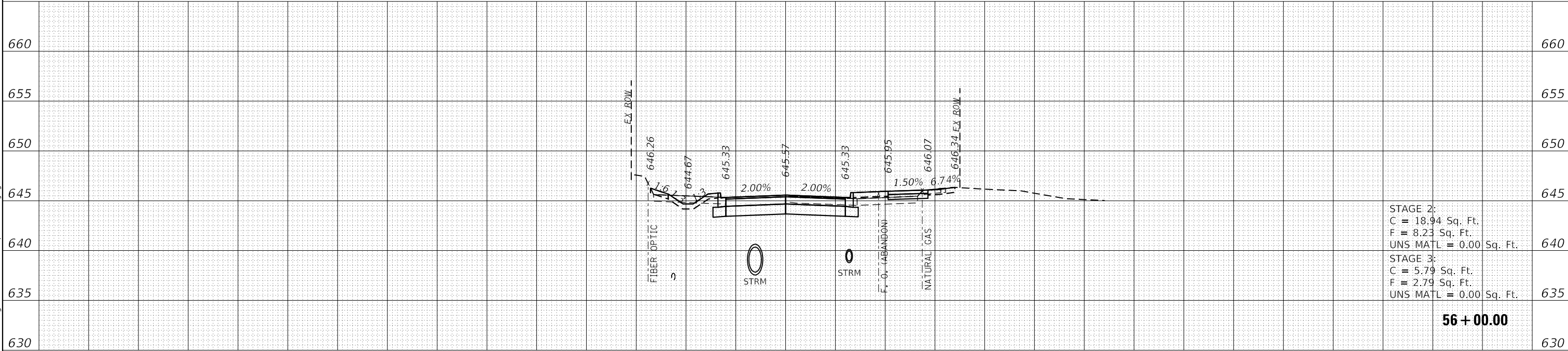
STAGE 2:
C = 20.76 Sq. Ft.
F = 7.36 Sq. Ft.
UNS MATL = 0.00 Sq. Ft.

STAGE 3:
C = 5.79 Sq. Ft.
F = 2.79 Sq. Ft.
UNS MATL = 0.00 Sq. Ft.

56 + 50.00

150 140 130 120 110 100 90 80 70 60 50 40 30 20 10 0 10 20 30 40 50 60 70 80 90 100 110 120 130 140 150

665150 140 130 120 110 100 90 80 70 60 50 40 30 20 10 0 10 20 30 40 50 60 70 80 90 100 110 120 130 140 150665



STAGE 2:
C = 18.94 Sq. Ft.
F = 8.23 Sq. Ft.
UNS MATL = 0.00 Sq. Ft.

STAGE 3:
C = 5.79 Sq. Ft.
F = 2.79 Sq. Ft.
UNS MATL = 0.00 Sq. Ft.

56 + 00.00

150 140 130 120 110 100 90 80 70 60 50 40 30 20 10 0 10 20 30 40 50 60 70 80 90 100 110 120 130 140 150

DATE PLOTTED = 9/17/2021 7:31:14 AM
 PEN TABLE = N:\Standard\CAD\Bentley\standards\IL\DOT\Plotting\CGI-PDF.plt
 PLOT CONFIG = N:\VPROJ\08289552\Design\18289552\15-Proposed\Clavey.dgn
 FILE NAME = N:\VPROJ\08289552\Design\18289552\15-Proposed\Clavey.dgn



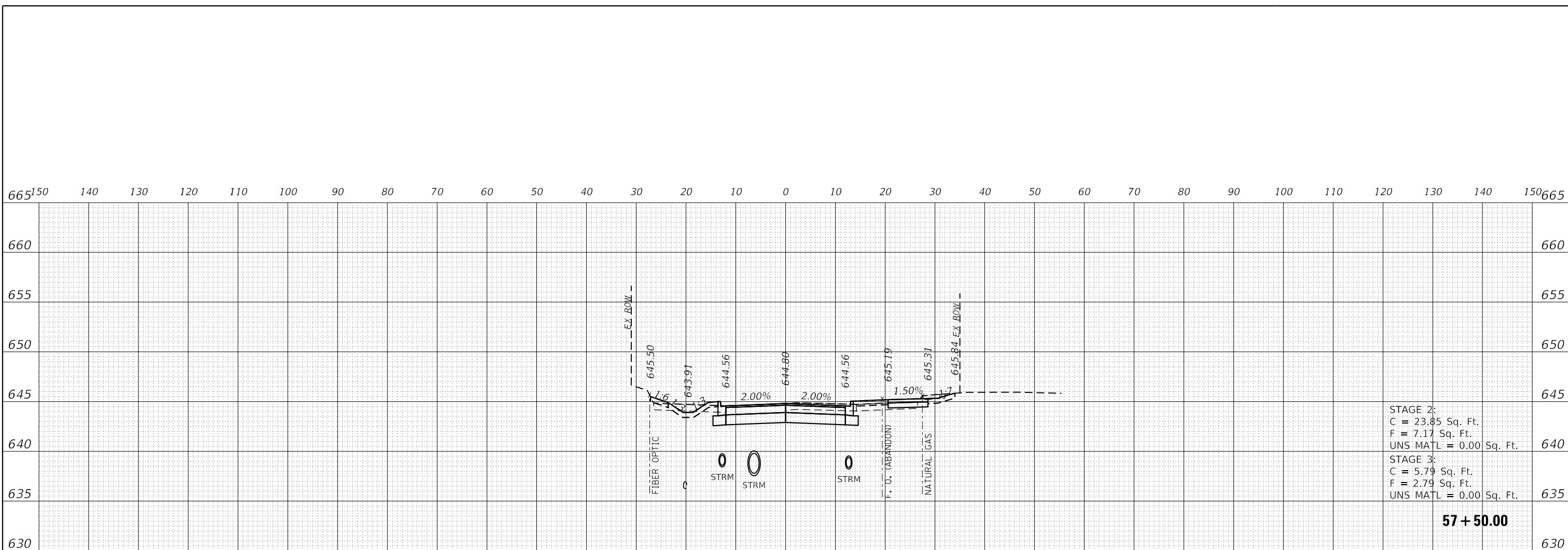
USER NAME = Roadway	DESIGNED - TBH	REVISED -
	DRAWN - TBH	REVISED -
PLOT SCALE = 20.0000' / 1"	CHECKED - ES	REVISED -
PLOT DATE = 9/17/2021	DATE - 9/1/2021	REVISED -

**STATE OF ILLINOIS
DEPARTMENT OF TRANSPORTATION**

**CLAVEY ROAD
CROSS SECTIONS**

SCALE: 1" = 20' SHEET NO. OF SHEETS STA. 56+00.00 TO STA. 56+50.00

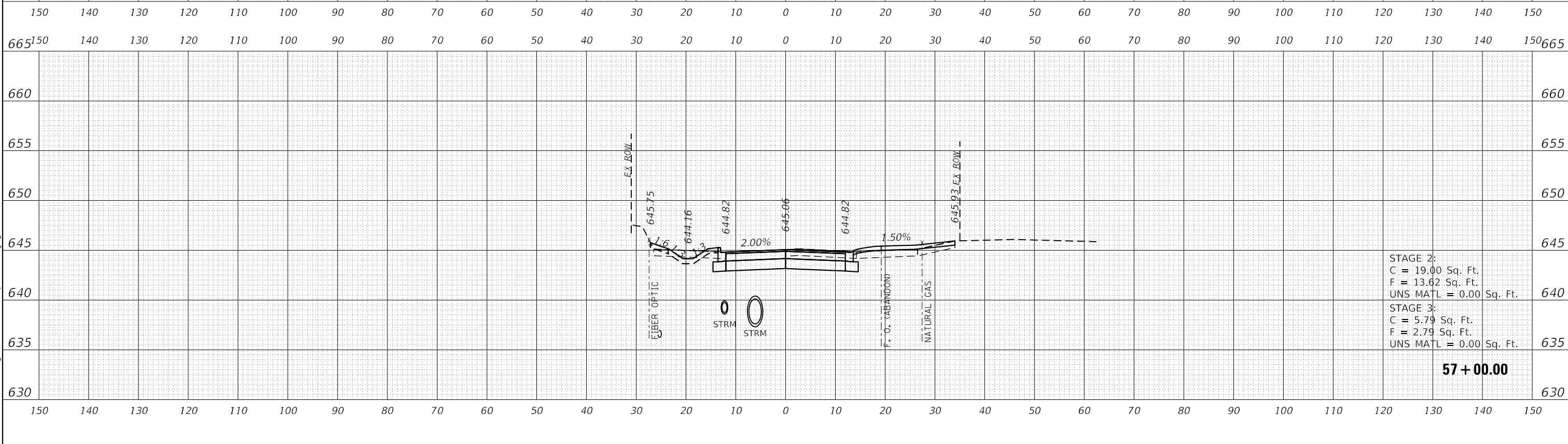
FAU RTE.	SECTION	COUNTY	TOTAL SHEETS	SHEET NO.
1265	15-00125-00-PV	LAKE	293	266
CONTRACT NO. 61C85			ILLINOIS FED. AID PROJECT	



STAGE 2:
 C = 23.85 Sq. Ft.
 F = 7.17 Sq. Ft.
 UNS MATL = 0.00 Sq. Ft.

STAGE 3:
 C = 5.79 Sq. Ft.
 F = 2.79 Sq. Ft.
 UNS MATL = 0.00 Sq. Ft.

57 + 50.00



STAGE 2:
 C = 19.00 Sq. Ft.
 F = 13.62 Sq. Ft.
 UNS MATL = 0.00 Sq. Ft.

STAGE 3:
 C = 5.79 Sq. Ft.
 F = 2.79 Sq. Ft.
 UNS MATL = 0.00 Sq. Ft.

57 + 00.00

DATE PLOTTED = 9/17/2021 7:31:15 AM
 PEN TABLE = N:\Standard\CAD\Bentley\standards\IL\DOT\Plotting\CCI-PDF.plt.ctb
 PLOT CONFIG = N:\VPROJ\08289955\01\Design\18289955\15-Proposed\Clavey.dgn



USER NAME = Roadway	DESIGNED - TBH	REVISED -
	DRAWN - TBH	REVISED -
PLOT SCALE = 20.0000' / 1"	CHECKED - ES	REVISED -
PLOT DATE = 9/17/2021	DATE - 9/1/2021	REVISED -

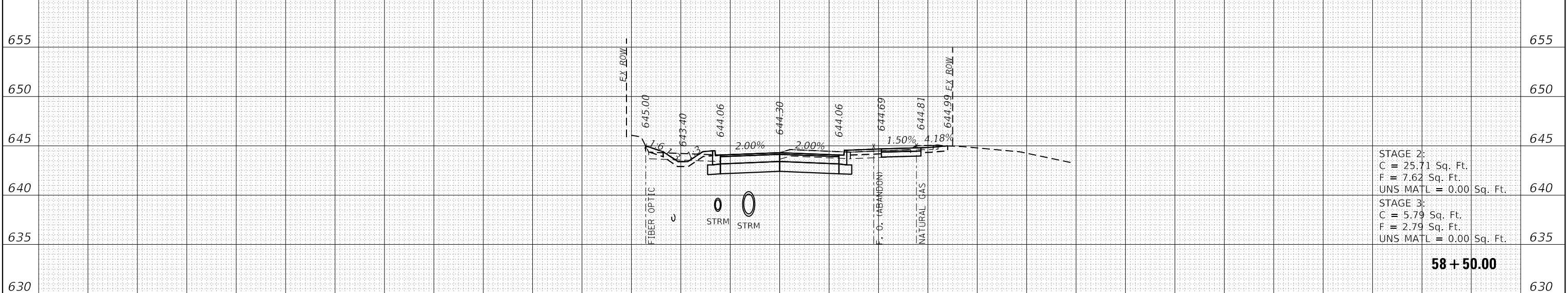
**STATE OF ILLINOIS
 DEPARTMENT OF TRANSPORTATION**

**CLAVEY ROAD
 CROSS SECTIONS**

SCALE: 1" = 20' SHEET NO. OF SHEETS STA. 57+00.00 TO STA. 57+50.00

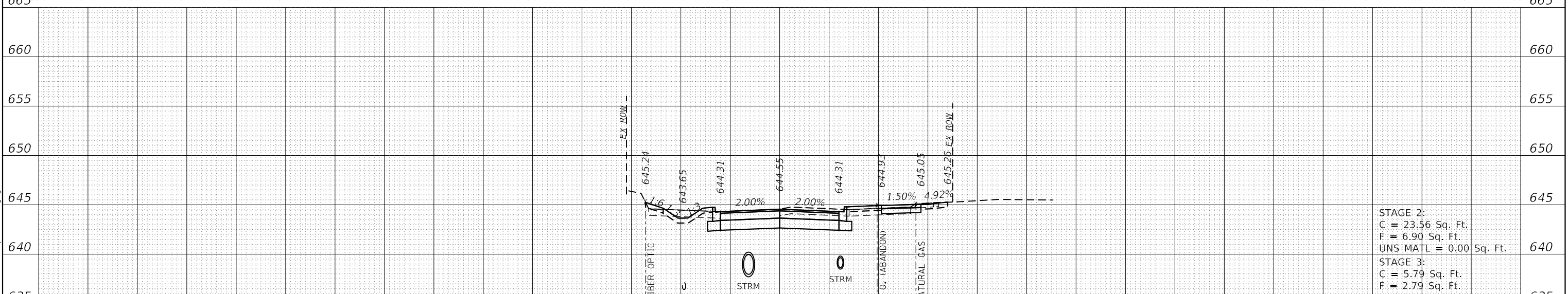
FAU RTE.	SECTION	COUNTY	TOTAL SHEETS	SHEET NO.
1265	15-00125-00-PV	LAKE	293	267
CONTRACT NO. 61C85			ILLINOIS FED. AID PROJECT	

660 150 140 130 120 110 100 90 80 70 60 50 40 30 20 10 0 10 20 30 40 50 60 70 80 90 100 110 120 130 140 150 660



150 140 130 120 110 100 90 80 70 60 50 40 30 20 10 0 10 20 30 40 50 60 70 80 90 100 110 120 130 140 150

665 150 140 130 120 110 100 90 80 70 60 50 40 30 20 10 0 10 20 30 40 50 60 70 80 90 100 110 120 130 140 150 665



150 140 130 120 110 100 90 80 70 60 50 40 30 20 10 0 10 20 30 40 50 60 70 80 90 100 110 120 130 140 150

DATE PLOTTED = 9/17/2021 7:31:15 AM
PEN TABLE = N:\Standard\CAD\Bentley\standards\IL\DOT\Plotting\CCI-PDF.plt
PLOT CONFIG = N:\Standard\CAD\Bentley\standards\IL\DOT\Plotting\CCI-PDF.plt
FILE NAME = N:\VHD\08289528\Design\18289528\15-Proposed\Clavey.dgn



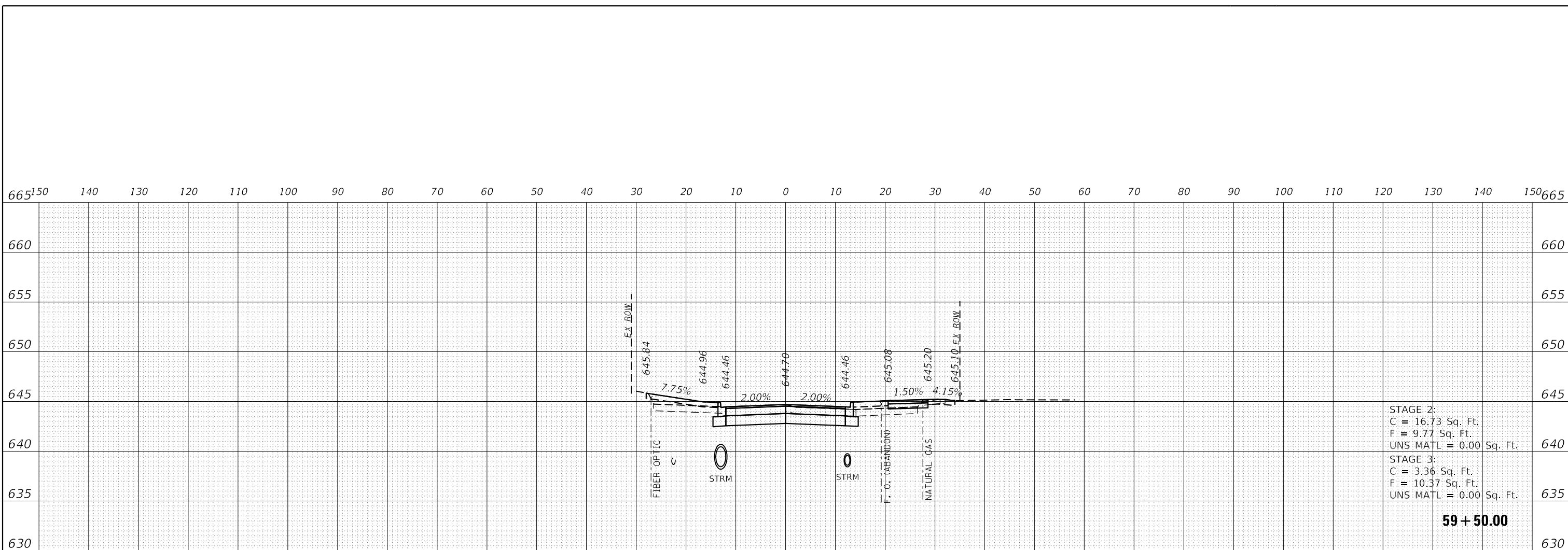
USER NAME = Roadway	DESIGNED - TBH	REVISED -
	DRAWN - TBH	REVISED -
PLOT SCALE = 20.0000' / 1"	CHECKED - ES	REVISED -
PLOT DATE = 9/17/2021	DATE - 9/1/2021	REVISED -

STATE OF ILLINOIS
DEPARTMENT OF TRANSPORTATION

CLAVEY ROAD
CROSS SECTIONS

SCALE: 1" = 20' SHEET NO. OF SHEETS STA. 58+00.00 TO STA. 58+50.00

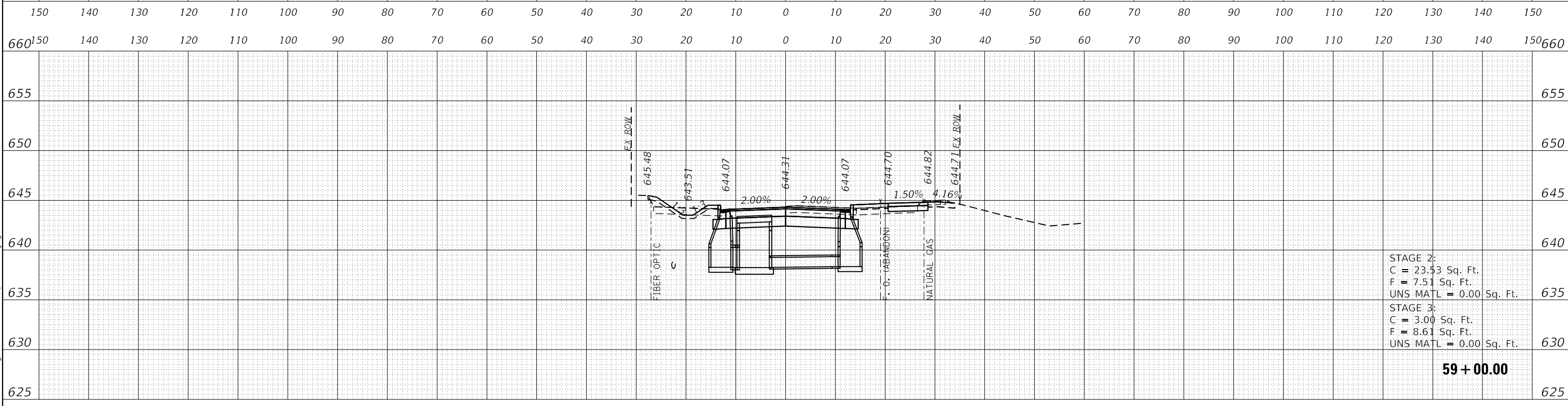
FAU RTE.	SECTION	COUNTY	TOTAL SHEETS	SHEET NO.
1265	15-00125-00-PV	LAKE	293	268
CONTRACT NO. 61C85			ILLINOIS FED. AID PROJECT	



STAGE 2:
 C = 16.73 Sq. Ft.
 F = 9.77 Sq. Ft.
 UNS MATL = 0.00 Sq. Ft.

STAGE 3:
 C = 3.36 Sq. Ft.
 F = 10.37 Sq. Ft.
 UNS MATL = 0.00 Sq. Ft.

59 + 50.00



STAGE 2:
 C = 23.53 Sq. Ft.
 F = 7.51 Sq. Ft.
 UNS MATL = 0.00 Sq. Ft.

STAGE 3:
 C = 3.00 Sq. Ft.
 F = 8.61 Sq. Ft.
 UNS MATL = 0.00 Sq. Ft.

59 + 00.00

DATE PLOTTED = 9/17/2021 7:31:15 AM
 PEN TABLE = N:\Standard\CAD\Bentley\standards\IL\DOT\Plotting\CGI-PDF.plt
 PLOT CONFIG = N:\VPROJ\08290552\Design\08290552\Proposed_Crway.dgn
 FILE NAME = N:\VPROJ\08290552\Design\08290552\Proposed_Crway.dgn



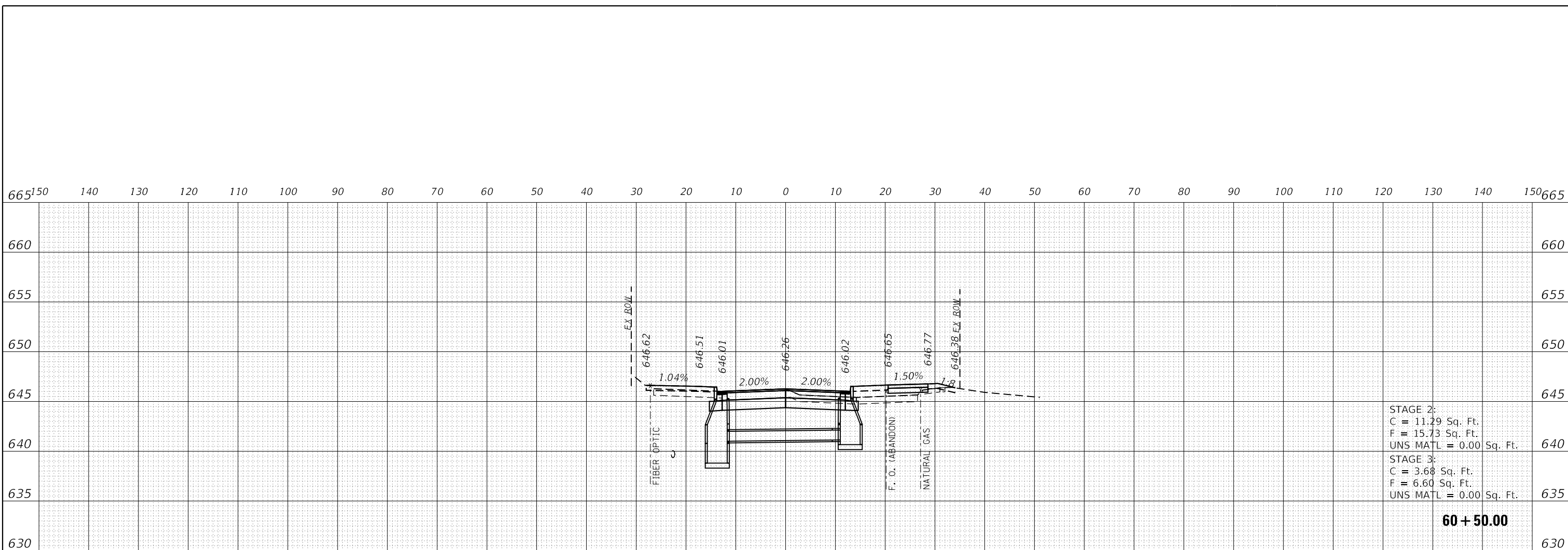
USER NAME = Roadway	DESIGNED - TBH	REVISED -
	DRAWN - TBH	REVISED -
PLOT SCALE = 20.0000' / 1"	CHECKED - ES	REVISED -
PLOT DATE = 9/17/2021	DATE - 9/1/2021	REVISED -

**STATE OF ILLINOIS
 DEPARTMENT OF TRANSPORTATION**

**CLAVEY ROAD
 CROSS SECTIONS**

SCALE: 1" = 20' SHEET NO. OF SHEETS STA. 59+00.00 TO STA. 59+50.00

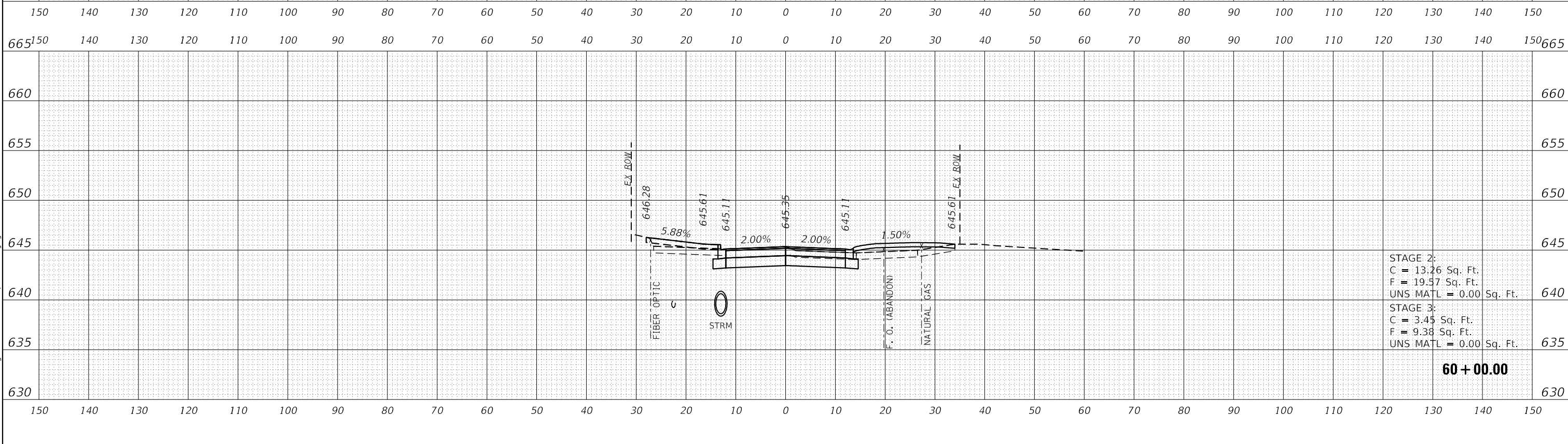
FAU RTE.	SECTION	COUNTY	TOTAL SHEETS	SHEET NO.
1265	15-00125-00-PV	LAKE	293	269
CONTRACT NO. 61C85			ILLINOIS FED. AID PROJECT	



STAGE 2:
 C = 11.29 Sq. Ft.
 F = 15.73 Sq. Ft.
 UNS MATL = 0.00 Sq. Ft.

STAGE 3:
 C = 3.68 Sq. Ft.
 F = 6.60 Sq. Ft.
 UNS MATL = 0.00 Sq. Ft.

60 + 50.00



STAGE 2:
 C = 13.26 Sq. Ft.
 F = 19.57 Sq. Ft.
 UNS MATL = 0.00 Sq. Ft.

STAGE 3:
 C = 3.45 Sq. Ft.
 F = 9.38 Sq. Ft.
 UNS MATL = 0.00 Sq. Ft.

60 + 00.00

DATE PLOTTED = 9/17/2021 7:31:15 AM
 PEN TABLE = N:\Standard\CAD\Bentley\standards\IL\DOT\Plotting\CCI-PDF.plt.ctb
 PLOT CONFIG = N:\Standard\CAD\Bentley\standards\IL\DOT\Plotting\CCI-PDF.plt.ctb
 FILE NAME = N:\VPROJ\08299552\Design\08299552\Design\08299552\Proposed_Crossing.dgn



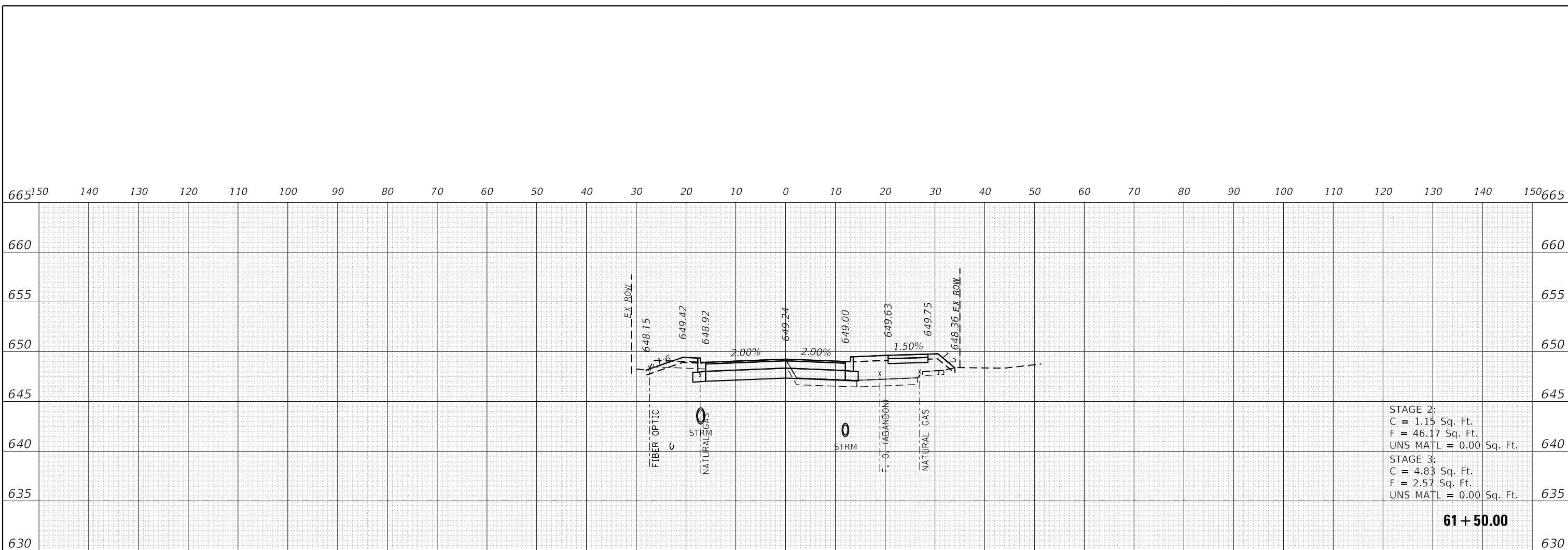
USER NAME = Roadway	DESIGNED - TBH	REVISED -
	DRAWN - TBH	REVISED -
PLOT SCALE = 20.0000' / 1"	CHECKED - ES	REVISED -
PLOT DATE = 9/17/2021	DATE - 9/1/2021	REVISED -

**STATE OF ILLINOIS
 DEPARTMENT OF TRANSPORTATION**

**CLAVEY ROAD
 CROSS SECTIONS**

SCALE: 1" = 20' SHEET NO. OF SHEETS STA. 60+00.00 TO STA. 60+50.00

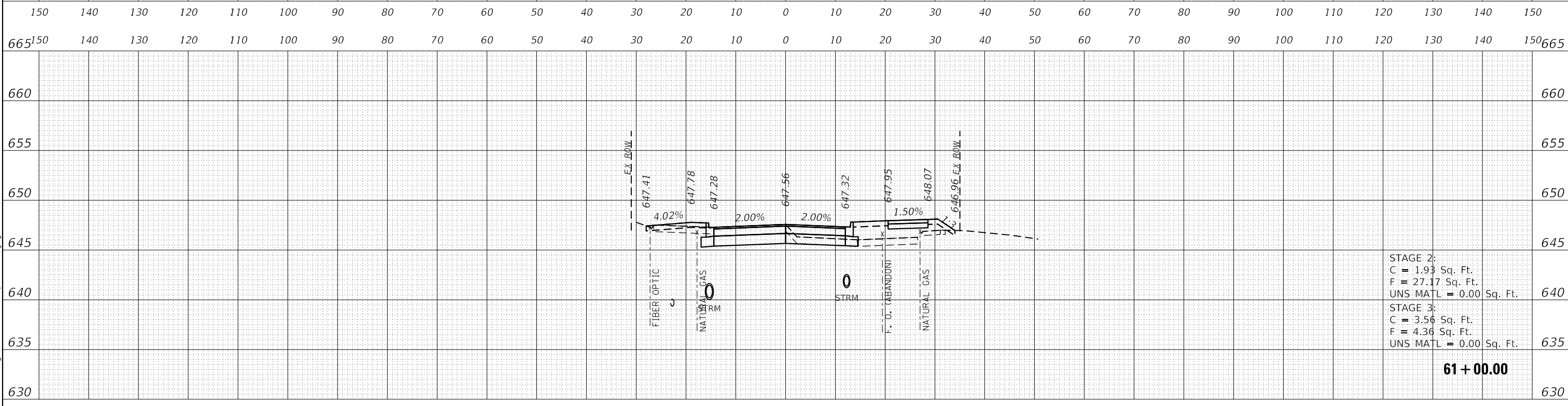
FAU RTE.	SECTION	COUNTY	TOTAL SHEETS	SHEET NO.
1265	15-00125-00-PV	LAKE	293	270
CONTRACT NO. 61C85			ILLINOIS FED. AID PROJECT	



STAGE 2:
 C = 1.15 Sq. Ft.
 F = 46.17 Sq. Ft.
 UNS MATL = 0.00 Sq. Ft.

STAGE 3:
 C = 4.83 Sq. Ft.
 F = 2.57 Sq. Ft.
 UNS MATL = 0.00 Sq. Ft.

61 + 50.00



STAGE 2:
 C = 1.93 Sq. Ft.
 F = 27.17 Sq. Ft.
 UNS MATL = 0.00 Sq. Ft.

STAGE 3:
 C = 3.56 Sq. Ft.
 F = 4.36 Sq. Ft.
 UNS MATL = 0.00 Sq. Ft.

61 + 00.00

DATE PLOTTED = 9/17/2021 7:31:15 AM
 PEN TABLE = N:\Standard\CAD\Bentley\standards\IL\DOT\Plotting\CCI-PDF.plt
 PLOT CONFIG = N:\Standard\CAD\Bentley\standards\IL\DOT\Plotting\CCI-PDF.plt
 FILE NAME = N:\VPROJ\08299552\Design\08299552\Design\1265\Proposed_Cross.dgn



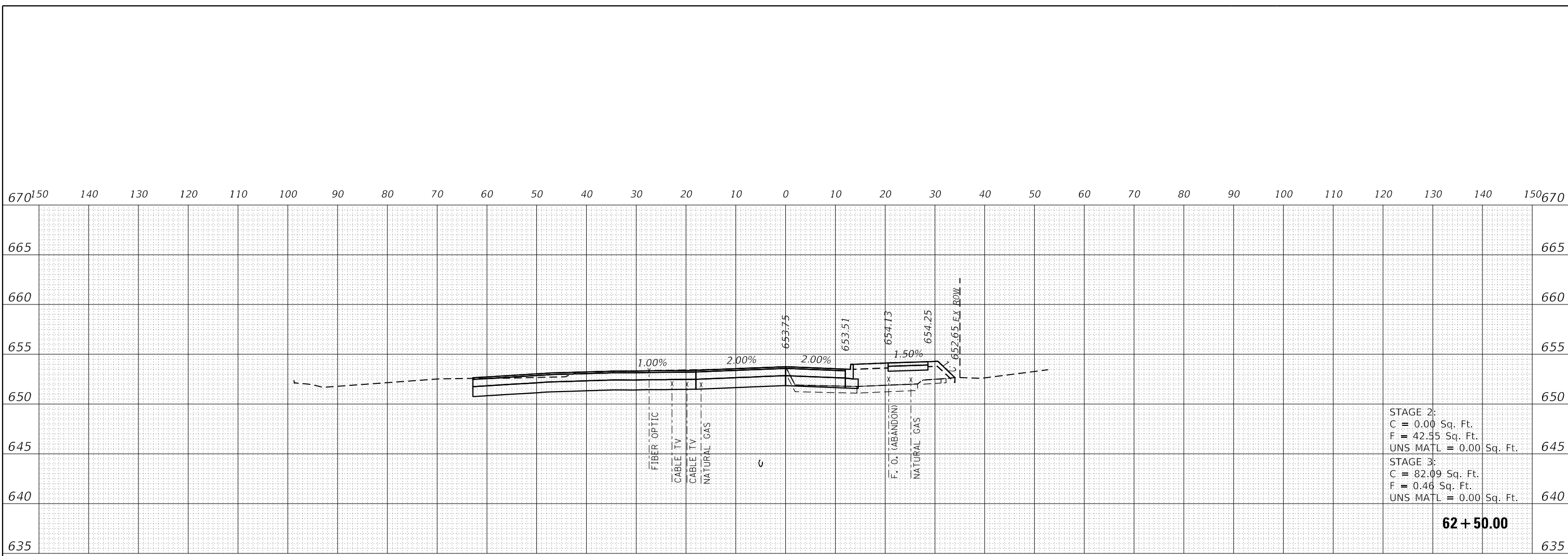
USER NAME = Roadway	DESIGNED - TBH	REVISED -
	DRAWN - TBH	REVISED -
PLOT SCALE = 20.0000' / 1"	CHECKED - ES	REVISED -
PLOT DATE = 9/17/2021	DATE - 9/1/2021	REVISED -

**STATE OF ILLINOIS
 DEPARTMENT OF TRANSPORTATION**

**CLAVEY ROAD
 CROSS SECTIONS**

SCALE: 1" = 20' SHEET NO. OF SHEETS STA. 61+00.00 TO STA. 61+50.00

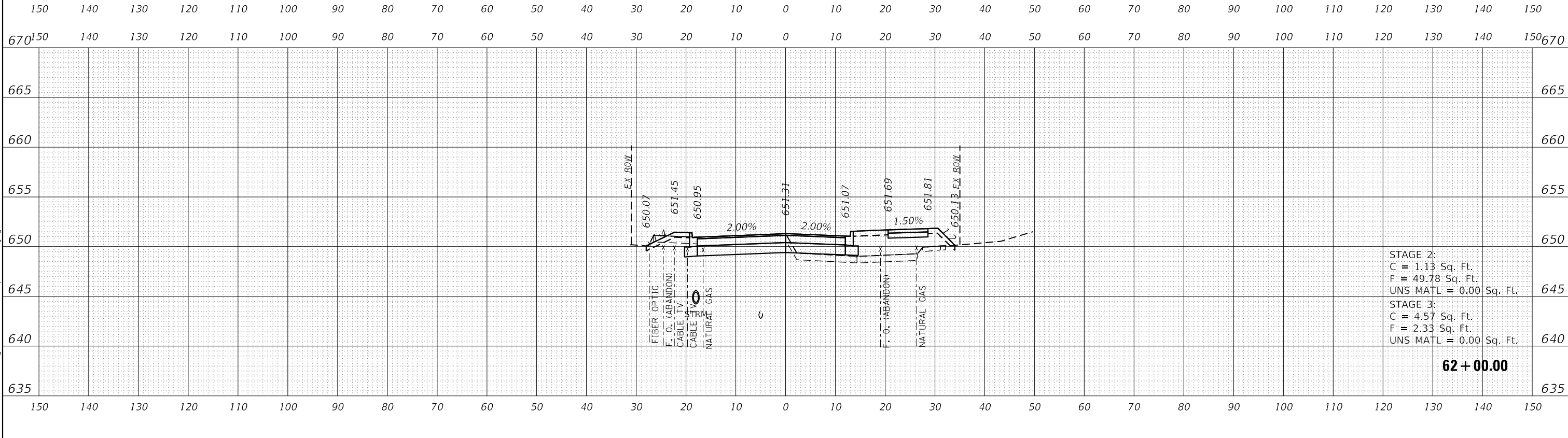
FAU RTE.	SECTION	COUNTY	TOTAL SHEETS	SHEET NO.
1265	15-00125-00-PV	LAKE	293	271
CONTRACT NO. 61G85			ILLINOIS FED. AID PROJECT	



STAGE 2:
 C = 0.00 Sq. Ft.
 F = 42.55 Sq. Ft.
 UNS MATL = 0.00 Sq. Ft.

STAGE 3:
 C = 82.09 Sq. Ft.
 F = 0.46 Sq. Ft.
 UNS MATL = 0.00 Sq. Ft.

62 + 50.00



STAGE 2:
 C = 1.13 Sq. Ft.
 F = 49.78 Sq. Ft.
 UNS MATL = 0.00 Sq. Ft.

STAGE 3:
 C = 4.57 Sq. Ft.
 F = 2.33 Sq. Ft.
 UNS MATL = 0.00 Sq. Ft.

62 + 00.00

DATE PLOTTED = 9/17/2021 7:31:15 AM
 PEN TABLE = N:\Standard\CAD\Bentley\standards\IL\DOT\Plotting\CCI-PDF.plt.ctb
 PLOT CONFIG = N:\VPROJ\08289955\01-C2.tbl
 FILE NAME = N:\VPROJ\08289955\01\Design\18289955\15-Proposed_C2.dwg



USER NAME = Roadway	DESIGNED - TBH	REVISED -
	DRAWN - TBH	REVISED -
PLOT SCALE = 20.0000' / 1"	CHECKED - ES	REVISED -
PLOT DATE = 9/17/2021	DATE - 9/1/2021	REVISED -

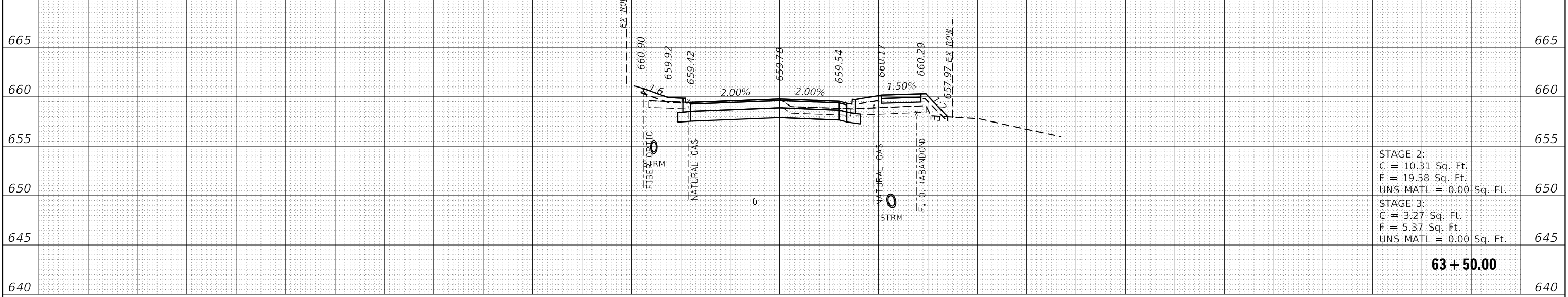
**STATE OF ILLINOIS
 DEPARTMENT OF TRANSPORTATION**

**CLAVEY ROAD
 CROSS SECTIONS**

SCALE: 1" = 20' SHEET NO. OF SHEETS STA. 62+00.00 TO STA. 62+50.00

FAU RTE.	SECTION	COUNTY	TOTAL SHEETS	SHEET NO.
1265	15-00125-00-PV	LAKE	293	272
CONTRACT NO. 61C85			ILLINOIS FED. AID PROJECT	

670 150 140 130 120 110 100 90 80 70 60 50 40 30 20 10 0 10 20 30 40 50 60 70 80 90 100 110 120 130 140 150 670



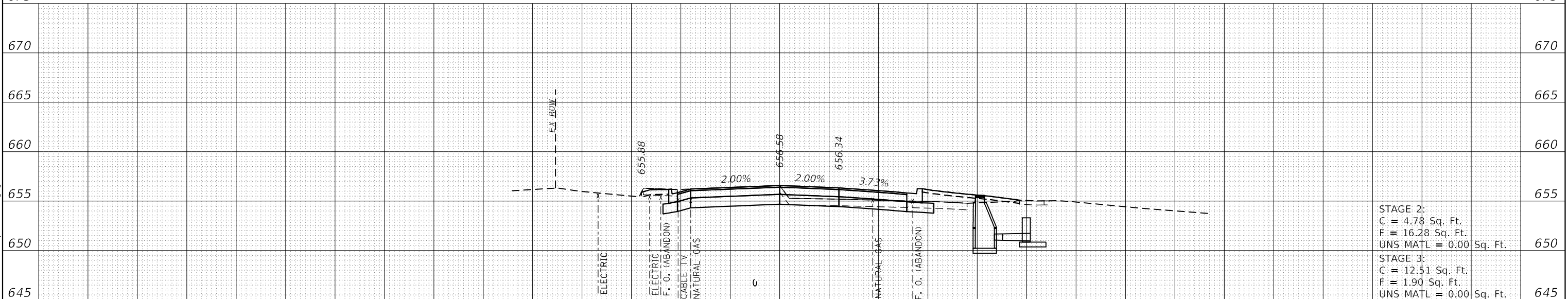
STAGE 2:
C = 10.31 Sq. Ft.
F = 19.58 Sq. Ft.
UNS MATL = 0.00 Sq. Ft.

STAGE 3:
C = 3.27 Sq. Ft.
F = 5.37 Sq. Ft.
UNS MATL = 0.00 Sq. Ft.

63 + 50.00

150 140 130 120 110 100 90 80 70 60 50 40 30 20 10 0 10 20 30 40 50 60 70 80 90 100 110 120 130 140 150

675 150 140 130 120 110 100 90 80 70 60 50 40 30 20 10 0 10 20 30 40 50 60 70 80 90 100 110 120 130 140 150 675



STAGE 2:
C = 4.78 Sq. Ft.
F = 16.28 Sq. Ft.
UNS MATL = 0.00 Sq. Ft.

STAGE 3:
C = 12.51 Sq. Ft.
F = 1.90 Sq. Ft.
UNS MATL = 0.00 Sq. Ft.

63 + 00.00

150 140 130 120 110 100 90 80 70 60 50 40 30 20 10 0 10 20 30 40 50 60 70 80 90 100 110 120 130 140 150

670 150 140 130 120 110 100 90 80 70 60 50 40 30 20 10 0 10 20 30 40 50 60 70 80 90 100 110 120 130 140 150 670

DATE PLOTTED = 9/17/2021 7:31:15 AM
 PEN TABLE = N:\Standard\CAD\Bentley\standards\IL\DOT\Plotting\CCI-PDF.plt.ctb
 PLOT CONFIG = N:\Standard\CAD\Bentley\standards\IL\DOT\Plotting\CCI-PDF.plt.ctb
 FILE NAME = N:\VPROJ\08289955\01\Design\18289955.dwg



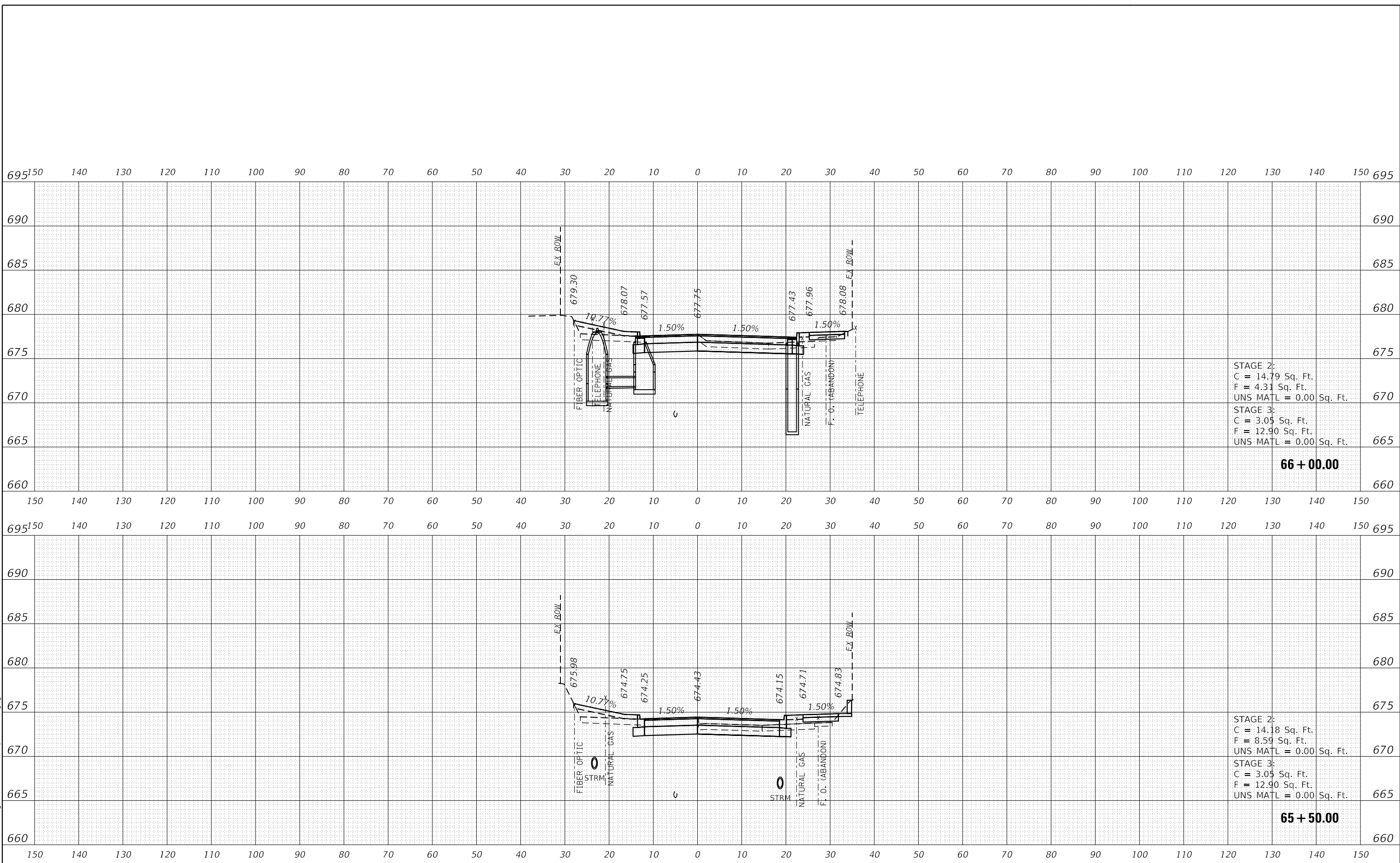
USER NAME = Roadway	DESIGNED - TBH	REVISED -
	DRAWN - TBH	REVISED -
PLOT SCALE = 20.0000' / 1"	CHECKED - ES	REVISED -
PLOT DATE = 9/17/2021	DATE - 9/1/2021	REVISED -

STATE OF ILLINOIS
DEPARTMENT OF TRANSPORTATION

CLAVEY ROAD
CROSS SECTIONS

SCALE: 1" = 20' SHEET NO. OF SHEETS STA. 63+00.00 TO STA. 63+50.00

FAU RTE.	SECTION	COUNTY	TOTAL SHEETS	SHEET NO.
1265	15-00125-00-PV	LAKE	293	273
CONTRACT NO. 61C85			ILLINOIS FED. AID PROJECT	



STAGE 2:
 C = 14.79 Sq. Ft.
 F = 4.31 Sq. Ft.
 UNS MATL = 0.00 Sq. Ft.

STAGE 3:
 C = 3.05 Sq. Ft.
 F = 12.90 Sq. Ft.
 UNS MATL = 0.00 Sq. Ft.

66 + 00.00

STAGE 2:
 C = 14.18 Sq. Ft.
 F = 8.59 Sq. Ft.
 UNS MATL = 0.00 Sq. Ft.

STAGE 3:
 C = 3.05 Sq. Ft.
 F = 12.90 Sq. Ft.
 UNS MATL = 0.00 Sq. Ft.

65 + 50.00

DATE PLOTTED = 9/17/2021 7:31:16 AM
 PEN TABLE = N:\Standard\CAD\Bentley\standards\IL\DOT\Plotting\CCI-PDF-plot.ctb
 PLOT CONFIG = N:\Standard\CAD\Bentley\standards\IL\DOT\Plotting\CCI-PDF-plot.ctb
 FILE NAME = N:\VPROJ\08289955\01\Design\15-00125-00-PV-Proposed_Clavey.dgn



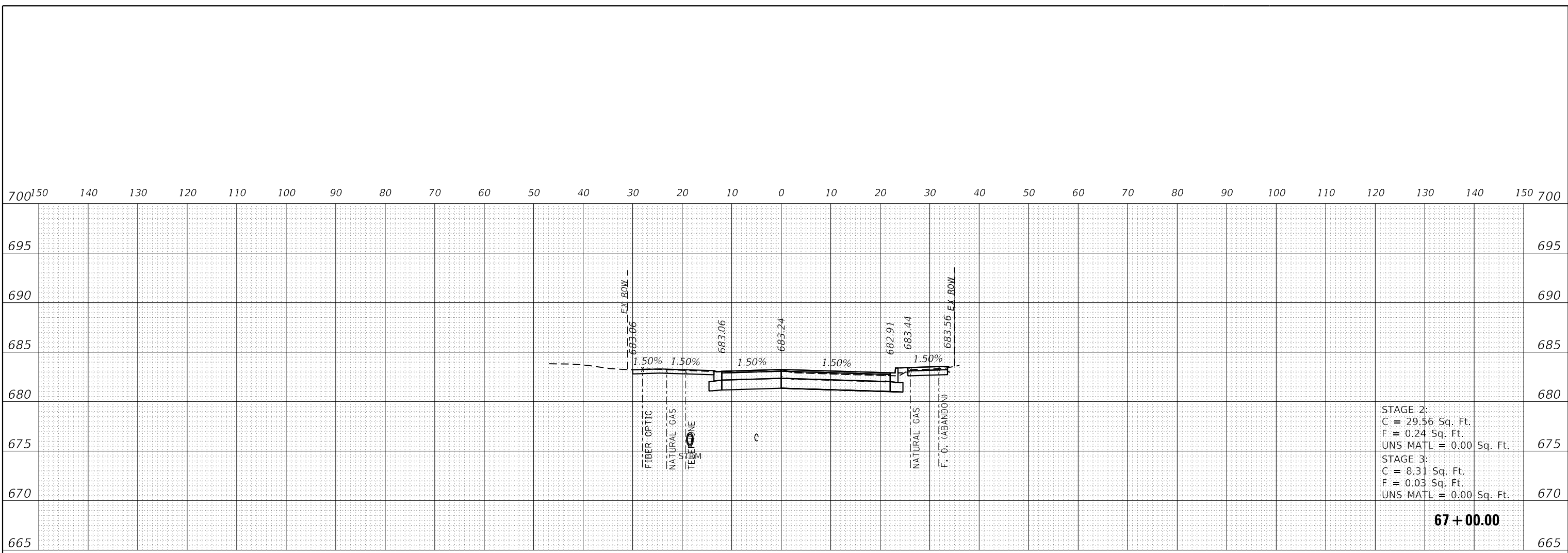
USER NAME = Roadway	DESIGNED - TBH	REVISED -
	DRAWN - TBH	REVISED -
PLOT SCALE = 20.0000' / 1"	CHECKED - ES	REVISED -
PLOT DATE = 9/17/2021	DATE - 9/1/2021	REVISED -

**STATE OF ILLINOIS
 DEPARTMENT OF TRANSPORTATION**

**CLAVEY ROAD
 CROSS SECTIONS**

SCALE: 1" = 20' SHEET NO. OF SHEETS STA. 65+50.00 TO STA. 66+00.00

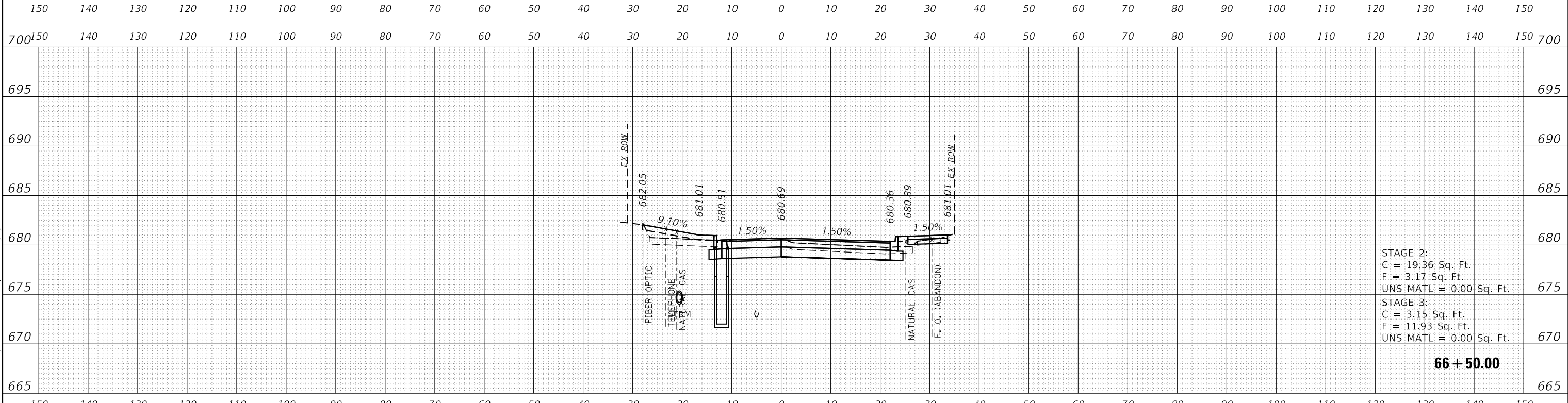
FAU RTE.	SECTION	COUNTY	TOTAL SHEETS	SHEET NO.
1265	15-00125-00-PV	LAKE	293	276
CONTRACT NO. 61C85			ILLINOIS FED. AID PROJECT	



STAGE 2:
 C = 29.56 Sq. Ft.
 F = 0.24 Sq. Ft.
 UNS MATL = 0.00 Sq. Ft.

STAGE 3:
 C = 8.31 Sq. Ft.
 F = 0.03 Sq. Ft.
 UNS MATL = 0.00 Sq. Ft.

67 + 00.00



STAGE 2:
 C = 19.36 Sq. Ft.
 F = 3.17 Sq. Ft.
 UNS MATL = 0.00 Sq. Ft.

STAGE 3:
 C = 3.15 Sq. Ft.
 F = 11.93 Sq. Ft.
 UNS MATL = 0.00 Sq. Ft.

66 + 50.00

DATE PLOTTED = 9/17/2021 7:31:16 AM
 PEN TABLE = N:\Standard\CAD\Bentley\standards\IL\DOT\Plotting\CCI-PDF-plot.ctb
 PLOT CONFIG = N:\Standard\CAD\Bentley\standards\IL\DOT\Plotting\CCI-PDF-plot.ctb
 FILE NAME = N:\VPOU\08289552\08289552.dwg



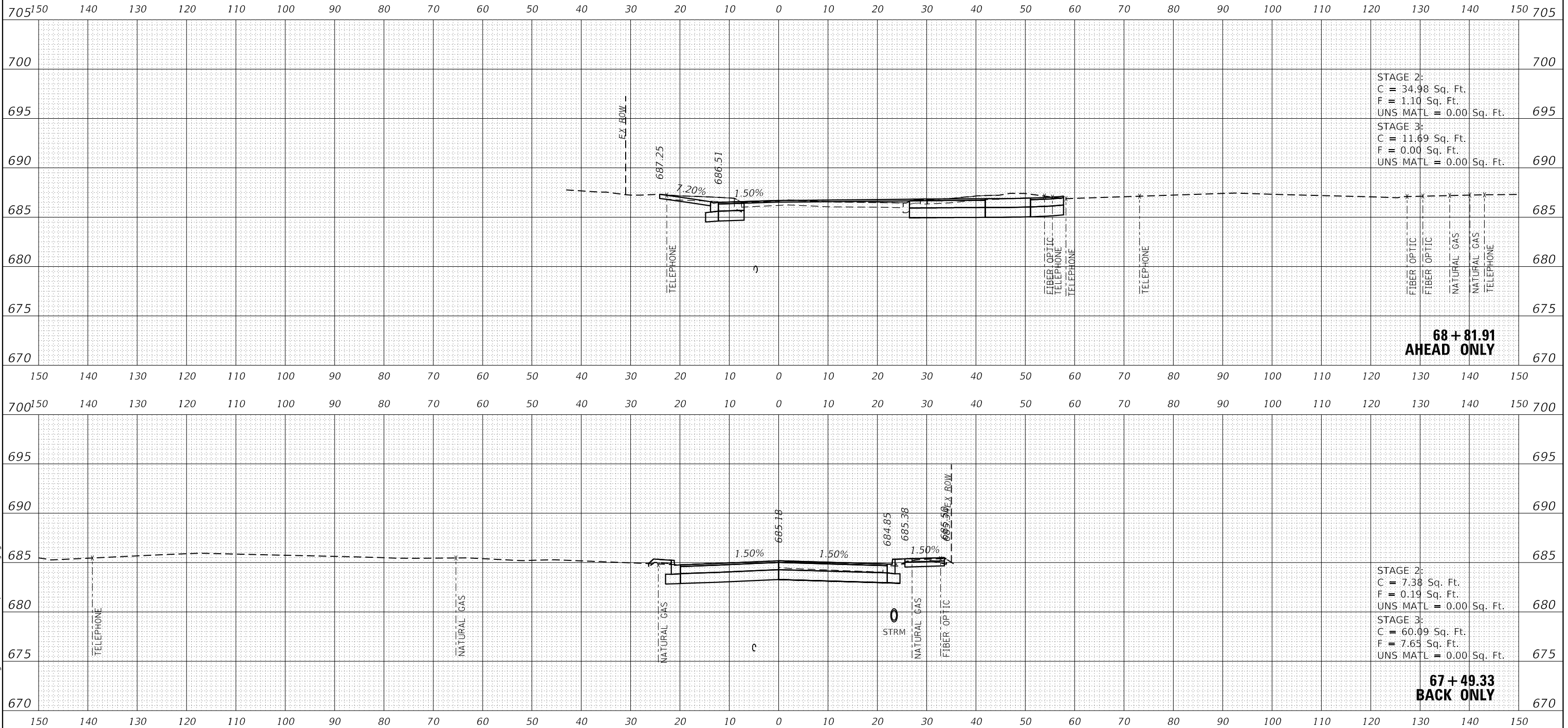
USER NAME = Roadway	DESIGNED - TBH	REVISED -
	DRAWN - TBH	REVISED -
PLOT SCALE = 20.0000' / 1"	CHECKED - ES	REVISED -
PLOT DATE = 9/17/2021	DATE - 9/1/2021	REVISED -

**STATE OF ILLINOIS
 DEPARTMENT OF TRANSPORTATION**

**CLAVEY ROAD
 CROSS SECTIONS**

SCALE: 1" = 20' SHEET NO. OF SHEETS STA. 66+50.00 TO STA. 67+00.00

FAU RTE.	SECTION	COUNTY	TOTAL SHEETS	SHEET NO.
1265	15-00125-00-PV	LAKE	293	277
CONTRACT NO. 61C85			ILLINOIS FED. AID PROJECT	



DATE PLOTTED = 9/17/2021 7:21:16 AM
 PEN TABLE = N:\Standard\CAD\Bentley\standards\IL\DOT\Plotting\CCI-PDF-plc1c1g
 PLOT CONFIG = N:\Standard\CAD\Bentley\standards\IL\DOT\Plotting\CCI-PDF-plc1c1g
 FILE NAME = N:\VPROJ\08289552\01\Design\18289552-15-Proposed\Clavey.dgn



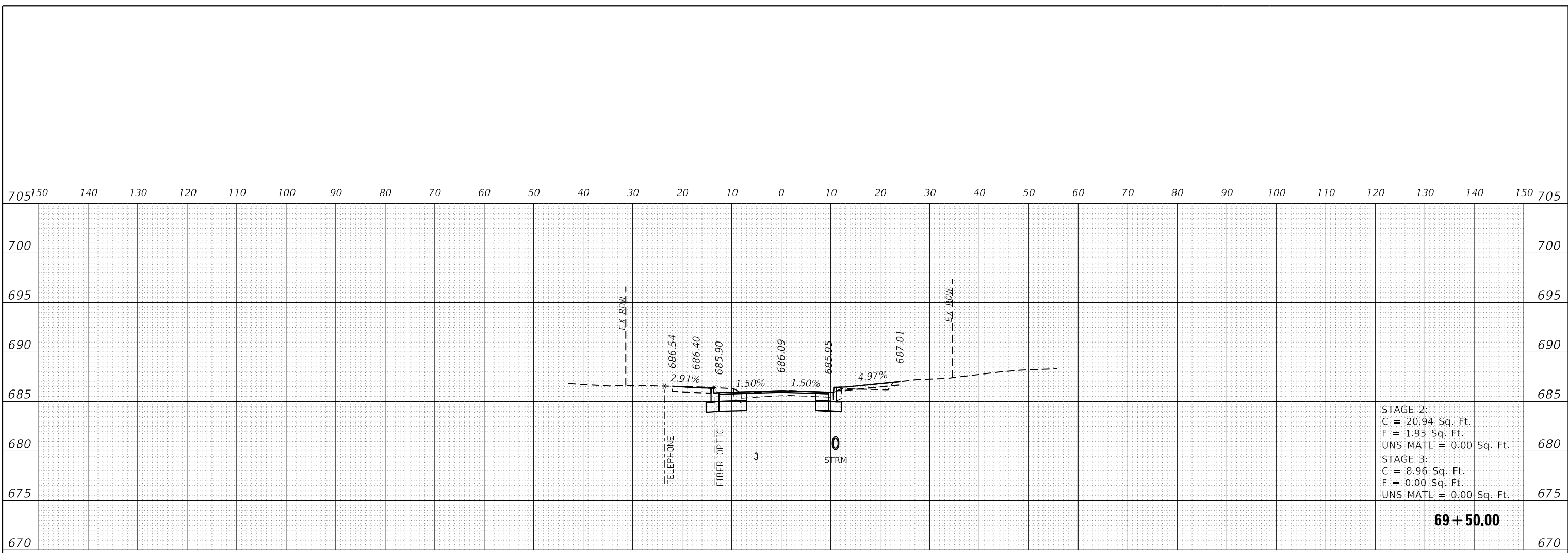
USER NAME = Roadway	DESIGNED - TBH	REVISED -
	DRAWN - TBH	REVISED -
PLOT SCALE = 20.0000' / 1"	CHECKED - ES	REVISED -
PLOT DATE = 9/17/2021	DATE - 9/1/2021	REVISED -

**STATE OF ILLINOIS
DEPARTMENT OF TRANSPORTATION**

**CLAVEY ROAD
CROSS SECTIONS**

SCALE: 1" = 20' SHEET NO. OF SHEETS STA. 67+49.33 TO STA. 68+81.91

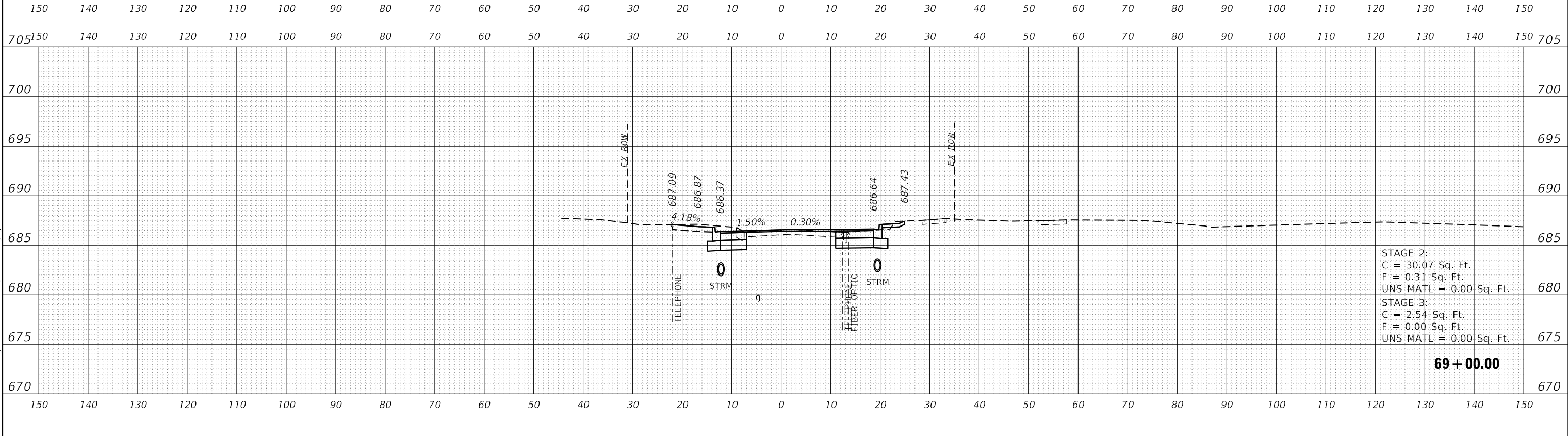
FAU RTE.	SECTION	COUNTY	TOTAL SHEETS	SHEET NO.
1265	15-00125-00-PV	LAKE	293	278
CONTRACT NO. 61C85			ILLINOIS FED. AID PROJECT	



STAGE 2:
 C = 20.94 Sq. Ft.
 F = 1.95 Sq. Ft.
 UNS MATL = 0.00 Sq. Ft.

STAGE 3:
 C = 8.96 Sq. Ft.
 F = 0.00 Sq. Ft.
 UNS MATL = 0.00 Sq. Ft.

69 + 50.00



STAGE 2:
 C = 30.07 Sq. Ft.
 F = 0.31 Sq. Ft.
 UNS MATL = 0.00 Sq. Ft.

STAGE 3:
 C = 2.54 Sq. Ft.
 F = 0.00 Sq. Ft.
 UNS MATL = 0.00 Sq. Ft.

69 + 00.00

DATE PLOTTED = 9/17/2021 7:31:16 AM
 PEN TABLE = N:\Standard\CAD\Bentley\standards\IL\DOT\Plotting\CGI-PDF-plc19
 PLOT CONFIG = N:\Standard\CAD\Bentley\standards\IL\DOT\Plotting\CGI-PDF-plc19
 FILE NAME = N:\VPOU\0829055\01-C2-4b\



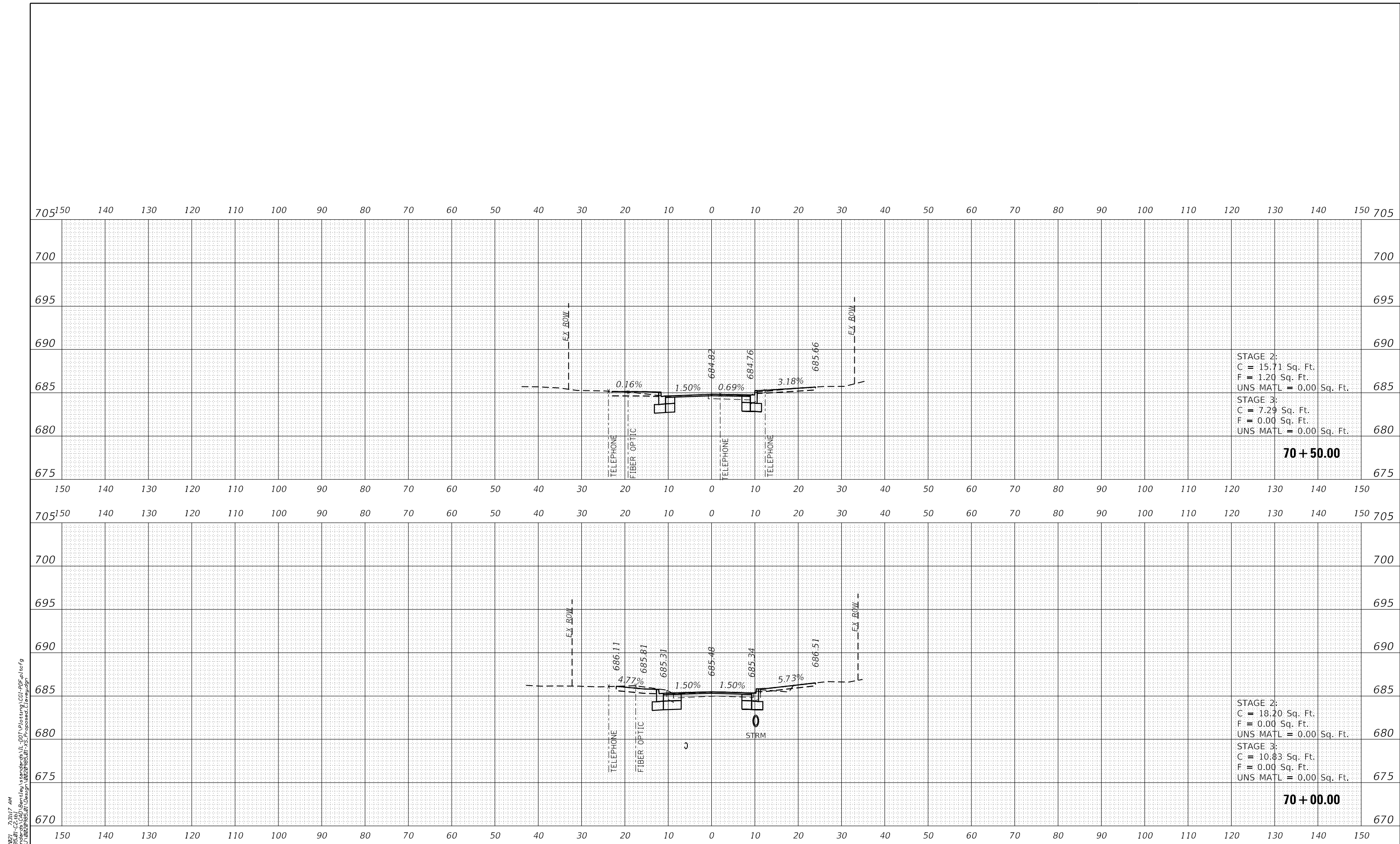
USER NAME = Roadway	DESIGNED - TBH	REVISED -
	DRAWN - TBH	REVISED -
PLOT SCALE = 20.0000' / 1"	CHECKED - ES	REVISED -
PLOT DATE = 9/17/2021	DATE - 9/1/2021	REVISED -

**STATE OF ILLINOIS
 DEPARTMENT OF TRANSPORTATION**

**BLACKSTONE PLACE
 CROSS SECTIONS**

SCALE: 1" = 20' SHEET NO. OF SHEETS STA. 69+00.00 TO STA. 69+50.00

FAU RTE.	SECTION	COUNTY	TOTAL SHEETS	SHEET NO.
1265	15-00125-00-PV	LAKE	293	279
CONTRACT NO. 61C85			ILLINOIS FED. AID PROJECT	



STAGE 2:
 C = 15.71 Sq. Ft.
 F = 1.20 Sq. Ft.
 UNS MATL = 0.00 Sq. Ft.

STAGE 3:
 C = 7.29 Sq. Ft.
 F = 0.00 Sq. Ft.
 UNS MATL = 0.00 Sq. Ft.

70 + 50.00

STAGE 2:
 C = 18.20 Sq. Ft.
 F = 0.00 Sq. Ft.
 UNS MATL = 0.00 Sq. Ft.

STAGE 3:
 C = 10.83 Sq. Ft.
 F = 0.00 Sq. Ft.
 UNS MATL = 0.00 Sq. Ft.

70 + 00.00

DATE PLOTTED = 9/17/2021 7:31:17 AM
 PEN TABLE = N:\Standard\CAD\Bentley\standards\IL\DOT\Plotting\CCI-PDF-plot.ctb
 PLOT CONFIG = N:\VPROJ\082905501\Design\082905501-VS-Proposed.ctb
 FILE NAME = N:\VPROJ\082905501\Design\082905501-VS-Proposed.ctb



USER NAME = Roadway	DESIGNED - TBH	REVISED -
	DRAWN - TBH	REVISED -
PLOT SCALE = 20.0000' / 1"	CHECKED - ES	REVISED -
PLOT DATE = 9/17/2021	DATE - 9/1/2021	REVISED -

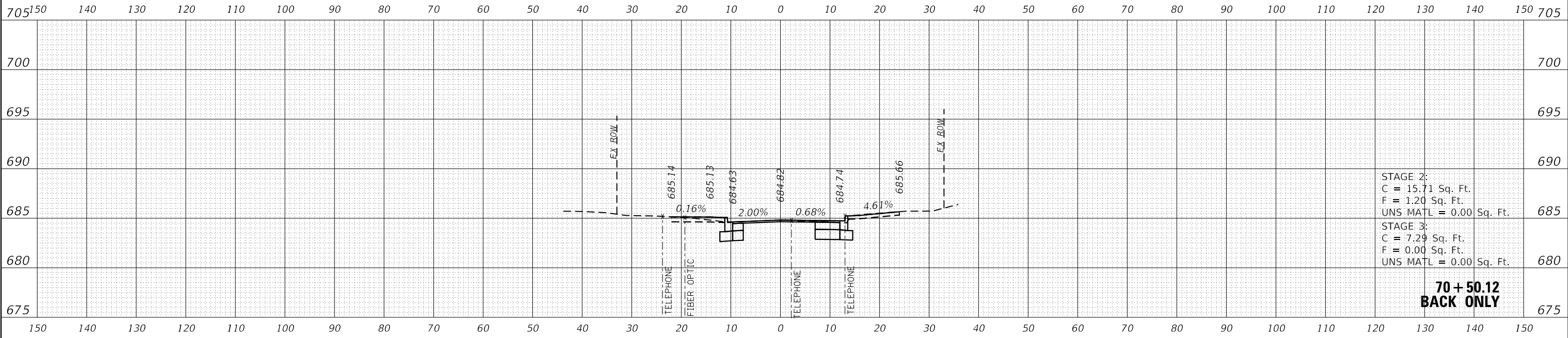
**STATE OF ILLINOIS
 DEPARTMENT OF TRANSPORTATION**

**BLACKSTONE PLACE
 CROSS SECTIONS**

SCALE: 1" = 20' SHEET NO. OF SHEETS STA. 70+00.00 TO STA. 70+50.00

FAU RTE.	SECTION	COUNTY	TOTAL SHEETS	SHEET NO.
1265	15-00125-00-PV	LAKE	293	280
CONTRACT NO. 61C85			ILLINOIS FED. AID PROJECT	

DATE PLOTTED = 9/17/2021 7:29:17 AM
 PEN TABLE = N:\S\Standard\CAD\Bentley\standards\IL\DOT\Plotting\CCI-PDF-plc1c1g
 PLOT CONFIG = N:\S\Standard\CAD\Bentley\standards\IL\DOT\Plotting\CCI-PDF-plc1c1g
 FILE NAME = N:\PROJECTS\1500125\1500125-00-PV-Proposed\1500125-00-PV.dgn



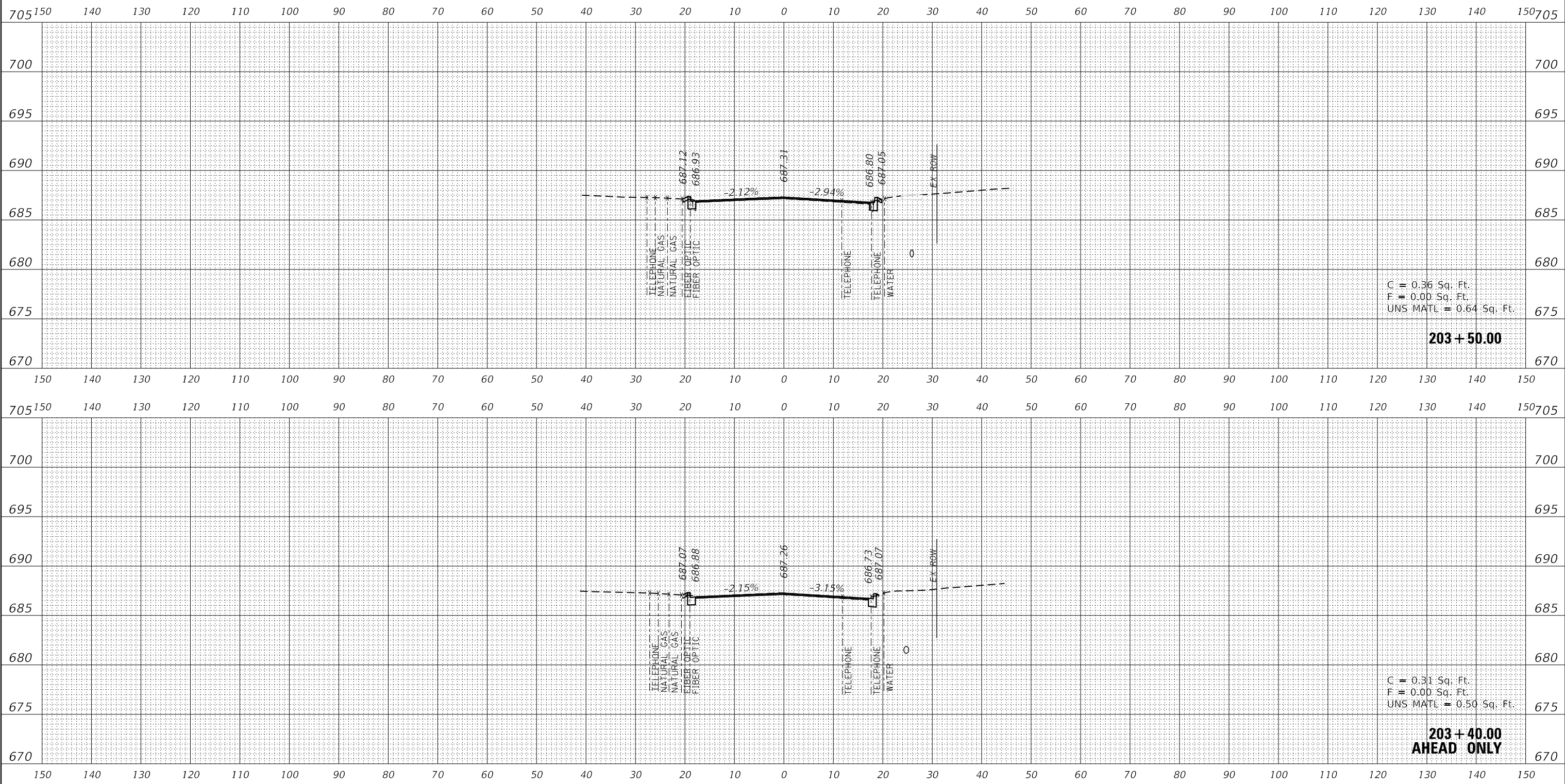
USER NAME = Roadway	DESIGNED - TBH	REVISED -
	DRAWN - TBH	REVISED -
PLOT SCALE = 20.0000' / 1" =	CHECKED - ES	REVISED -
PLOT DATE = 9/17/2021	DATE - 9/1/2021	REVISED -

**STATE OF ILLINOIS
DEPARTMENT OF TRANSPORTATION**

**BLACKSTONE PLACE
CROSS SECTIONS**

SCALE: 1" = 20' SHEET NO. OF SHEETS STA. 70+50.12 TO STA. 70+50.12

FAU RTE.	SECTION	COUNTY	TOTAL SHEETS	SHEET NO.
1265	15-00125-00-PV	LAKE	293	281
CONTRACT NO. 61G85			ILLINOIS FED. AID PROJECT	



DATE PLOTTED = 9/17/2021 7:31:17 AM
 PEN TABLE = N:\Standards\CAD\Bentley\standards\IL\DOT\Plotting\CCI-PDF-plot.ctb
 PLOT CONFIG = N:\VPROJ\08289552\01\Design\150289552.dwg
 FILE NAME = N:\VPROJ\08289552\01\Design\150289552.dwg



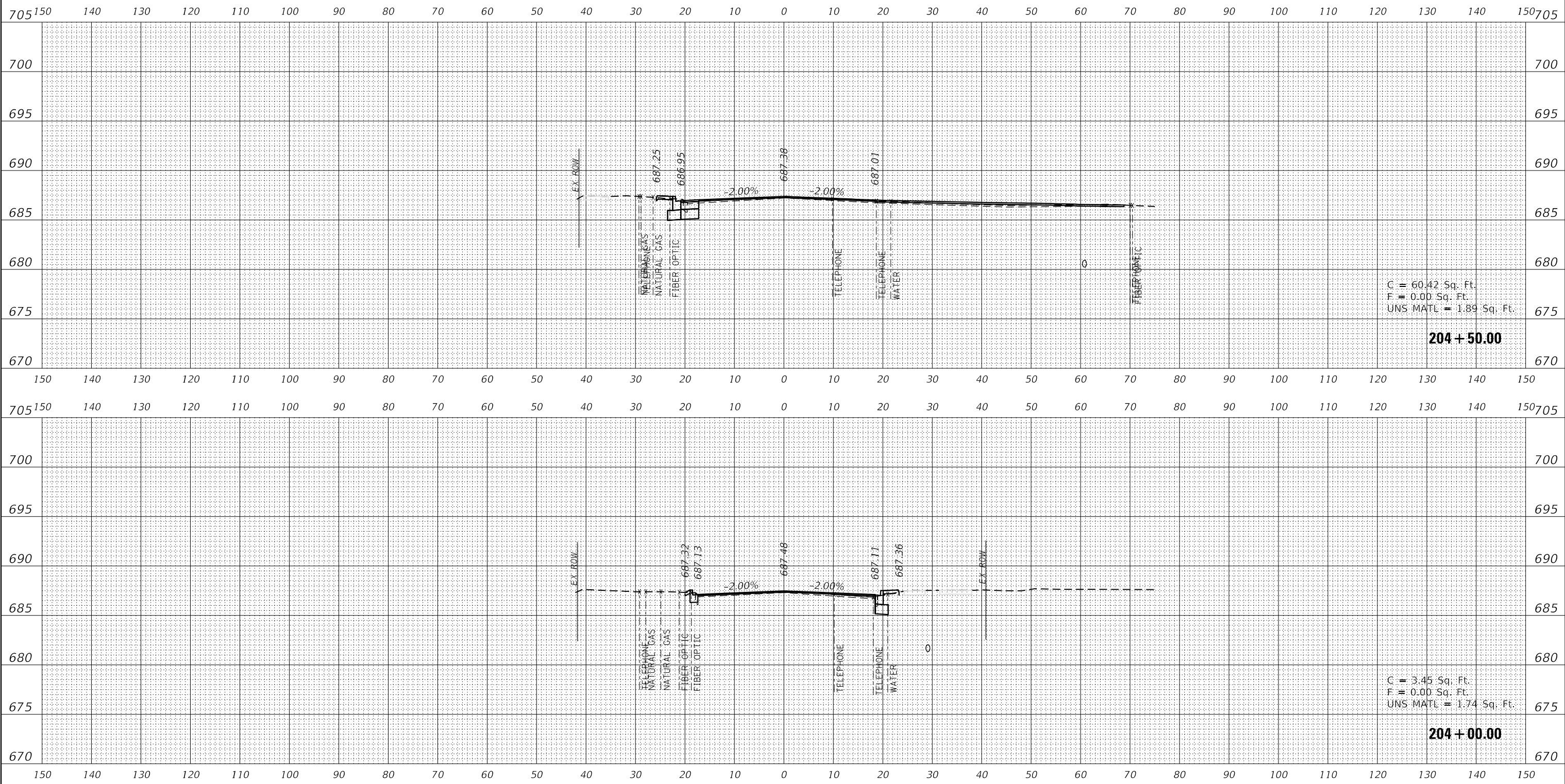
USER NAME = Roadway	DESIGNED - TBH	REVISED -
	DRAWN - TBH	REVISED -
PLOT SCALE = 20.0000' / 1"	CHECKED - ES	REVISED -
PLOT DATE = 9/17/2021	DATE - 9/1/2021	REVISED -

**STATE OF ILLINOIS
 DEPARTMENT OF TRANSPORTATION**

**GREEN BAY ROAD
 CROSS SECTIONS**

SCALE: 1" = 20' SHEET NO. OF SHEETS STA. 203+40.00 TO STA. 203+50.00

FAU RTE.	SECTION	COUNTY	TOTAL SHEETS	SHEET NO.
1265	15-00125-00-PV	LAKE	293	282
CONTRACT NO. 61G85			ILLINOIS FED. AID PROJECT	



DATE PLOTTED = 9/17/2021 7:31:17 AM
 PEN TABLE = N:\Standard\CAD\Bentley\standards\IL\DOT\Plotting\CCI-PDF-plot.ctb
 PLOT CONFIG = N:\VPROJ\08289955\01-C2-401
 FILE NAME = N:\VPROJ\08289955\01-C2-401\15-00125-00-PV-Proposed-CrossSection.dgn



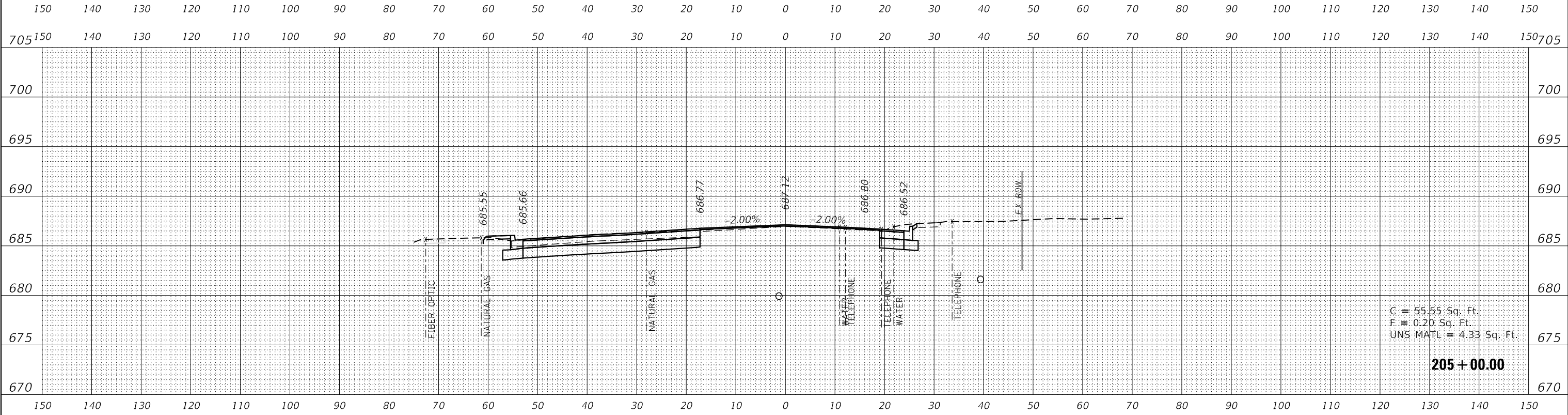
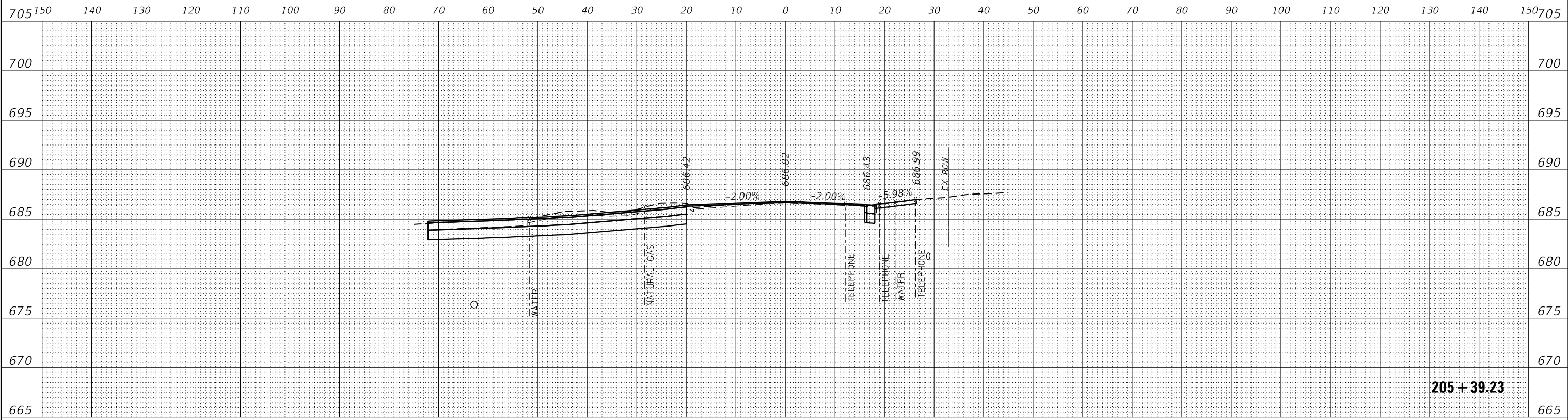
USER NAME = Roadway	DESIGNED - TBH	REVISED -
	DRAWN - TBH	REVISED -
PLOT SCALE = 20.0000' / 1"	CHECKED - ES	REVISED -
PLOT DATE = 9/17/2021	DATE - 9/1/2021	REVISED -

**STATE OF ILLINOIS
DEPARTMENT OF TRANSPORTATION**

**GREEN BAY ROAD
CROSS SECTIONS**

SCALE: 1" = 20' SHEET NO. OF SHEETS STA. 204+00.00 TO STA. 204+50.00

FAU RTE.	SECTION	COUNTY	TOTAL SHEETS	SHEET NO.
1265	15-00125-00-PV	LAKE	293	283
CONTRACT NO. 61C85			ILLINOIS FED. AID PROJECT	



C = 55.55 Sq. Ft.
 F = 0.20 Sq. Ft.
 UNS MATL = 4.33 Sq. Ft.

DATE PLOTTED = 9/17/2021 7:31:17 AM
 PEN TABLE = N:\Standards\CAD\Bentley\standards\IL\DOT\Plotting\CCI-PDF.plt;c19
 PLOT CONFIG = N:\Standards\CAD\Bentley\standards\IL\DOT\Plotting\CCI-PDF.plt;c19
 FILE NAME = N:\VPROJ\08289552\01\Design\18289552-15-Proposed-CrossSection.dgn



USER NAME = Roadway	DESIGNED - TBH	REVISED -
	DRAWN - TBH	REVISED -
PLOT SCALE = 20.0000' / 1"	CHECKED - ES	REVISED -
PLOT DATE = 9/17/2021	DATE - 9/1/2021	REVISED -

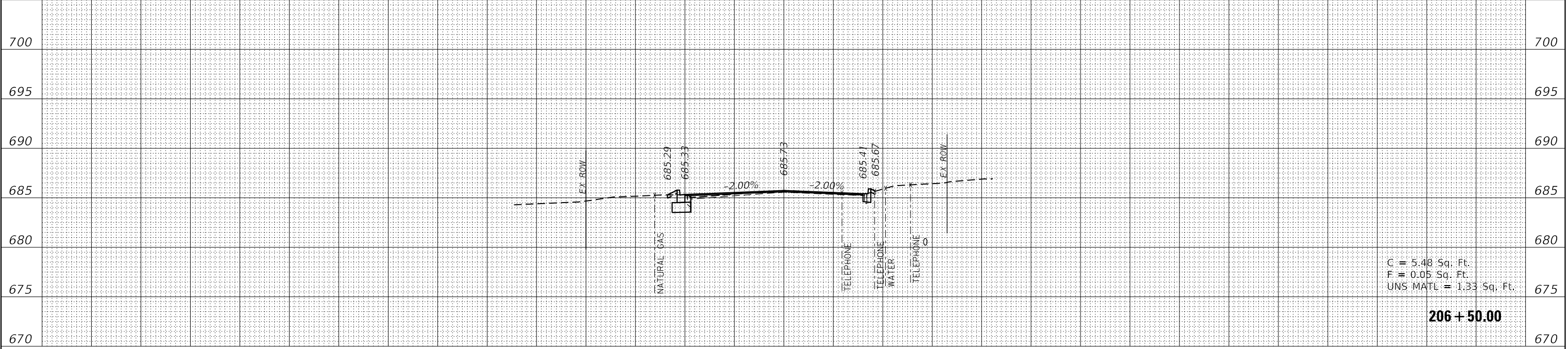
**STATE OF ILLINOIS
 DEPARTMENT OF TRANSPORTATION**

**GREEN BAY ROAD
 CROSS SECTIONS**

SCALE: 1" = 20' SHEET NO. OF SHEETS STA. 205+00.00 TO STA. 205+39.23

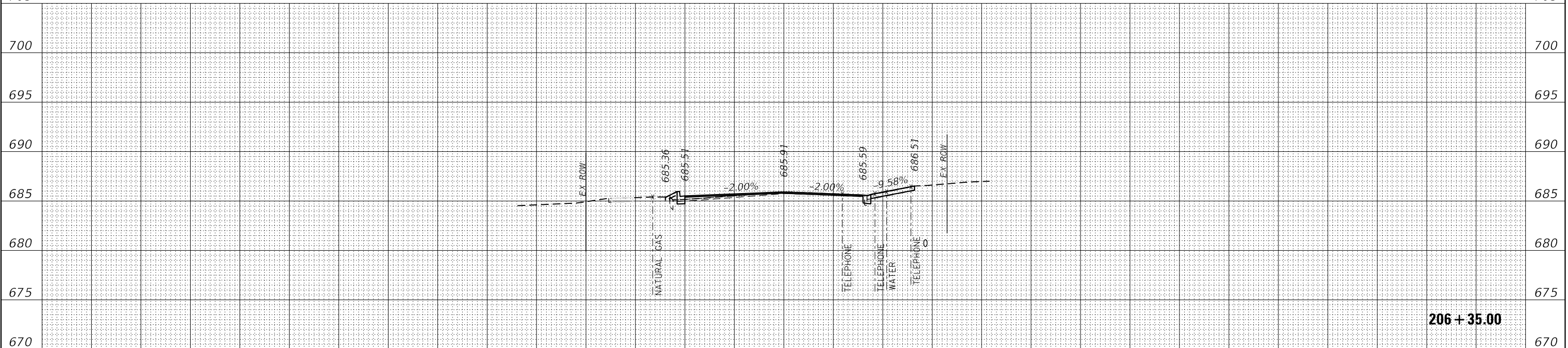
FAU RTE.	SECTION	COUNTY	TOTAL SHEETS	SHEET NO.
1265	15-00125-00-PV	LAKE	293	284
CONTRACT NO. 61C85			ILLINOIS FED. AID PROJECT	

705 150 140 130 120 110 100 90 80 70 60 50 40 30 20 10 0 10 20 30 40 50 60 70 80 90 100 110 120 130 140 150 705



150 140 130 120 110 100 90 80 70 60 50 40 30 20 10 0 10 20 30 40 50 60 70 80 90 100 110 120 130 140 150

705 150 140 130 120 110 100 90 80 70 60 50 40 30 20 10 0 10 20 30 40 50 60 70 80 90 100 110 120 130 140 150 705



150 140 130 120 110 100 90 80 70 60 50 40 30 20 10 0 10 20 30 40 50 60 70 80 90 100 110 120 130 140 150

DATE PLOTTED = 9/17/2021 7:31:18 AM
 PEN TABLE = N:\Standard\CAD\Bentley\standards\IL\DOT\Plotting\CCI-PDF-plot.ctb
 PLOT CONFIG = N:\Standard\CAD\Bentley\standards\IL\DOT\Plotting\CCI-PDF-plot.ctb
 FILE NAME = N:\VPROJ\08289955\01\Design\15-00125-00-PV-Proposed-CrossBay.dgn



USER NAME = Roadway	DESIGNED - TBH	REVISED -
	DRAWN - TBH	REVISED -
PLOT SCALE = 20.0000' / 1"	CHECKED - ES	REVISED -
PLOT DATE = 9/17/2021	DATE - 9/1/2021	REVISED -

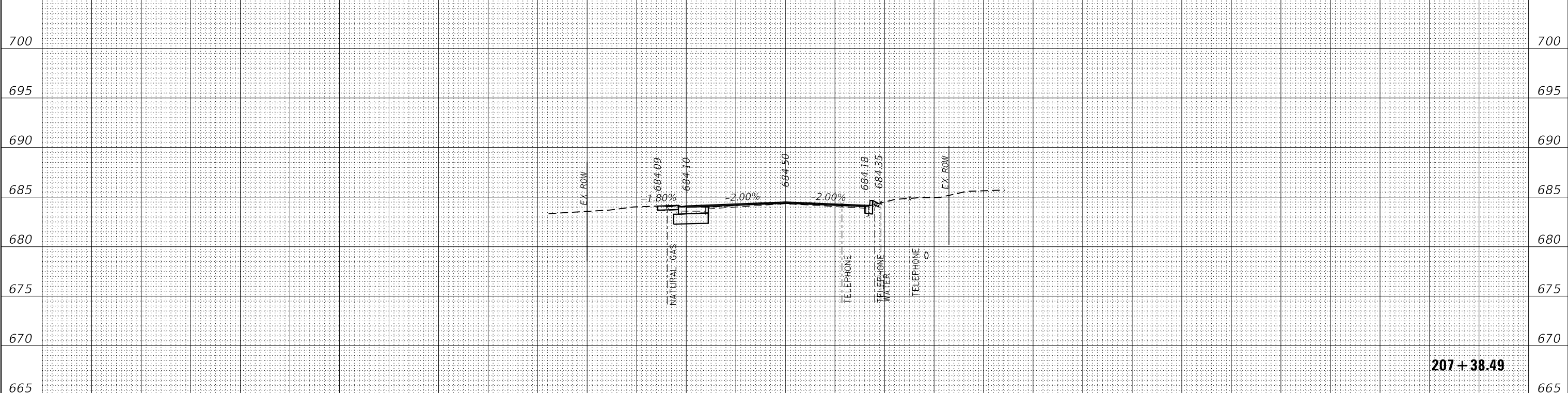
**STATE OF ILLINOIS
DEPARTMENT OF TRANSPORTATION**

**GREEN BAY ROAD
CROSS SECTIONS**

SCALE: 1" = 20' SHEET NO. OF SHEETS STA. 206+35.00 TO STA. 206+50.00

FAU RTE.	SECTION	COUNTY	TOTAL SHEETS	SHEET NO.
1265	15-00125-00-PV	LAKE	293	286
CONTRACT NO. 61C85			ILLINOIS FED. AID PROJECT	

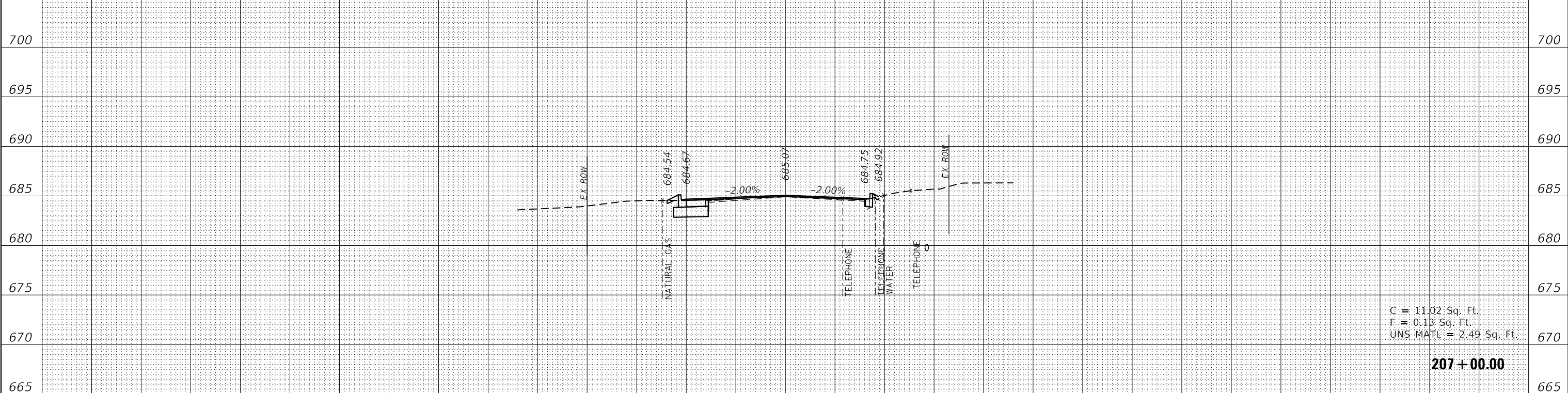
705 150 140 130 120 110 100 90 80 70 60 50 40 30 20 10 0 10 20 30 40 50 60 70 80 90 100 110 120 130 140 150 705



207+38.49

150 140 130 120 110 100 90 80 70 60 50 40 30 20 10 0 10 20 30 40 50 60 70 80 90 100 110 120 130 140 150

705 150 140 130 120 110 100 90 80 70 60 50 40 30 20 10 0 10 20 30 40 50 60 70 80 90 100 110 120 130 140 150 705



C = 11.02 Sq. Ft.
F = 0.13 Sq. Ft.
UNS MATL = 2.49 Sq. Ft.

207+00.00

150 140 130 120 110 100 90 80 70 60 50 40 30 20 10 0 10 20 30 40 50 60 70 80 90 100 110 120 130 140 150

DATE PLOTTED = 9/17/2021 7:31:18 AM
 PEN TABLE = N:\Standard\CAD\Bentley\standards\IL\DOT\Plotting\CCI-PDF.plt.ctb
 PLOT CONFIG = N:\Standard\CAD\Bentley\standards\IL\DOT\Plotting\CCI-PDF.plt.ctb
 FILE NAME = N:\VPROJ\08289552\08289552\Design\150289552\150289552-150-Proposed-CrossSection.dgn



USER NAME = Roadway	DESIGNED - TBH	REVISED -
	DRAWN - TBH	REVISED -
PLOT SCALE = 20.0000' / 1"	CHECKED - ES	REVISED -
PLOT DATE = 9/17/2021	DATE - 9/1/2021	REVISED -

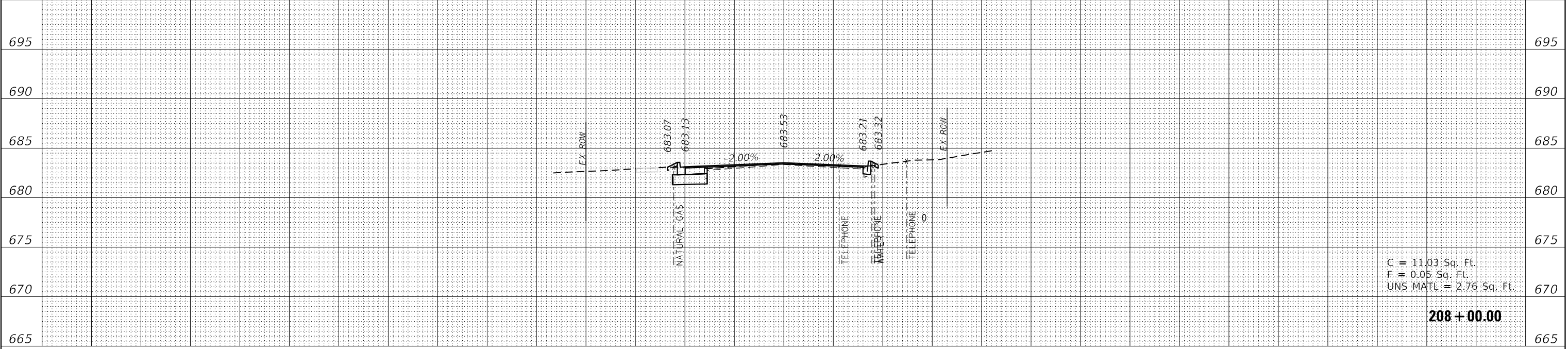
STATE OF ILLINOIS
DEPARTMENT OF TRANSPORTATION

GREEN BAY ROAD
CROSS SECTIONS

SCALE: 1" = 20' SHEET NO. OF SHEETS STA. 207+00.00 TO STA. 207+38.49

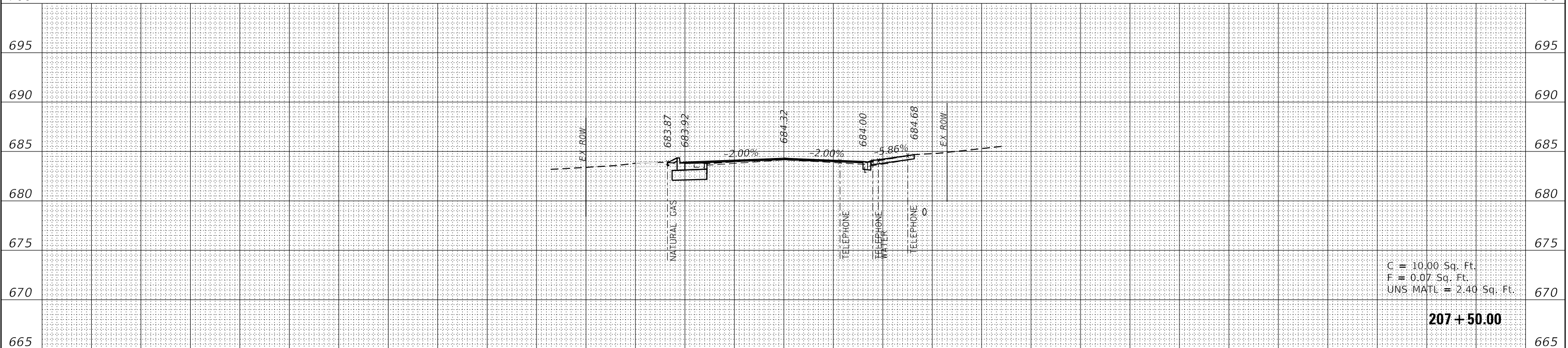
FAU RTE.	SECTION	COUNTY	TOTAL SHEETS	SHEET NO.
1265	15-00125-00-PV	LAKE	293	287
CONTRACT NO. 61C85			ILLINOIS FED. AID PROJECT	

700 150 140 130 120 110 100 90 80 70 60 50 40 30 20 10 0 10 20 30 40 50 60 70 80 90 100 110 120 130 140 150 700



150 140 130 120 110 100 90 80 70 60 50 40 30 20 10 0 10 20 30 40 50 60 70 80 90 100 110 120 130 140 150

700 150 140 130 120 110 100 90 80 70 60 50 40 30 20 10 0 10 20 30 40 50 60 70 80 90 100 110 120 130 140 150 700



150 140 130 120 110 100 90 80 70 60 50 40 30 20 10 0 10 20 30 40 50 60 70 80 90 100 110 120 130 140 150

DATE PLOTTED = 9/17/2021 7:31:18 AM
 PEN TABLE = N:\Standard\CAD\Bentley\standards\IL\DOT\Plotting\CCI-PDF.plt.ctb
 PLOT CONFIG = N:\Standard\CAD\Bentley\standards\IL\DOT\Plotting\CCI-PDF.plt.ctb
 FILE NAME = N:\PROJECTS\2021\15-00125-00-PV-Proposed-CrossBay.dgn



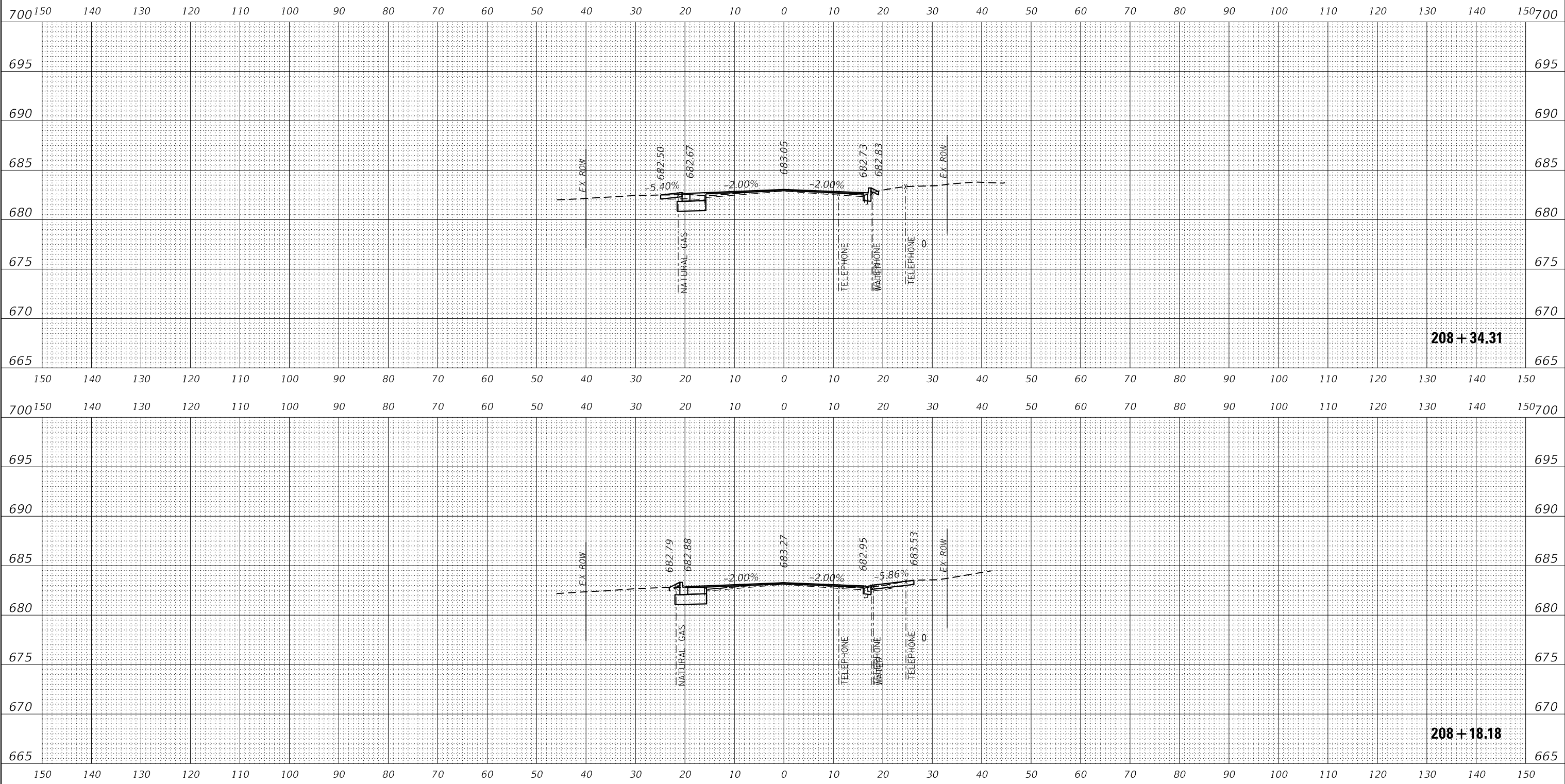
USER NAME = Roadway	DESIGNED - TBH	REVISED -
	DRAWN - TBH	REVISED -
PLOT SCALE = 20.0000' / 1"	CHECKED - ES	REVISED -
PLOT DATE = 9/17/2021	DATE - 9/1/2021	REVISED -

STATE OF ILLINOIS
DEPARTMENT OF TRANSPORTATION

GREEN BAY ROAD
CROSS SECTIONS

SCALE: 1" = 20' SHEET NO. OF SHEETS STA. 207+50.00 TO STA. 208+00.00

FAU RTE.	SECTION	COUNTY	TOTAL SHEETS	SHEET NO.
1265	15-00125-00-PV	LAKE	293	288
CONTRACT NO. 61C85			ILLINOIS FED. AID PROJECT	



DATE PLOTTED = 9/17/2021 7:31:18 AM
 PEN TABLE = N:\Standard\CAD\Bentley\standards\IL\DOT\Plotting\CCI-PDF-plot.ctb
 PLOT CONFIG = N:\VPROJ\08281955\01\Design\18281955\01-VS-Proposed-CrossSection.dgn
 FILE NAME =



USER NAME = Roadway	DESIGNED - TBH	REVISED -
	DRAWN - TBH	REVISED -
PLOT SCALE = 20.0000' / 1" =	CHECKED - ES	REVISED -
PLOT DATE = 9/17/2021	DATE - 9/1/2021	REVISED -

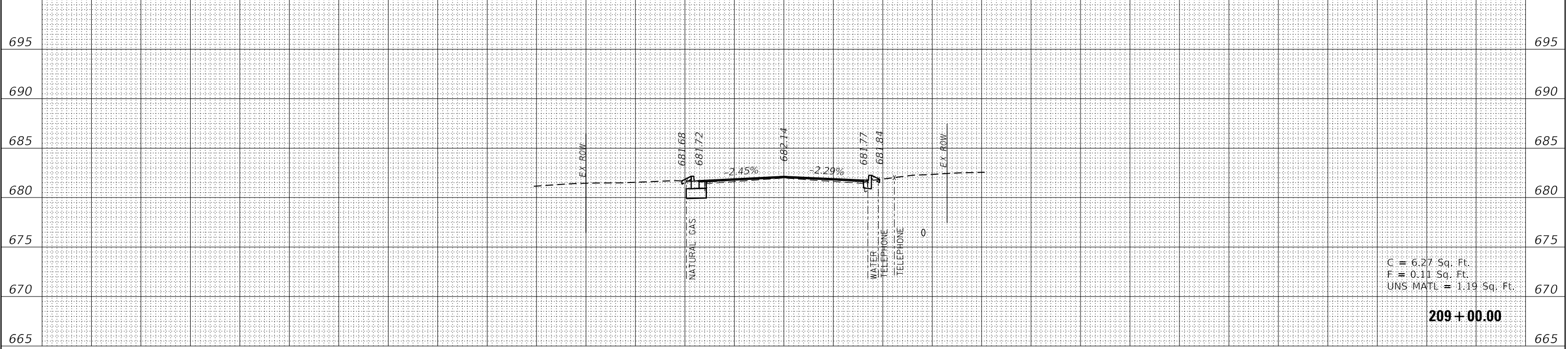
**STATE OF ILLINOIS
DEPARTMENT OF TRANSPORTATION**

**GREEN BAY ROAD
CROSS SECTIONS**

SCALE: 1" = 20' SHEET NO. OF SHEETS STA. 208+18.18 TO STA. 208+34.31

FAU RTE.	SECTION	COUNTY	TOTAL SHEETS	SHEET NO.
1265	15-00125-00-PV	LAKE	293	289
CONTRACT NO. 61C85			ILLINOIS FED. AID PROJECT	

700 150 140 130 120 110 100 90 80 70 60 50 40 30 20 10 0 10 20 30 40 50 60 70 80 90 100 110 120 130 140 150 700

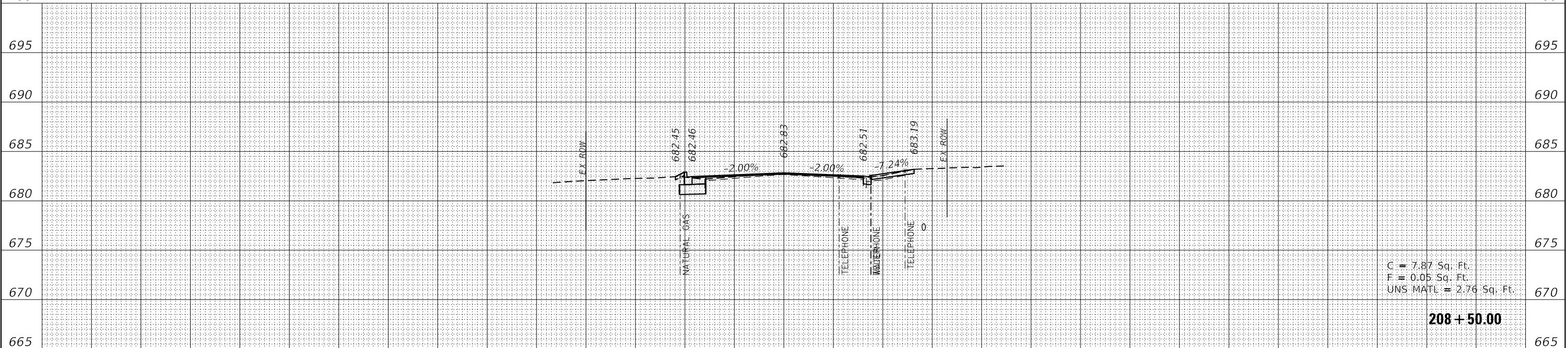


C = 6.27 Sq. Ft.
 F = 0.11 Sq. Ft.
 UNS MATL = 1.19 Sq. Ft.

209 + 00.00

150 140 130 120 110 100 90 80 70 60 50 40 30 20 10 0 10 20 30 40 50 60 70 80 90 100 110 120 130 140 150

700 150 140 130 120 110 100 90 80 70 60 50 40 30 20 10 0 10 20 30 40 50 60 70 80 90 100 110 120 130 140 150 700



C = 7.87 Sq. Ft.
 F = 0.05 Sq. Ft.
 UNS MATL = 2.76 Sq. Ft.

208 + 50.00

150 140 130 120 110 100 90 80 70 60 50 40 30 20 10 0 10 20 30 40 50 60 70 80 90 100 110 120 130 140 150

DATE PLOTTED = 9/17/2021 7:31:18 AM
 PEN TABLE = N:\Standard\CAD\Bentley\standards\IL\DOT\Plotting\CCI-PDF-plot.ctb
 PLOT CONFIG = N:\Standard\CAD\Bentley\standards\IL\DOT\Plotting\CCI-PDF-plot.ctb
 FILE NAME = N:\PROJ\08289955\01\Design\08289955\01\Proposed_CrossSection.dgn



USER NAME = Roadway	DESIGNED - TBH	REVISED -
	DRAWN - TBH	REVISED -
PLOT SCALE = 20.0000' / 1"	CHECKED - ES	REVISED -
PLOT DATE = 9/17/2021	DATE - 9/1/2021	REVISED -

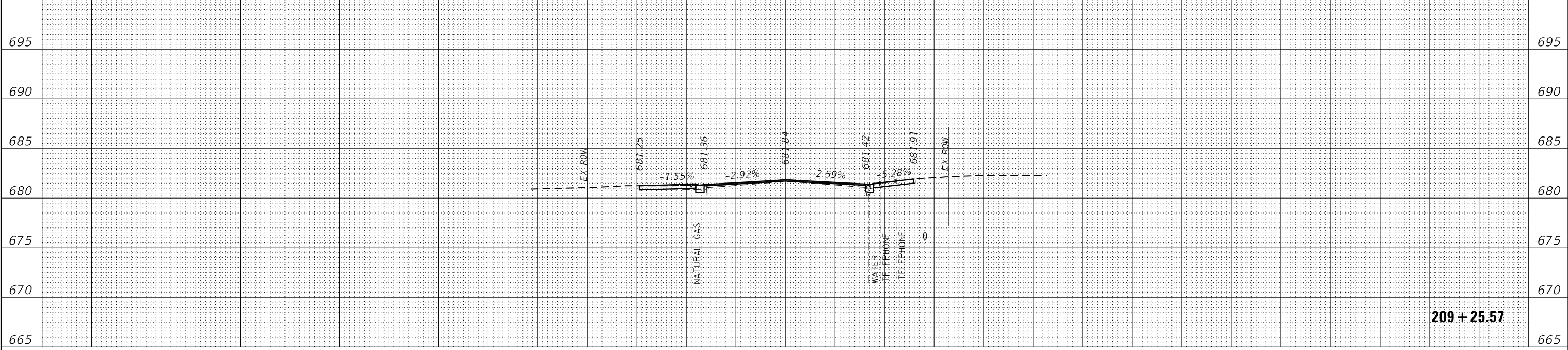
STATE OF ILLINOIS
 DEPARTMENT OF TRANSPORTATION

GREEN BAY ROAD
 CROSS SECTIONS

SCALE: 1" = 20' SHEET NO. OF SHEETS STA. 208+50.00 TO STA. 209+00.00

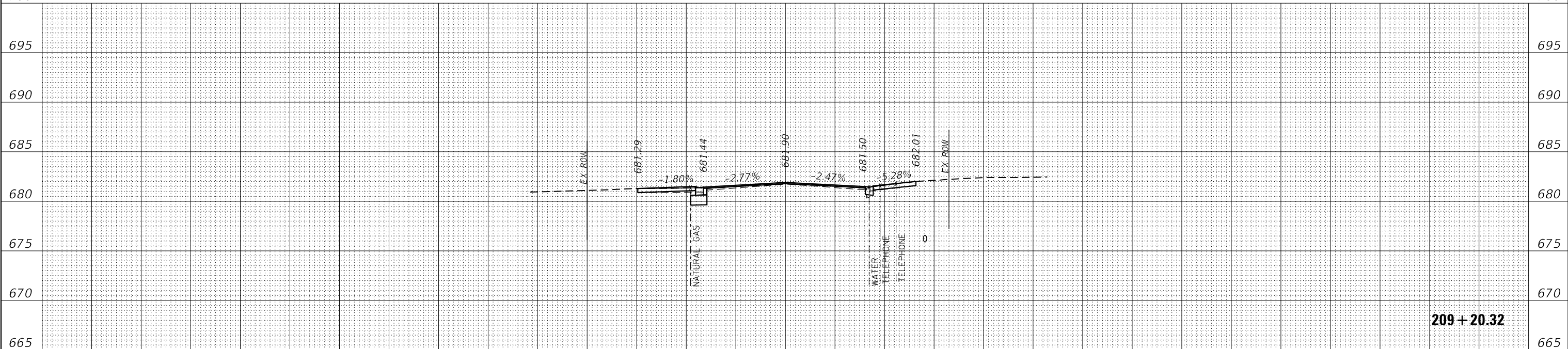
FAU RTE.	SECTION	COUNTY	TOTAL SHEETS	SHEET NO.
1265	15-00125-00-PV	LAKE	293	290
CONTRACT NO. 61C85			ILLINOIS FED. AID PROJECT	

700 150 140 130 120 110 100 90 80 70 60 50 40 30 20 10 0 10 20 30 40 50 60 70 80 90 100 110 120 130 140 150 700



150 140 130 120 110 100 90 80 70 60 50 40 30 20 10 0 10 20 30 40 50 60 70 80 90 100 110 120 130 140 150

700 150 140 130 120 110 100 90 80 70 60 50 40 30 20 10 0 10 20 30 40 50 60 70 80 90 100 110 120 130 140 150 700



150 140 130 120 110 100 90 80 70 60 50 40 30 20 10 0 10 20 30 40 50 60 70 80 90 100 110 120 130 140 150

DATE PLOTTED = 9/17/2021 7:31:18 AM
 PEN TABLE = 0020905101-C2.tbl
 PLOT CONFIG = N:\Standard\CAD\Bentley\standards\IL\DOT\Plotting\CGI-PDF-plot.ctb
 FILE NAME = N:\VPO\1082905101\Design\1082905101-VS-Proposed-CrossSection.dgn



USER NAME = Roadway	DESIGNED - TBH	REVISED -
	DRAWN - TBH	REVISED -
PLOT SCALE = 20.0000' / 1in.	CHECKED - ES	REVISED -
PLOT DATE = 9/17/2021	DATE - 9/1/2021	REVISED -

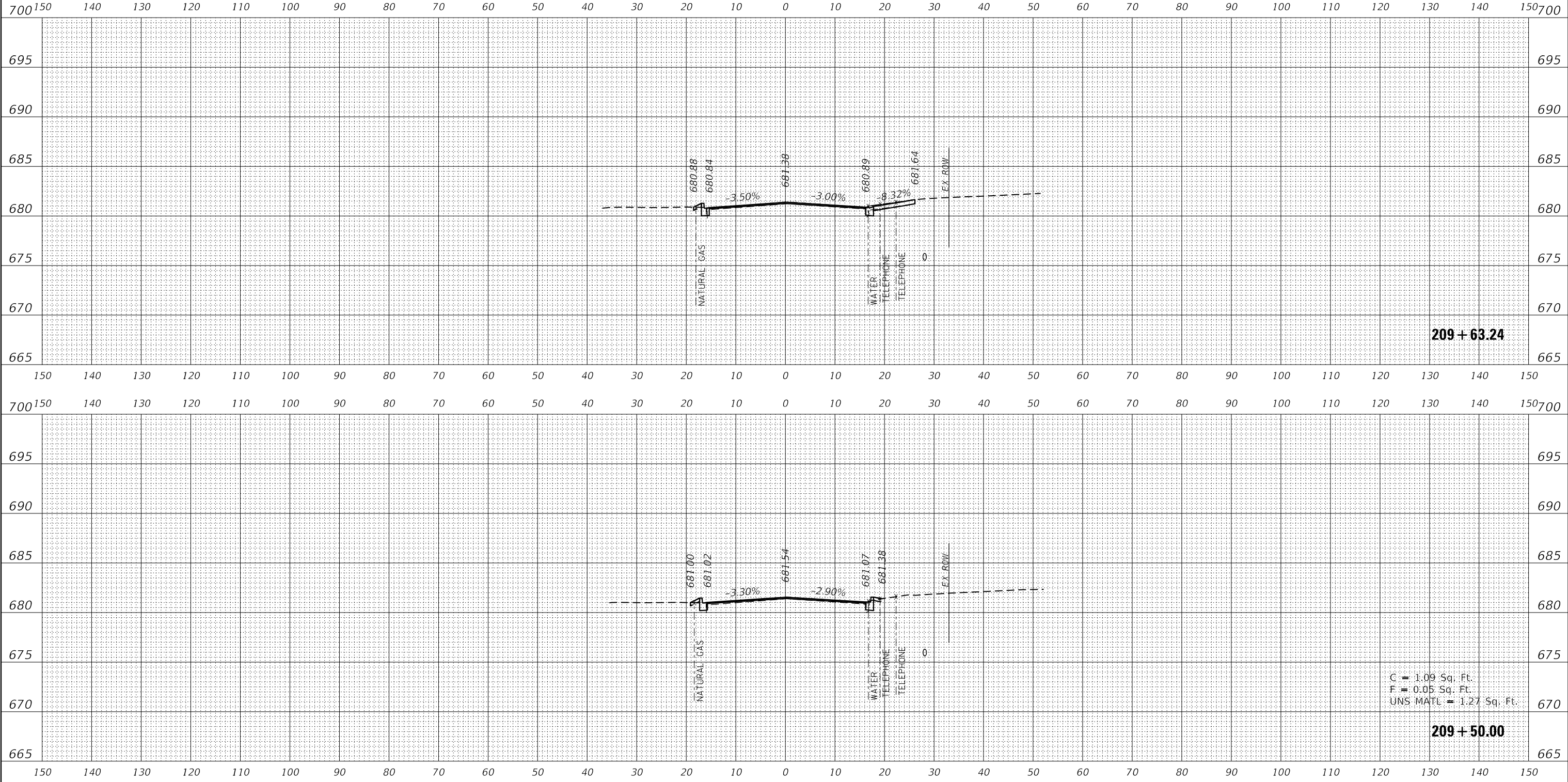
**STATE OF ILLINOIS
DEPARTMENT OF TRANSPORTATION**

**GREEN BAY ROAD
CROSS SECTIONS**

SCALE: 1" = 20' SHEET NO. OF SHEETS STA. 209+20.32 TO STA. 209+25.57

FAU RTE.	SECTION	COUNTY	TOTAL SHEETS	SHEET NO.
1265	15-00125-00-PV	LAKE	293	291
CONTRACT NO. 61G85			ILLINOIS FED. AID PROJECT	

DATE PLOTTED = 9/17/2021 7:31:19 AM
 PEN TABLE = N:\Standard\CAD\Bentley\standards\IL\DOT\Plotting\CGI-PDF-plot.ctb
 PLOT CONFIG = N:\VPROJ\08289955\01\Design\150289955\15-Proposed_CrossSection.dgn
 FILE NAME =



C = 1.09 Sq. Ft.
 F = 0.05 Sq. Ft.
 UNS MATL = 1.27 Sq. Ft.



USER NAME = Roadway	DESIGNED - TBH	REVISED -
	DRAWN - TBH	REVISED -
PLOT SCALE = 20.0000' / 1"	CHECKED - ES	REVISED -
PLOT DATE = 9/17/2021	DATE - 9/1/2021	REVISED -

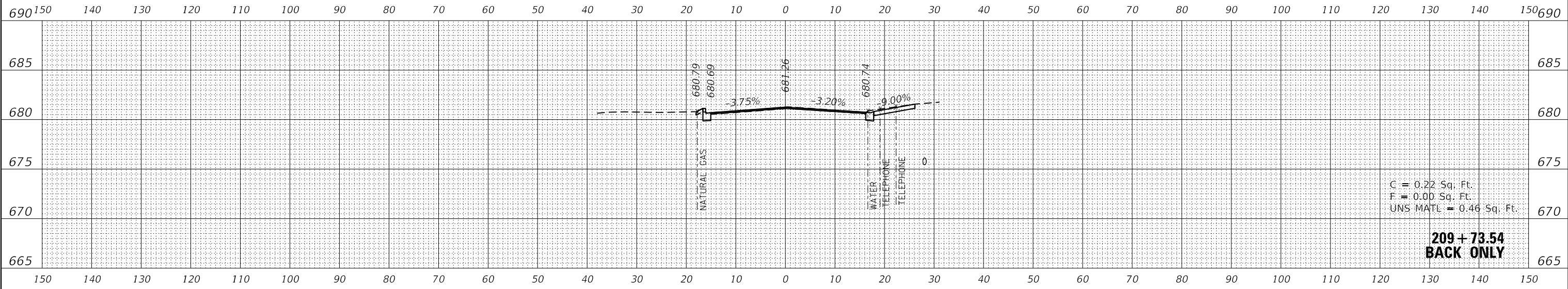
STATE OF ILLINOIS
DEPARTMENT OF TRANSPORTATION

GREEN BAY ROAD
CROSS SECTIONS

SCALE: 1" = 20' SHEET NO. OF SHEETS STA. 209+50.00 TO STA. 209+63.24

FAU RTE.	SECTION	COUNTY	TOTAL SHEETS	SHEET NO.
1265	15-00125-00-PV	LAKE	293	292
CONTRACT NO. 61C85			ILLINOIS FED. AID PROJECT	

DATE PLOTTED = 9/17/2021 7:31:19 AM
 PEN TABLE = M:\S\Standard\CAD\Bentley\standards\IL\DOT\Plotting\CCI-PDF-plc19
 PLOT CONFIG = M:\S\Standard\CAD\Bentley\standards\IL\DOT\Plotting\CCI-PDF-plc19
 FILE NAME = M:\S\Standard\CAD\Bentley\standards\IL\DOT\Plotting\CCI-PDF-plc19



USER NAME = Roadway	DESIGNED - TBH	REVISED -
	DRAWN - TBH	REVISED -
PLOT SCALE = 20.0000' / 1" =	CHECKED - ES	REVISED -
PLOT DATE = 9/17/2021	DATE - 9/1/2021	REVISED -

STATE OF ILLINOIS
DEPARTMENT OF TRANSPORTATION

GREEN BAY ROAD
CROSS SECTIONS

SCALE: 1" = 20' SHEET NO. OF SHEETS STA. 209+73.54 TO STA. 209+73.54

FAU RTE.	SECTION	COUNTY	TOTAL SHEETS	SHEET NO.
1265	15-00125-00-PV	LAKE	293	293
CONTRACT NO. 61G85			ILLINOIS FED. AID PROJECT	