

SUMMARY OF QUANTITIES			TOTAL QUANTITIES	CONSTRUCTION TYPE CODE		
CODE NO	ITEM	UNIT		0010 80% FEDERAL 20% STATE		
50300300	PROTECTIVE COAT	SQ YD	668	668		
50301350	CONCRETE SUPERSTRUCTURE (APPROACH SLAB)	CU YD	95.3	95.3		
50401305	FURNISHING AND ERECTING PRECAST PRESTRESSED CONCRETE BEAMS, IL27N	FOOT	572	572		
50800205	REINFORCEMENT BARS, EPOXY COATED	POUND	86130	86130		
50800515	BAR SPLICERS	EACH	623	623		
51201600	FURNISHING STEEL PILES HP12X53	FOOT	900	900		
51202305	DRIVING PILES	FOOT	900	900		
51203600	TEST PILE STEEL HP12X53	EACH	1	1		
51500100	NAME PLATES	EACH	1	1		
52200020	TEMPORARY SOIL RETENTION SYSTEM	SQ FT	837.8	837.8		
58600101	GRANULAR BACKFILL FOR STRUCTURES	CU YD	238	238		
59100100	GEOCOMPOSITE WALL DRAIN	SQ YD	103	103		
60602500	CONCRETE GUTTER, TYPE A	FOOT	648	648		

SUMMARY OF QUANTITIES			TOTAL QUANTITIES	CONSTRUCTION TYPE CODE		
CODE NO	ITEM	UNIT		0010 80% FEDERAL 20% STATE		
* 63000001	STEEL PLATE BEAM GUARDRAIL, TYPE A, 6 FOOT POSTS	FOOT	568	568		
* 63100085	TRAFFIC BARRIER TERMINAL, TYPE 6	EACH	4	4		
* 63100167	TRAFFIC BARRIER TERMINAL, TYPE 1 (SPECIAL) TANGENT	EACH	3	3		
63200310	GUARDRAIL REMOVAL	FOOT	470	470		
* 63301210	REMOVE AND REERECT STEEL PLATE BEAM GUARDRAIL, TYPE A	FOOT	318	318		⚠
66600105	FURNISHING AND ERECTING RIGHT OF WAY MARKERS	EACH	4	4		
* 63301990	REMOVE AND REERECT TRAFFIC BARRIER TERMINALS, TYPE 1	EACH	2	2		⚠
67000400	ENGINEER'S FIELD OFFICE, TYPE A	CAL MO	6	6		
* 63302710	REMOVE AND REERECT TRAFFIC BARRIER TERMINALS, TYPE 6A	EACH	2	2		⚠
67100100	MOBILIZATION	L SUM	1	1		
* 63302400	REMOVE AND REERECT TRAFFIC BARRIER TERMINALS, TYPE 5	EACH	2	2		⚠
70100100	TRAFFIC CONTROL AND PROTECTION, STANDARD	EACH	1	1		
701316						
70100405	TRAFFIC CONTROL AND PROTECTION, STANDARD	EACH	1	1		
701321						
70100450	TRAFFIC CONTROL AND PROTECTION, STANDARD	L SUM	1	1		
701201						
70100500	TRAFFIC CONTROL AND PROTECTION, STANDARD 701326	L SUM	1	1		
70106500	TEMPORARY BRIDGE TRAFFIC SIGNALS	EACH	1	1		
70106700	TEMPORARY RUMBLE STRIPS	EACH	3	3		

* SPECIALTY ITEM

⚠ REVISED 10-26-2021

⚠ REVISED 10-14-20214

REV. - MS

MODEL: Default
FILE: \\bpc-pw-bentley.com\pwwd\Documents\DOT_Offices\District_7\Projects\1366\CAD\Drawings\CAD\Sheet\074364-ct-500.dgn

USER NAME = steffemk	DESIGNED - LMH	REVISED -
DRAWN - LMH	CHECKED -	REVISED -
PLOT SCALE = 100.0000' / in.	DATE - 8/19/2021	REVISED -
PLOT DATE = 8/19/2021		






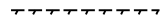



STATE OF ILLINOIS
DEPARTMENT OF TRANSPORTATION

SUMMARY OF QUANTITIES

SCALE: 100.0000' / in SHEET OF SHEETS STA. TO STA.

F.A.P. RTE.	SECTION	COUNTY	TOTAL SHEETS	SHEET NO.
773	(108BR-2)B-1	Cumberland	68	5
ILLINOIS FED. AID PROJECT			CONTRACT NO. 74364	

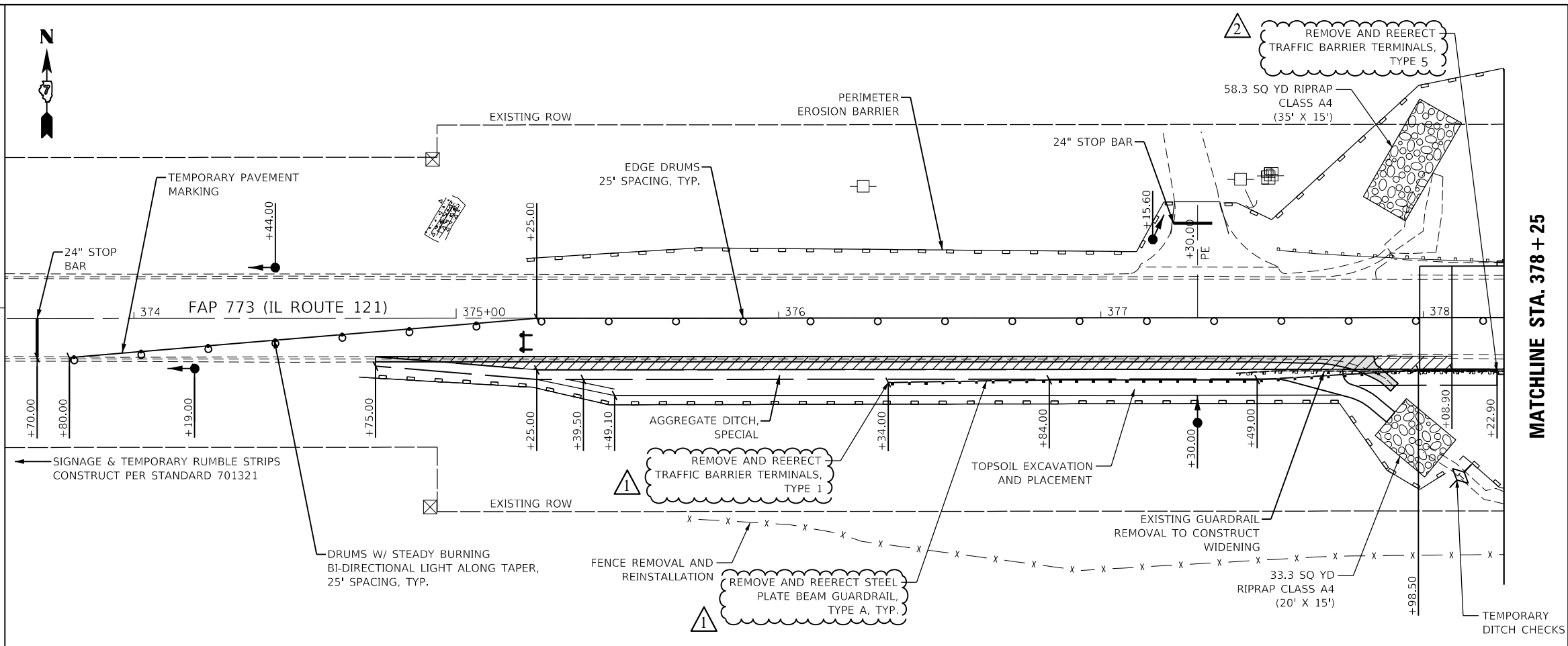
LEGEND

-  DRUM WITH STEADY BURNING BI-DIRECTIONAL LIGHT
-  EDGE DRUM
-  TYPE III BARRICADE WITH FLASHING LIGHTS
-  TEMPORARY CONCRETE BARRIER
-  TEMPORARY TRAFFIC SIGNAL
-  GUARDRAIL REMOVAL
-  HMA BASE COURSE WIDENING, 12"
-  CONCRETE GUTTER REMOVAL
-  PERIMETER EROSION CONTROL BARRIER

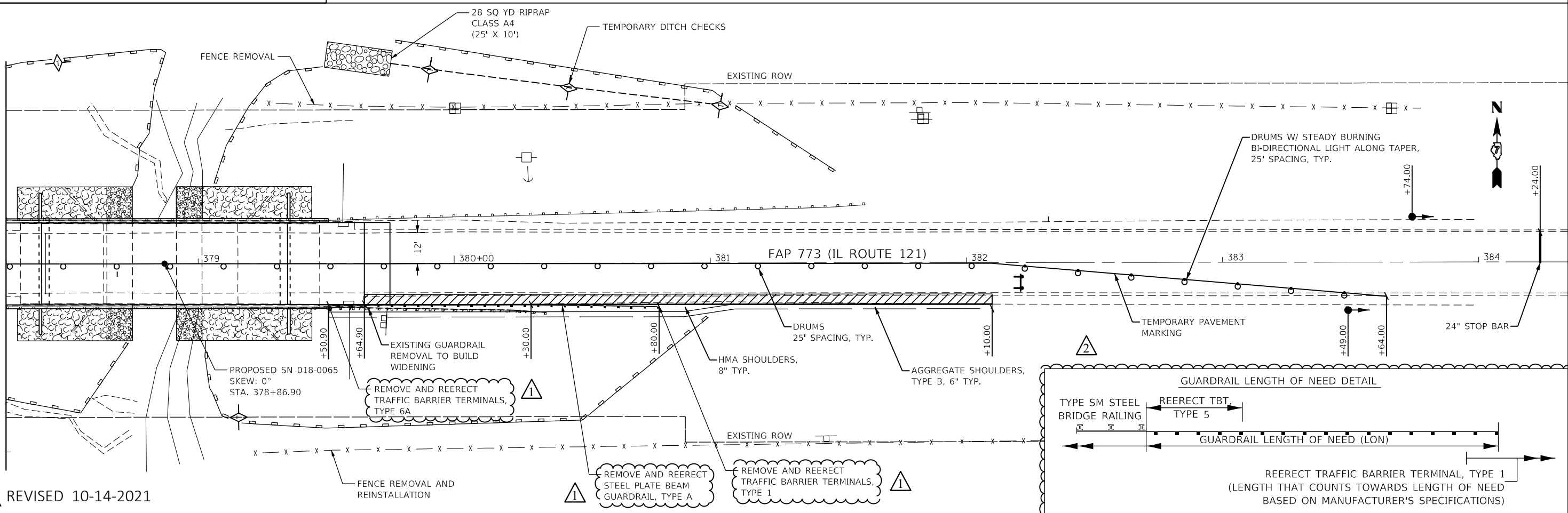
NOTES

SUGGESTED SEQUENCE OF OPERATIONS:

1. INSTALL TEMPORARY BRIDGE TRAFFIC SIGNALS, SIGNAGE, AND TRAFFIC CONTROL IN ACCORDANCE WITH HIGHWAY STANDARD 701316 AND THIS PLAN SHEET.
2. REMOVE GUARDRAIL UP TO BRIDGE RAIL IN SOUTHWEST QUADRANT OF STRUCTURE.
3. PERFORM EARTHWORK AND EROSION CONTROL OPERATIONS SOUTH SIDE OF IL ROUTE 121.
4. REMOVE EXISTING TYPE B GUTTER IN SOUTHWEST QUADRANT OF STRUCTURE.
5. CORE OUT MATERIAL FOR BASE COURSE WIDENING AND AGGREGATE DITCH, SPECIAL.
6. CONSTRUCT BASE COURSE SHOULDER WIDENING AND AGGREGATE DITCH, SPECIAL.
7. REERECT STEEL BEAM GUARDRAIL, TYPE A AND END TERMINALS SOUTH OF IL ROUTE 121.
SEE TRAFFIC CONTROL AND PROTECTION STANDARD 701321 FOR INFORMATION NOT SHOWN ON THIS SHEET.
TEMPORARY PAVEMENT MARKING INCLUDED IN THE COST OF THE STANDARD (PER ART. 703.07)



MATCHLINE STA. 378 + 25



REVISD 10-14-2021

USER NAME = SUSERS	DESIGNED - ALB	REVISED - LMH 10/2/2019
PLOT SCALE = \$SCALES	DRAWN - LMH	REVISED -
PLOT DATE = \$DATES	CHECKED -	REVISED -
	DATE - \$DATES	REVISED -

**STATE OF ILLINOIS
DEPARTMENT OF TRANSPORTATION**

**TRAFFIC CONTROL STAGING
PRE-STAGE**

ROUTE	SECTION	COUNTY	TOTAL SHEETS	SHEET NO.
773	(108BR-2)B-1	Cumberland	68	15

CONTRACT NO. 74364

SCALE: \$SCALES SHEET OF SHEETS STA. 375+50.00 TO STA. 382+10.00

MODEL NUMBER: MAMTFS
FILE NUMBER: 811625