

11-05-2021 LETTING ITEM 109

FOR INDEX OF SHEETS, SEE SHEET NO. 2
FOR LIST OF STANDARDS, SEE SHEET NO. 2

STATE OF ILLINOIS
DEPARTMENT OF TRANSPORTATION
DIVISION OF HIGHWAYS

PROPOSED HIGHWAY PLANS

FAS ROUTE 1467 (BROADWAY ROAD)
SECTION 13-00089-02-SD / 13-00090-03-RS
FEDERAL PROJECT TMRP(282)
SHOULDER CONSTRUCTION AND RESURFACING
TAZEWELL COUNTY
JOB NO. C-94-047-17

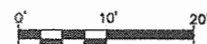
F.A.S. RTE.	SECTION	COUNTY	TOTAL SHEETS	SHEET NO.
1467	13-00089-02-SD 13-00090-03-RS	TAZEWELL ILLINOIS	155	1
CONTRACT NO. 89727				

DESIGN DESIGNATION

BROADWAY ROAD
MAJOR COLLECTOR
ADT = 6,200 (2018)
PV = 95%
MU = 2%
SU = 3%

DRAWING SCALES

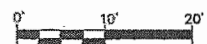
PROFILE VERTICAL: 1" = 10'



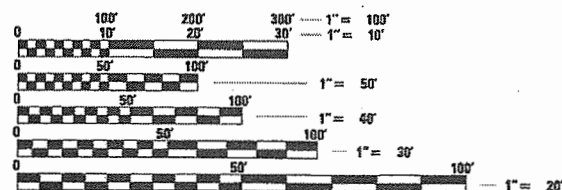
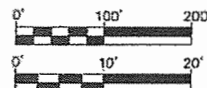
CROSS SECTION VERTICAL: 1" = 5'



CROSS SECTION HORIZONTAL: 1" = 10'

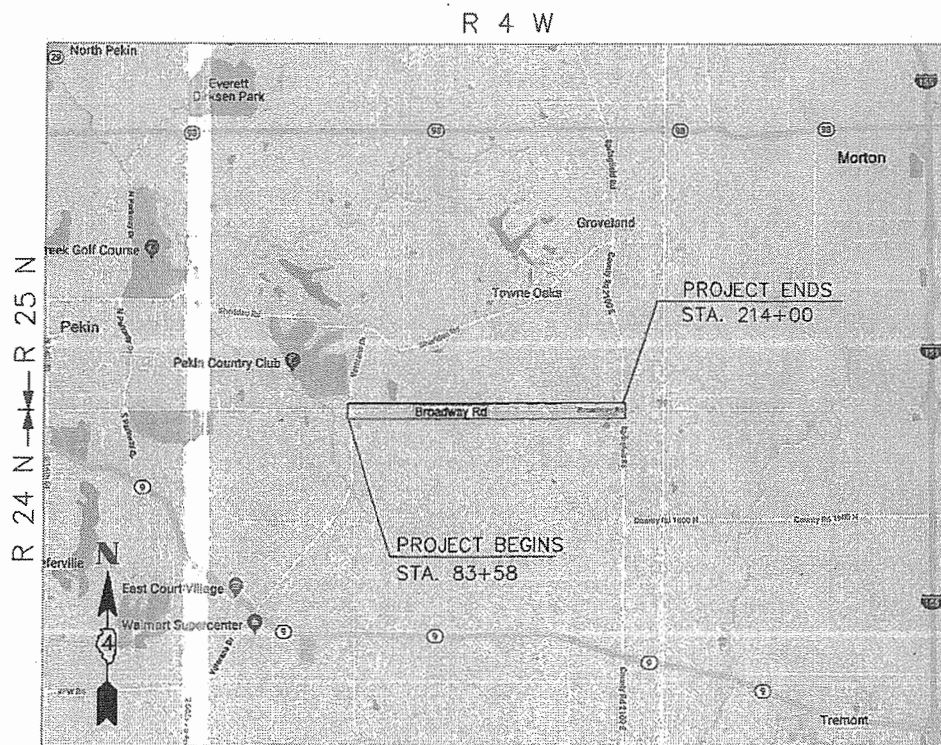


PLAN: 1" = 100'
PROFILE HORIZONTAL: 1" = 10'



FULL SIZE PLANS HAVE BEEN PREPARED USING STANDARD ENGINEERING SCALES. REDUCED SIZED PLANS WILL NOT CONFORM TO STANDARD SCALES. IN MAKING MEASUREMENTS ON REDUCED PLANS, THE ABOVE SCALES MAY BE USED.

J.U.L.I.E.
JOINT UTILITY LOCATION INFORMATION FOR EXCAVATION
1-800-892-0123
OR 811



3rd P.M.
LOCATION MAP



LOCATION OF SECTION INDICATED THUS: -


APPROVED August 17, 2021
Larry Field
County Engineer, TAZEWELL COUNTY

PASSED Sept. 02, 2021
Tommy J. ...
DISTRICT FOUR ENGINEER OF LOCAL ROADS & STREETS

RELEASING FOR BID BASED ON LIMITED REVIEW September 2, 2021
Paul O. ...
REGION THREE ENGINEER

CATALOG NO. 035459-00
CONTRACT NO. 89727

GROSS LENGTH = 13,050 FT. = 2.47 MILES
NET LENGTH = 13,050 FT. = 2.47 MILES



DAVID L. HORTON
ILLINOIS REGISTERED PROFESSIONAL ENGINEER
No. 062-050421
EXPIRATION DATE 11/30/21

8/17/2021

DATE
MW
Midwest Engineering
Associates, Inc.
IL Design Firm Reg.
No. 184-005896

**PRINTED BY THE AUTHORITY
OF THE STATE OF ILLINOIS**

INDEX OF SHEETS

<u>DRAWING NUMBER</u>	<u>DESCRIPTION</u>
1	TITLE SHEET
2	INDEX OF SHEETS, LIST OF STANDARDS, AND COMMITMENTS
3-4	GENERAL NOTES
5-6	STATUS OF UTILITIES
7-15	SUMMARY OF QUANTITIES
16-17	TYPICAL SECTIONS
18-21	SCHEDULE OF QUANTITIES
22	ALIGNMENT, TIES AND BENCHMARKS
23-34	REMOVAL PLANS
35-46	ROADWAY PLAN AND PROFILES
47	DETOUR PLAN
48-59	EROSION CONTROL, PAVEMENT MARKING, SIGNAGE AND RIGHT OF WAY
60-71	DRAINAGE PLAN AND PROFILES
72-73	DETAILS
74-89	CADD STANDARDS
90-155	CROSS SECTIONS

COMMITMENTS

- 1) THE CONTRACTOR SHALL TAKE CARE TO NOT DAMAGE EXISTING FIELD TILE. ANY FIELD TILE THAT IS DAMAGED AND NOT TAKEN OUT OF SERVICE SHALL BE REPAIRED. PAYMENT FOR REPAIR NOT SHOWN ON THE PLANS SHALL BE MADE IN ACCORDANCE WITH ARTICLE 109.04.
- 2) TREE REMOVAL SHALL NOT TAKE PLACE BETWEEN APRIL 1 AND SEPTMEBER 30.

LIST OF DISTRICT 4 STANDARDS

- 205001-D4 SLOPE STEPS DETAIL
- 281001-D4 RIPRAP DITCH FOR EROSION PROTECTION
- 406101-D4 BUTT JOINTS (3 SHEETS)
- 440001-D4 HOT MIX ASPHALT SURFACE REMOVAL (COLD MILLING)
- 540101-D4 PRECAST BOX CULVERT EXTENSION COLLAR
- 540106-D4 PRECAST SKEWED BOX CULVERT EXTENSION COLLAR
- 540401-D4 PRECAST CONCRETE BOX CULVERTS (SPECIAL), END SECTION (SPECIAL) AND DROP BOX END SECTIONS (SPECIAL)
- 542016-D4 PIPE CULVERT EXTENSION COLLAR (WITHOUT END SECTION)
- 606201-D4 TYPE B GUTTER (SPECIAL) (INLET, OUTLET & ENTRANCE) (3 SHEETS)
- 606206-D4 TRANSITION FROM CONCRETE CURB AND GUTTER TYPE B-6.12 (B-15.30) TO OUTLET FOR TYPE B GUTTER (SPECIAL)
- 780001-D4 TYPICAL PAVEMENT MARKINGS (2 SHEETS)

LIST OF HIGHWAY STANDARDS

- | | | | |
|-----------|-----------|-----------|-----------|
| 000001-08 | 602301-04 | 701001-02 | 886001-01 |
| 280001-07 | 602401-07 | 701006-05 | |
| 542001-06 | 602601-06 | 701011-04 | |
| 542201-02 | 602701-02 | 701201-05 | |
| 542301-03 | 604001-05 | 701206-05 | |
| 542401-04 | 604036-03 | 701301-04 | |
| | 606201-04 | 701306-04 | |
| | 642001-02 | 701311-03 | |
| | 664001-02 | 701326-04 | |
| | 667101-02 | 701336-07 | |
| | | 701901-08 | |
| | | 720001-01 | |
| | | 720006-04 | |
| | | 728001-01 | |
| | | 729001-01 | |
| | | 731001-01 | |
| | | 780001-05 | |
| | | 781001-04 | |



USER NAME =	DESIGNED - KMC	REVISED -
	DRAWN - KRS DLC	REVISED -
PLOT SCALE = 2.000 FT / in.	CHECKED - RDC	REVISED -
PLOT DATE = 8/5/2021	DATE - 01/03/20	REVISED -

**STATE OF ILLINOIS
DEPARTMENT OF TRANSPORTATION**

**BROADWAY ROAD IMPROVEMENTS
INDEX OF SHEETS, LIST OF STANDARDS AND COMMITMENTS**

SCALE: NONE SHEET OF SHEETS STA. TO STA.

F.A.S. RTE.	SECTION	COUNTY	TOTAL SHEETS	SHEET NO.
1467	13-00089-02-SD 13-00090-03-R5	TAZEWELL	155	2
CONTRACT NO. 89727				
<small>ILLINOIS FED. AID PROJECT 05E2(122)</small>				

105.06 AVAILABILITY OF ELECTRONIC FILES

Micro Station and GEOPAK files of this project will be made available to the Contractor after contract award. If there is a conflict between the electronic files and the printed contract plans and documents, the printed contract plans and documents shall take precedence over the electronic files. The Contractor shall accept all risk associated with using the electronic files and shall hold the Department harmless for any errors or omissions in the electronic files and the data contained therein. Errors or delays resulting from the use of the electronic files by the Contractor shall not result in an extension of time for any interim or final completion date or shall not be considered cause for additional compensation. The Contractor shall not use, share, or distribute these electronic files except for the purpose of constructing this contract. Any claims by third parties due to use or errors shall be the responsibility of the Contractor. The Contractor shall include this disclaimer with the transfer of these electronic files to any other parties and shall include appropriate language binding them to similar responsibilities.

105.07 TREE REMOVAL – UTILITY RELOCATION

Tree removal may be necessary prior to utility companies being able to relocate their facilities outside the construction limits. The Contractor should coordinate any contract tree removal activities with the utility companies to eliminate conflicts and potential delays caused by utility tree removal activities or incomplete utility relocations.

105.09A PLAN ELEVATIONS – U. S. G. S. MEAN SEA LEVEL DATUM

1. All elevations shown on the plans are established from U. S. G. S. mean sea level datum.

107.09 PROPERTY OWNER ACCESS REQUIREMENTS

Access must be maintained to all existing properties during construction per Article 107.09 unless arrangements are made in writing by the Contractor with the property owners with a copy to the Engineer for short-term closures.

202.08 EARTH EXCAVATION – INCIDENTAL TO CURB, GUTTER & DRIVEWAY

Earth excavation and backfill for proposed curb and gutters and driveway pavements shall be included in the unit cost of the various items.

204.00 ENVIRONMENTAL REVIEWS

Prior to the use of any proposed borrow areas, use areas (temporary access roads, detours, run-arounds, etc.) and/or waste areas, the Contractor shall file the required environmental resource request surveys according to Section 107.22 of the Standard Specifications. These surveys are required in order for the Department to conduct cultural and biological resource surveys for the proposed site.

Prior to any waste materials being removed from the construction site the required environmental resource surveys will need to be obtained and filed by the Contractor. Excess waste products removed from the construction site shall be disposed of as required in Section 202.03 of the Standard Specifications.

Any protruding metal bars shall be removed prior to the disposal of broken concrete at approved disposal sites.

The required environmental resource documentation shall include the following:

- * BDE Form 2289 (Environmental Survey Request)
- * BDE Form 2290 (Waste/Use Area Review)
- * A location map showing the size limits and location of the use area
- * Color photographs depicting the use area
- * Borrow Area Entry Agreement form-D4 PI0101

Please note that a minimum of four weeks shall be allowed for the District to obtain the required environmental clearances and six weeks for the required borrow site environmental clearances.

351.08 AGGREGATE FOR DRIVEWAY REPLACEMENT

The material used for construction of permanent aggregate driveways shall be gravel or crushed stone, as directed by the Engineer, to replace in kind the existing aggregate driveways. No additional compensation shall be provided for this requirement but shall be considered as included in the cost of the pay item for the aggregate as specified on the plans.

406.10 HOT-MIX ASPHALT MIXTURE REQUIREMENTS

Location(s):	BROADWAY MAINLINE		BROADWAY SHOULDERS TOP LIFT	BROADWAY SHOULDERS LOWER LIFTS	DRIVEWAYS	
Mixture Use(s):	Polymer Surface Course 1.5"	Leveling Binder, 1.5"	HMA Surface Course, 2"	HMA Base Course, 6"	HMA Base Course, 4" or 6"	HMA Surface Course, 2"
PG:	SBS 76-28	PG 64-28	PG 58-28	PG 58-28	PG 58-28	PG 58-28
Design Air Voids:	4.0% @ N=50	4.0% N=50	4.0% @ N=50	4.0% @ N=50	4.0% @ N=50	4.0% @ N=50
Mixture Composition: (Gradation Mixture):	IL 9.5	IL 9.5	IL 9.5 FG	IL 19.0	IL 19.0	IL 9.5 FG
Friction Aggregate:	Mix D	N/A	Mix C	N/A	N/A	Mix C
Mixture Weight:	112#/SQ YD/IN	112#/SQ YD/IN	112#/SQ YD/IN	112#/SQ YD/IN	112#/SQ YD/IN	112#/SQ YD/IN
Quality Management: Program	QC/QA	QC/QA	QC/QA	QC/QA	QC/QA	QC/QA

Notes:

1. Individual lift thickness of each mix type will be no less than 3 times nominal maximum aggregate size and no more than 6 times nominal aggregate size.
2. For design purposes, mixture weight is determined to be 112.0 lb/s.y/in., unless otherwise noted.
3. Sublot sizes for PFP and QCP mixes will be 600 tons, unless otherwise agreed to by the Engineer and the paving contractor.
4. Tack coat application shall have residual rate of 0.08 lb/sf.

720.00 SIGNING

Sign locations may vary from the stations shown on the plans in accordance with directions from the Engineer at the time of construction. Sign locations may be adjusted in the field to avoid any found utilities.

All wood post locations shall be verified with the Engineer, before installation.

406.18 BUTT JOINT CUTTING TIME RESTRICTION

Butt joints shall not be milled more than three (3) days prior to placement of the HMA surface course.

670.00 ENGINEERS FIELD OFFICE

Add the following sentence to the end of paragraph 670.02 (i) and 670.04 (e): All of the telephone lines provided shall have unpublished numbers.

STATUS OF UTILITES

STATION	OFFSET	TO	STATION	OFFSET	OWNER	TYPE OF UTILITY	TYPE OF CONFLICT	DISPOSITION
83+44	40.3	LT.			AMEREN	POWER POLE	DITCH	CAUTION
83+80	39.5	LT.			AMEREN	GUY WIRE	DITCH	RELOCATE
83+16		LT.	86+00		AMEREN	GAS	DITCH	CAUTION
84+25	37.0	RT.			AMEREN	POWER POLE	DITCH	CAUTION
84+25	37.0	RT.				TELEPHONE	DITCH	CAUTION
85+92	36.7	LT.			AMEREN	POWER POLE	DITCH	RELOCATE
86+00			86+62	CROSSING	AMEREN	GAS	PAVEMENT	CAUTION
86+17				CROSSING		WATER	PAVEMENT	CAUTION/VALVE ADJUSTMENT
86+46				CROSSING		WATER	PAVEMENT	CAUTION
86+82				CROSSING		GAS	PAVEMENT	CAUTION
85+92			86+73	CROSSING	AMEREN	ELECTRIC	PAVEMENT/DITCH	CAUTION/RELOCATE
86+73			88+20	CROSSING	AMEREN	ELECTRIC	PAVEMENT/DITCH	CAUTION/RELOCATE
86+62			88+68	CROSSING	AMEREN	GAS	PAVEMENT/DITCH	CAUTION/RELOCATE
86+46			90+13	PARALLEL		WATER	PAVEMENT/DITCH	CAUTION/RELOCATE
88+26				CROSSING		WATER	PAVEMENT/DITCH	CAUTION/RELOCATE
88+36				CROSSING		TELEPHONE	PAVEMENT/DITCH	CAUTION/RELOCATE
88+38			88+88	PARALLEL		ELECTRIC	DITCH	CAUTION/RELOCATE
88+38	37.0	LT.				TELEPHONE	DITCH	CAUTION
88+38	37.0	LT.			AMEREN	POWER POLE	DITCH	CAUTION
89+98	39.0	RT.				FIRE HYDRANT	DITCH	CAUTION
90+42	41.5	LT.			AMEREN	ELECTRIC BOX		CAUTION/RELOCATE
90+42	41.5	LT.			AMEREN	POWER POLE		CAUTION/RELOCATE
93+55					AMEREN	TOWER/OH LINE CROSSING		CAUTION
94+35					AMEREN	TOWER/OH LINE CROSSING		CAUTION
93+50			214+00	PARALLEL		TELEPHONE	DITCH	CAUTION/RELOCATE
94+50	38.5	RT.				TELEPHONE PEDESTAL	DITCH	CAUTION
94+52	38.5	RT.				LIGHT	CULVERT/DRIVEWAY	CAUTION/RELOCATE
94+73	38.5	RT.				LIGHT	CULVERT/DRIVEWAY	CAUTION/RELOCATE
97+50		RT.	105+50	PARALLEL	AMEREN	ELECTRIC	DITCH	CAUTION/RELOCATE
102+16				CROSSING		HP GAS	ALL EXCAVATION	CAUTION
102+86				CROSSING		HP GAS	ALL EXCAVATION	CAUTION
103+49				CROSSING		HP GAS	ALL EXCAVATION	CAUTION
103+59	35.6	RT.			AMEREN	POWER POLE	DITCH	CAUTION/RELOCATE
104+13	39.5	LT.			AMEREN	LIGHT POLE	DITCH	CAUTION/RELOCATE
104+12	35.2	RT.				TELEPHONE	DITCH	CAUTION/RELOCATE
105+93	35.7	RT.			AMEREN	POWER POLE	DITCH	RELOCATE
108+54	39.0	RT.			AMEREN	POWER POLE	DITCH	RELOCATE
109+95	38.6	RT.			AMEREN	POWER POLE	DITCH	RELOCATE
109+95		RT.				TELEPHONE	DITCH	CAUTION/RELOCATE
113+25	40.0	RT.			AMEREN	POWER POLE	DITCH	CAUTION
113+32	38.7	RT.				TELEPHONE PEDESTAL	DITCH	CAUTION
116+09	40.4	RT.			AMEREN	POWER POLE	DITCH	CAUTION
119+17	39.8	RT.			AMEREN	POWER POLE	DITCH	CAUTION/RELOCATE
121+31	36.5	RT.				TELEPHONE PEDESTAL	DITCH	CAUTION/RELOCATE

	USER NAME =	DESIGNED - KMC	REVISED -	STATE OF ILLINOIS DEPARTMENT OF TRANSPORTATION	BROADWAY ROAD IMPROVEMENTS STATUS OF UTILITIES	F.A.S. RTE.	SECTION	COUNTY	TOTAL SHEETS	SHEET NO.
	DRAWN - KRS DLC	REVISED -	1467			13-00089-02-SD 13-00090-03-R5	TAZEWELL	155	5	
	PLOT SCALE = 2.0000' / in.	CHECKED - RDC	REVISED -			CONTRACT NO. 89727				
PLOT DATE = 8/5/2021	DATE - 01/03/20	REVISED -	SCALE:	SHEET OF SHEETS	STA. TO STA.	ILLINOIS FED. AID PROJECT 05E2(122)				

STATUS OF UTILITIES

STATION	OFFSET	TO	STATION	OFFSET	OWNER	TYPE OF UTILITY	TYPE OF CONFLICT	DISPOSITION
122+00	38.8	RT.			AMEREN	POWER POLE	DITCH	CAUTION/RELOCATE
124+98	38.6	RT.			AMEREN	POWER POLE	DITCH	CAUTION/RELOCATE
129+55	39.2	RT.				TELEPHONE PEDESTAL	DITCH	CAUTION/RELOCATE
129+76	37.7	RT.			AMEREN	POWER POLE	DITCH	CAUTION/RELOCATE
133+10	37.7	RT.			AMEREN	POWER POLE	DITCH	CAUTION/RELOCATE
136+42	40.4	RT.			AMEREN	POWER POLE	DITCH	CAUTION/RELOCATE
139+69	38.6	RT.			AMEREN	POWER POLE	DITCH	CAUTION/RELOCATE
143+01	38.2	RT.			AMEREN	POWER POLE	DITCH	CAUTION/RELOCATE
145+07	37.8	RT.			AMEREN	POWER POLE	DITCH	CAUTION/RELOCATE
145+09	38.7	LT.				LIGHT POLE	DITCH	CAUTION/RELOCATE
146+39	38.4	RT.			AMEREN	POWER POLE	DITCH	CAUTION/RELOCATE
146+39	34.5	RT.				TELEPHONE PEDESTAL	DITCH	CAUTION/RELOCATE
150+09	37.6	LT.			AMEREN	POWER POLE	DITCH	CAUTION/RELOCATE
154+46	38.8	LT.			AMEREN	POWER POLE	DITCH	CAUTION/RELOCATE
154+46	39.0	RT.			AMEREN	POWER POLE	DITCH	CAUTION/RELOCATE
154+53	38.3	RT.				TELEPHONE PEDESTAL	DITCH	CAUTION/RELOCATE
157+39	39.0	RT.			AMEREN	POWER POLE	DITCH	CAUTION/RELOCATE
161+03	38.6	RT.			AMEREN	POWER POLE	DITCH	CAUTION/RELOCATE
161+05	37.4	LT.			AMEREN	POWER POLE	DITCH	CAUTION/RELOCATE
161+11	36.3	RT.				TELEPHONE PEDESTAL	DITCH	CAUTION/RELOCATE
164+91	38.0	RT.			AMEREN	POWER POLE	DITCH	CAUTION/RELOCATE
165+11	37.2	RT.				TELEPHONE PEDESTAL	DITCH	CAUTION/RELOCATE
168+30	38.7	RT.			AMEREN	POWER POLE	DITCH	CAUTION/RELOCATE
171+83	39.0	RT.			AMEREN	POWER POLE	DITCH	CAUTION/RELOCATE
175+36	37.3	LT.			AMEREN	POWER POLE	DITCH	CAUTION/RELOCATE
175+36	38.7	RT.			AMEREN	POWER POLE	DITCH	CAUTION/RELOCATE
176+01	31.0	RT.				TELEPHONE PEDESTAL	DITCH	CAUTION/RELOCATE
180+08	39.6	RT.			AMEREN	POWER POLE	DITCH	CAUTION/RELOCATE
185+02	39.0	RT.			AMEREN	POWER POLE	DITCH	CAUTION/RELOCATE
188+17	38.8	RT.			AMEREN	POWER POLE	DITCH	CAUTION/RELOCATE
191+23	39.7	RT.			AMEREN	POWER POLE	DITCH	CAUTION/RELOCATE
192+15	35.0	RT.				TELEPHONE PEDESTAL	DITCH	CAUTION
192+21	38.6	RT.			AMEREN	POWER POLE	DITCH	CAUTION
192+21	42.2	RT.				UTILITY BOX	DITCH	CAUTION
195+41	38.6	RT.			AMEREN	POWER POLE	DITCH	CAUTION
198+46	39.3	RT.			AMEREN	POWER POLE	DITCH	CAUTION/RELOCATE
201+54	38.5	RT.			AMEREN	POWER POLE	DITCH	CAUTION/RELOCATE
205+04	37.5	RT.			AMEREN	POWER POLE	DITCH	CAUTION/RELOCATE
207+64				CROSSING	AMEREN	ELECTRIC	DITCH	CAUTION/RELOCATE
208+42				CROSSING		TELEPHONE CABLE	PAVEMENT/DITCH	CAUTION/RELOCATE
211+23	37.0	RT.			AMEREN	POWER POLE	DITCH	CAUTION/RELOCATE
214+15	36.0	RT.			AMEREN	POWER POLE	DITCH	CAUTION/RELOCATE
214+20	39.0	RT.				TELEPHONE PEDESTAL	DITCH	CAUTION/RELOCATE

8/5/2021 9:21:02 AM S:\Engineering\Projects\Tazewell County Highway Department\20150111 Broadway Road\000 CAD\03 Plans\Status of Utilities 2.dwg

SUMMARY OF QUANTITIES					FUNDING CATEGORY \ CONSTRUCTION TYPE CODE	
SPECIALTY ITEM	PAY CODE	PAY ITEM	UNIT	TOTAL QUANTITY	SEC 13-00090-03-RS COVID,STU, STR 0005	SEC 13-00089-02-SD COVID,STR 0005
*	20100110	TREE REMOVAL (6 TO 15 UNITS DIAMETER)	UNIT	159		159
*	20100210	TREE REMOVAL (OVER 15 UNITS DIAMETER)	UNIT	450		450
*	20100500	TREE REMOVAL, ACRES	ACRE	1.25		1.25
	20200100	EARTH EXCAVATION	CU YD	23982		23982
	20700220	POROUS GRANULAR EMBANKMENT	CU YD	27		27
	20800150	TRENCH BACKFILL	CU YD	186		186
	21001000	GEOTECHNICAL FABRIC FOR GROUND STABILIZATION	SQ YD	227		227
	21101505	TOPSOIL EXCAVATION AND PLACEMENT	CU YD	2480		2480
	21101615	TOPSOIL FURNISH AND PLACE, 4"	SQ YD	49288		49288
	21301048	EXPLORATION TRENCH 48" DEPTH	FOOT	200		200
*	25000210	SEEDING, CLASS 2A	ACRE	14.50		14.50
*	25000400	NITROGEN FERTILIZER NUTRIENT	POUND	1312		1312
*	25000500	PHOSPHORUS FERTILIZER NUTRIENT	POUND	1312		1312
*	25000600	POTASSIUM FERTILIZER NUTRIENT	POUND	1312		1312

SPECIAL PROVISION **



USER NAME =	DESIGNED - KMC	REVISED -
	DRAWN - KRS DLC	REVISED -
PLOT SCALE = 2.0000' / 1" =	CHECKED - RDC	REVISED -
PLOT DATE = 9/1/2021	DATE - 01/03/20	REVISED -

STATE OF ILLINOIS
DEPARTMENT OF TRANSPORTATION

BROADWAY ROAD IMPROVEMENTS
SUMMARY OF QUANTITIES

SCALE: SHEET 1 OF X SHEETS STA. TO STA.

F.A.S. RTE.	SECTION	COUNTY	TOTAL SHEETS	SHEET NO.
1467	13-00089-02-SD 13-00090-03-RS	TAZEWELL	155	7
CONTRACT NO. 89727				
ILLINOIS FED. AID PROJECT 05E21221				

SUMMARY OF QUANTITIES					FUNDING CATEGORY \ CONSTRUCTION TYPE CODE	
SPECIALTY ITEM	PAY CODE	PAY ITEM	UNIT	TOTAL QUANTITY	SEC 13-00090-03-RS COVID,STU, STR 0005	SEC 13-00089-02-SD COVID,STR 0005
*	25100115	MULCH, METHOD 2	ACRE	14.50		14.50
*	25100900	TURF REINFORCEMENT MAT	SQ YD	4351		4351
*	25301800	SEEDLINGS **	UNIT	6		6
	28000250	TEMPORARY EROSION CONTROL SEEDING	POUND	2000		2000
	28000305	TEMPORARY DITCH CHECKS	FOOT	1160		1160
	28000400	PERIMETER EROSION BARRIER	FOOT	6071		6071
	28000500	INLET AND PIPE PROTECTION	EACH	27		27
	28000510	INLET FILTERS	EACH	5		5
	28100725	STONE DUMPED RIPRAP, CLASS B3	SQ YD	137		137
	28200200	FILTER FABRIC	SQ YD	137		137
	40600295	POLYMERIZED BITUMINOUS MATERIAL (TACK COAT)	POUND	68336	68336	
	40600982	HOT-MIX ASPHALT SURFACE REMOVAL - BUTT JOINT	SQ YD	302	302	
	40600990	TEMPORARY RAMP	SQ YD	35	35	
	40602978	HOT-MIX ASPHALT BINDER COURSE, IL- 9.5, N50 **	TON	3020	3020	

SPECIAL PROVISION **



USER NAME =	DESIGNED - KMC	REVISED -
	DRAWN - KRS DLC	REVISED -
PLOT SCALE = 2.0000' / 1" =	CHECKED - RDC	REVISED -
PLOT DATE = 9/1/2021	DATE - 01/03/20	REVISED -

STATE OF ILLINOIS
DEPARTMENT OF TRANSPORTATION

BROADWAY ROAD IMPROVEMENTS
SUMMARY OF QUANTITIES

SCALE: SHEET 2 OF X SHEETS STA. TO STA.

F.A.S. RTE.	SECTION	COUNTY	TOTAL SHEETS	SHEET NO.
1467	13-00089-02-SD 13-00090-03-RS	TAZEWELL	155	8
CONTRACT NO. 89727				
ILLINOIS FED. AID PROJECT 05E21022				

SUMMARY OF QUANTITIES					FUNDING CATEGORY \ CONSTRUCTION TYPE CODE	
SPECIALTY ITEM	PAY CODE	PAY ITEM	UNIT	TOTAL QUANTITY	SEC 13-00090-03-RS COVID,STU, STR 0005	SEC 13-00089-02-SD COVID,STR 0005
	40603535	POLYMERIZED HOT-MIX ASPHALT SURFACE COURSE, MIX "D", N50 **	TON	3020	3020	
	42300400	PORTLAND CEMENT CONCRETE DRIVEWAY PAVEMENT, 8 INCH	SQ YD	160		160
	44000161	HOT-MIX ASPHALT SURFACE REMOVAL, 3" **	SQ YD	35921	35921	
	44000200	DRIVEWAY PAVEMENT REMOVAL	SQ YD	1553		1553
	44004250	PAVED SHOULDER REMOVAL	SQ YD	249		249
	44201745	CLASS D PATCHES, TYPE III, 8 INCH	SQ YD	32		32
	44201747	CLASS D PATCHES, TYPE IV, 8 INCH	SQ YD	16		16
	48102100	AGGREGATE WEDGE SHOULDER, TYPE B	TON	846		846
	48203029	HOT-MIX ASPHALT SHOULDERS, 8"	SQ YD	23008		23008
	50104400	CONCRETE HEADWALL REMOVAL	EACH	1		1
	50105220	PIPE CULVERT REMOVAL	FOOT	1057		1057
	50200450	REMOVAL AND DISPOSAL OF UNSUITABLE MATERIAL FOR STRUCTURES	CU YD	109		109
	50800205	REINFORCEMENT BARS, EPOXY COATED	POUND	257		257
	54001001	BOX CULVERT END SECTIONS, CULVERT NO. 1	EACH	2		2

SPECIAL PROVISION **



USER NAME =	DESIGNED - KMC	REVISED -
PLOT SCALE = 2.0000" / 1"	DRAWN - KRS/DLC	REVISED -
PLOT DATE = 9/28/2021	CHECKED - RDC	REVISED -
	DATE - 01/03/20	REVISED -

STATE OF ILLINOIS
DEPARTMENT OF TRANSPORTATION

BROADWAY ROAD IMPROVEMENTS
SUMMARY OF QUANTITIES

SCALE: SHEET 2 OF X SHEETS STA. TO STA.

F.A.S. RTE.	SECTION	COUNTY	TOTAL SHEETS	SHEET NO.
1467	13-00089-02-SD 13-00090-03-RS	TAZEWELL	155	9
CONTRACT NO. 89727			ILLINOIS FED. AID PROJECT 05E21227	

SUMMARY OF QUANTITIES					FUNDING CATEGORY \ CONSTRUCTION TYPE CODE	
SPECIALTY ITEM	PAY CODE	PAY ITEM	UNIT	TOTAL QUANTITY	SEC 13-00090-03-RS COVID,STU, STR 0005	SEC 13-00089-02-SD COVID,STR 0005
	54001002	BOX CULVERT END SECTIONS, CULVERT NO. 2	EACH	2		2
	54002020	EXPANSION BOLTS 3/4 INCH	EACH	32		32
	54010604	PRECAST CONCRETE BOX CULVERTS 6' X 4'	FOOT	53		53
	54010606	PRECAST CONCRETE BOX CULVERTS 6' X 6'	FOOT	94		94
	54210182	PIPE ELBOW, 12"	EACH	2		2
	54210184	PIPE ELBOW, 15"	EACH	2		2
	54213663	PRECAST REINFORCED CONCRETE FLARED END SECTIONS 18"	EACH	4		4
	54213669	PRECAST REINFORCED CONCRETE FLARED END SECTIONS 24"	EACH	6		6
	54213681	PRECAST REINFORCED CONCRETE FLARED END SECTIONS 36"	EACH	2		2
	54262718	METAL FLARED END SECTIONS 18"	EACH	25		25
	54262724	METAL FLARED END SECTIONS 24"	EACH	6		6
	54262730	METAL FLARED END SECTIONS 30"	EACH	2		2
	54262736	METAL FLARED END SECTIONS 36"	EACH	4		4
	54262824	METAL FLARED END SECTIONS, EQUIVALENT ROUND-SIZE 24"	EACH	2		2

SPECIAL PROVISION **

SUMMARY OF QUANTITIES					FUNDING CATEGORY \ CONSTRUCTION TYPE CODE	
SPECIALTY ITEM	PAY CODE	PAY ITEM	UNIT	TOTAL QUANTITY	SEC 13-00090-03-RS COVID,STU, STR 0005	SEC 13-00089-02-SD COVID,STR 0005
	542A0223	PIPE CULVERTS, CLASS A, TYPE 1 18"	FOOT	387		387
	542A0229	PIPE CULVERTS, CLASS A, TYPE 1 24"	FOOT	70		70
	542A0241	PIPE CULVERTS, CLASS A, TYPE 1 36"	FOOT	31		31
	542A1069	PIPE CULVERTS, CLASS A, TYPE 2 24"	FOOT	88		88
	542D0217	PIPE CULVERTS, CLASS D, TYPE 1 12" **	FOOT	25		25
	542D0220	PIPE CULVERTS, CLASS D, TYPE 1 15" **	FOOT	39		39
	542D0223	PIPE CULVERTS, CLASS D, TYPE 1 18" **	FOOT	900		900
	542D0229	PIPE CULVERTS, CLASS D, TYPE 1 24" **	FOOT	440		440
	542D0235	PIPE CULVERTS, CLASS D, TYPE 1 30" **	FOOT	64		64
	542D0241	PIPE CULVERTS, CLASS D, TYPE 1 36" **	FOOT	215		215
	542D1053	PIPE CULVERTS, CLASS D, TYPE 2 8" **	FOOT	145		145
	542D1055	PIPE CULVERTS, CLASS D, TYPE 2 10" **	FOOT	89		89
	542D1895	PIPE CULVERTS, CLASS D, TYPE 3 10" **	FOOT	87		87
	542D5479	PIPE CULVERTS, CLASS D, TYPE 1 EQUIVALENT ROUND-SIZE 24" **	FOOT	156		156

SPECIAL PROVISION **



USER NAME =	DESIGNED - KMC	REVISED -
	DRAWN - KRS DLC	REVISED -
PLOT SCALE = 2,0000' / 1" =	CHECKED - RDC	REVISED -
PLOT DATE = 9/1/2021	DATE - 01/03/20	REVISED -

STATE OF ILLINOIS
DEPARTMENT OF TRANSPORTATION


BROADWAY ROAD IMPROVEMENTS
SUMMARY OF QUANTITIES

F.A.S. RTE.	SECTION	COUNTY	TOTAL SHEETS	SHEET NO.
1467	13-00089-02-SD 13-00090-03-RS	TAZEWELL	155	11
CONTRACT NO. 89727				
ILLINOIS FED. AID PROJECT 05E21221				

SCALE: SHEET 2 OF X SHEETS STA. TO STA.


SUMMARY OF QUANTITIES					FUNDING CATEGORY \ CONSTRUCTION TYPE CODE	
SPECIALTY ITEM	PAY CODE	PAY ITEM	UNIT	TOTAL QUANTITY	SEC 13-00090-03-RS COVID,STU, STR 0005	SEC 13-00089-02-SD COVID,STR 0005
	550A0090	STORM SEWERS, CLASS A, TYPE 1 18"	FOOT	92		92
	60218300	MANHOLES, TYPE A, 4'-DIAMETER, TYPE 1 FRAME, OPEN LID	EACH	2		2
	60218400	MANHOLES, TYPE A, 4'-DIAMETER, TYPE 1 FRAME, CLOSED LID	EACH	7		7
	60218700	MANHOLES, TYPE A, 4'-DIAMETER, TYPE 5 FRAME, OPEN LID	EACH	1		1
	60221100	MANHOLES, TYPE A, 5'-DIAMETER, TYPE 1 FRAME, CLOSED LID	EACH	1		1
	60221400	MANHOLES, TYPE A, 5'-DIAMETER, TYPE 5 FRAME, OPEN LID	EACH	1		1
	60235300	INLETS, TYPE A, TYPE 1 FRAME, CLOSED LID	EACH	4		4
	60236200	INLETS, TYPE A, TYPE 8 GRATE	EACH	6		6
	60500060	REMOVING INLETS	EACH	1		1
	60603800	COMBINATION CONCRETE CURB AND GUTTER, TYPE B-6.12 **	FOOT	152		152
*	63000001	STEEL PLATE BEAM GUARDRAIL, TYPE A, 6 FOOT POSTS	FOOT	100		100
*	63100167	TRAFFIC BARRIER TERMINAL, TYPE 1 (SPECIAL) TANGENT	EACH	2		2
*	66500105	WOVEN WIRE FENCE, 4'	FOOT	1051		1051
	67000500	ENGINEER'S FIELD OFFICE, TYPE B	CAL MO	10	3	7

SPECIAL PROVISION **

	USER NAME =	DESIGNED - KMC	REVISED -	STATE OF ILLINOIS DEPARTMENT OF TRANSPORTATION	BROADWAY ROAD IMPROVEMENTS SUMMARY OF QUANTITIES			F.A.S. RTE.	SECTION	COUNTY	TOTAL SHEETS	SHEET NO.
		DRAWN - KRS' DLC	REVISED -					1467	13-00089-02-SD 13-00090-03-RS	TAZEWELL	155	12
	PLOT SCALE = 2.0000' / 1" =	CHECKED - RDC	REVISED -					CONTRACT NO. 89727				
	PLOT DATE = 9/1/2021	DATE - 01/03/20	REVISED -					ILLINOIS FED. AID PROJECT 05E21227				
				SCALE:	SHEET 2	OF X	SHEETS	STA.	TO STA.			

SUMMARY OF QUANTITIES					FUNDING CATEGORY \ CONSTRUCTION TYPE CODE	
SPECIALTY ITEM	PAY CODE	PAY ITEM	UNIT	TOTAL QUANTITY	SEC 13-00090-03-RS COVID,STU, STR 0005	SEC 13-00089-02-SD COVID,STR 0005
	67100100	MOBILIZATION	LSUM	1	0.3	0.7
	70103815	TRAFFIC CONTROL SURVEILLANCE	CAL DA	240	40	200
	70107025	CHANGEABLE MESSAGE SIGN	CAL DA	240	40	200
	70300100	SHORT TERM PAVEMENT MARKING	FOOT	2330	2330	
	70300150	SHORT TERM PAVEMENT MARKING REMOVAL **	SQ FT	766	766	
*	72000100	SIGN PANEL - TYPE 1	SQ FT	9		9
*	72800100	TELESCOPING STEEL SIGN SUPPORT	FOOT	13		13
*	78009000	MODIFIED URETHANE PAVEMENT MARKING - LETTERS AND SYMBOLS	SQ FT	74	74	
*	78009004	MODIFIED URETHANE PAVEMENT MARKING - LINE 4"	FOOT	39671	39671	
*	78009008	MODIFIED URETHANE PAVEMENT MARKING - LINE 8"	FOOT	193	193	
*	78009012	MODIFIED URETHANE PAVEMENT MARKING - LINE 12"	FOOT	113	113	
*	78009024	MODIFIED URETHANE PAVEMENT MARKING - LINE 24"	FOOT	24	24	
*	78100100	RAISED REFLECTIVE PAVEMENT MARKER	EACH	155	155	
	78300200	RAISED REFLECTIVE PAVEMENT MARKER REMOVAL	EACH	153	153	

SPECIAL PROVISION **

	USER NAME =	DESIGNED - KMC	REVISED -	STATE OF ILLINOIS DEPARTMENT OF TRANSPORTATION	BROADWAY ROAD IMPROVEMENTS SUMMARY OF QUANTITIES	F.A.S. RTE.	SECTION	COUNTY	TOTAL SHEETS	SHEET NO.
	PLOT SCALE = 2.0000' / 1"	DRAWN - KRS DLC	REVISED -			1467	13-00089-02-SD 13-00090-03-RS	TAZEWELL	155	13
	PLOT DATE = 9/1/2021	CHECKED - RDC	REVISED -			CONTRACT NO. 89727				
	DATE - 01/03/20	REVISED -		SCALE:	SHEET 2 OF X SHEETS	STA.	TO STA.	ILLINOIS FED. AID PROJECT 05E20221		

SUMMARY OF QUANTITIES					FUNDING CATEGORY \ CONSTRUCTION TYPE CODE	
SPECIALTY ITEM	PAY CODE	PAY ITEM	UNIT	TOTAL QUANTITY	SEC 13-00090-03-RS COVID,STU, STR 0005	SEC 13-00089-02-SD COVID,STR 0005
*	81028390	UNDERGROUND CONDUIT, PVC, 4" DIA.	FOOT	50		50
*	81400200	HEAVY-DUTY HANDHOLE **	EACH	1		1
*	88600600	DETECTOR LOOP REPLACEMENT	FOOT	24	24	
*	89501510	RELOCATE EXISTING FLASHING BEACON **	EACH	1		1
*	89502380	REMOVE EXISTING HANDHOLE	EACH	1		1
*	A2001724	TREE, ACER SACCHARUM (SUGAR MAPLE), 3" CALIPER, BALLED AND BURLAPPED **	EACH	2		2
	X0322936	REMOVE EXISTING FLARED END SECTION **	EACH	6.0		6
	X0327423	CONNECTION TO EXISTING CULVERT **	EACH	2		2
	X1200073	MANHOLE REMOVAL **	EACH	2		2
	X1700035	CLASS SI CONCRETE	CU YD	10.5		10.5
	X4020700	AGGREGATE SURFACE COURSE, TYPE B 8" **	SQ YD	2834		2834
	X6060097	CLASS SI CONCRETE (OUTLET), SPECIAL	CU YD	88.9		88.9
	X6063000	CONCRETE GUTTER, TYPE B (SPECIAL) **	FOOT	1484		1484
	X7010216	TRAFFIC CONTROL AND PROTECTION, (SPECIAL) **	LSUM	1	0.3	0.7

SPECIAL PROVISION **



USER NAME =	DESIGNED - KMC	REVISED -
	DRAWN - KRS DLC	REVISED -
PLOT SCALE = 2.0000' / 1"	CHECKED - RDC	REVISED -
PLOT DATE = 9/1/2021	DATE - 01/03/20	REVISED -

STATE OF ILLINOIS
DEPARTMENT OF TRANSPORTATION


BROADWAY ROAD IMPROVEMENTS
SUMMARY OF QUANTITIES

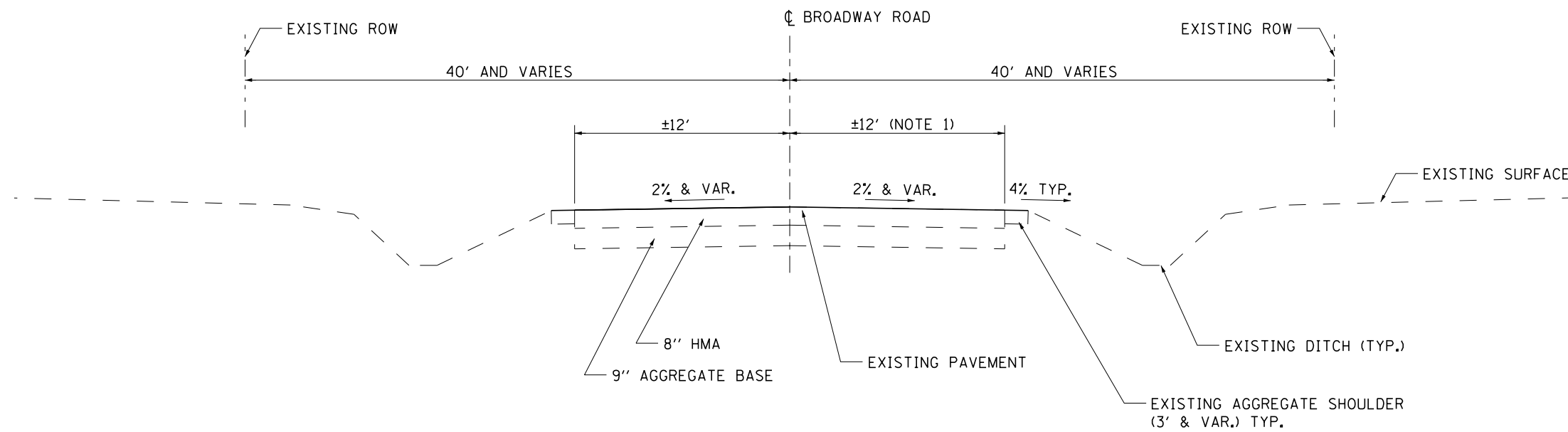
F.A.S. RTE.	SECTION	COUNTY	TOTAL SHEETS	SHEET NO.
1467	13-00089-02-SD 13-00090-03-RS	TAZEWELL	155	14
CONTRACT NO. 89727				
ILLINOIS FED. AID PROJECT 05E211221				

SCALE: SHEET 2 OF X SHEETS STA. TO STA.

SUMMARY OF QUANTITIES					FUNDING CATEGORY \ CONSTRUCTION TYPE CODE	
SPECIALTY ITEM	PAY CODE	PAY ITEM	UNIT	TOTAL QUANTITY	SEC 13-00090-03-RS COVID,STU, STR 0005	SEC 13-00089-02-SD COVID,STR 0005
*	X7240500	RELOCATE EXISTING SIGNS	EACH	1		1
	Z0004522	HOT-MIX ASPHALT DRIVEWAY PAVEMENT, 6" **	SQ YD	1079		1079
	Z0013798	CONSTRUCTION LAYOUT	LSUM	1	0.2	0.8
	Z0018100	DRAINAGE STRUCTURE ADJUSTMENT (SPECIAL) **	EACH	2		2
	Z0022800	FENCE REMOVAL **	FOOT	1100		1100
	Z0023500	FILLING EXISTING CULVERTS **	CU YD	6.7		6.7
	Z0033700	LONGITUDINAL JOINT SEALANT	FOOT	13040		13040
	Z0034105	MATERIAL TRANSFER DEVICE **	TON	3020	3020	
	Z0041500	PLUG EXISTING CULVERTS **	EACH	4		4
	Z0054400	ROCK FILL **	CU YD	109		109
#	Z0076600	TRAINEES	HOUR	1500		
#	Z0076604	TRAINEES TRAINING PROGRAM GRADUATE	HOUR	1500		

SPECIAL PROVISION **
#0042

	USER NAME =	DESIGNED - KMC	REVISED -	STATE OF ILLINOIS DEPARTMENT OF TRANSPORTATION	BROADWAY ROAD IMPROVEMENTS SUMMARY OF QUANTITIES	F.A.S. RTE.	SECTION	COUNTY	TOTAL SHEETS	SHEET NO.
	PLOT SCALE = 2.0000' / 1" =	DRAWN - KRS DLC	REVISED -			1467	13-00089-02-SD 13-00090-03-RS	TAZEWELL	155	15
	PLOT DATE = 9/1/2021	CHECKED - RDC	REVISED -			CONTRACT NO. 89727				
	DATE - 01/03/20	REVISED -		SCALE:	SHEET 2 OF X SHEETS	STA. TO STA.	ILLINOIS FED. AID PROJECT 09E21221			

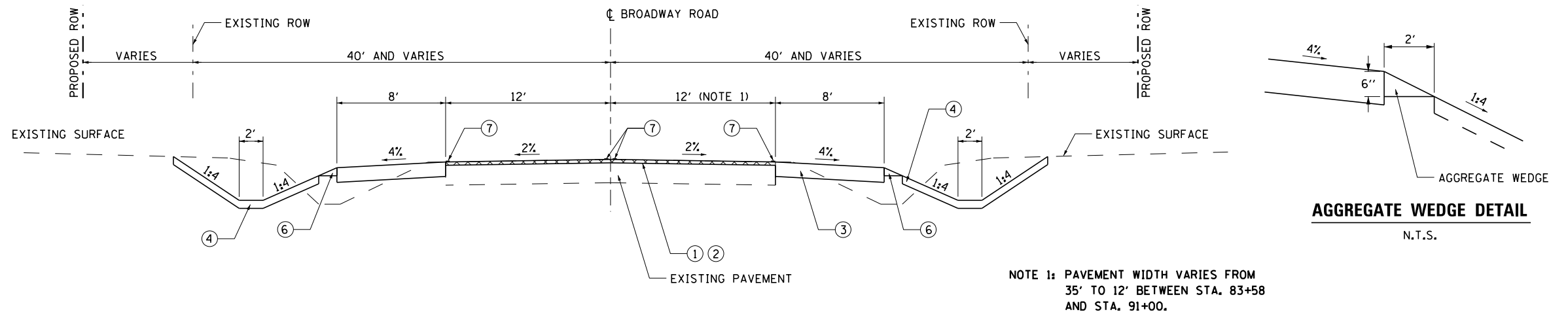


EXISTING TYPICAL SECTION – BROADWAY ROAD

N.T.S.

NOTE 1: PAVEMENT WIDTH VARIES FROM 35' TO 12' BETWEEN STA. 83+58 AND STA. 91+00

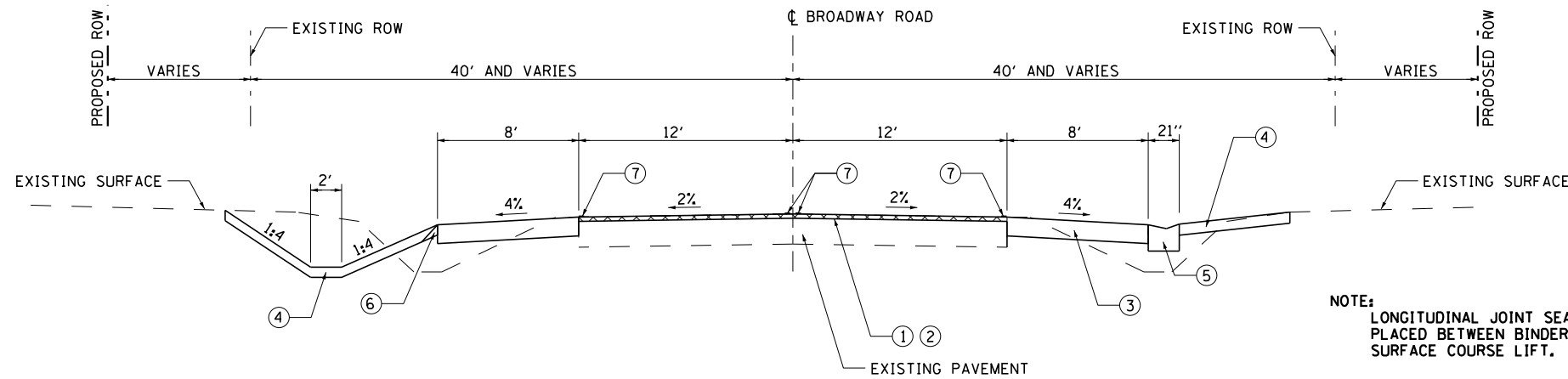
FILE NAME = S:\Engineering\Projects\Tazewell County	USER NAME = Highway Department\20150111 Broadway Road\400	DESIGNED <i>KMC</i> DRAWN <i>KR</i>	REVISED - REVISED -	STATE OF ILLINOIS DEPARTMENT OF TRANSPORTATION	BROADWAY ROAD IMPROVEMENTS EXISTING TYPICAL SECTIONS – BROADWAY ROAD			F.A.S. RTE. 1467	SECTION 13-00089-02-SD 13-00090-03-R5	COUNTY TAEWELL	TOTAL SHEETS 155	SHEET NO. 16
PLOT SCALE = NONE	CHECKED ---	REVISED -	SCALE: NONE		SHEET NO. OF SHEETS	STA. TO STA.	ILLINOIS FED. AID PROJECT					
PLOT DATE = 8/5/2021	DATE --- -- 15	REVISED -										
CONTRACT NO. 89727												



PROPOSED TYPICAL SECTION - BROADWAY ROAD - DITCH SECTION

N.T.S.

NOTE 1: PAVEMENT WIDTH VARIES FROM 35' TO 12' BETWEEN STA. 83+58 AND STA. 91+00.



PROPOSED TYPICAL SECTION - BROADWAY ROAD - GUTTER SECTION

N.T.S.

NOTE: LONGITUDINAL JOINT SEALANT SHALL BE PLACED BETWEEN BINDER AND POLYMER SURFACE COURSE LIFT.

- ① HOT-MIX ASPHALT SURFACE REMOVAL, 3"
- ② POLYMERIZED HOT-MIX ASPHALT SURFACE COURSE, MIX D, N50 (1.5") OVER HOT-MIX ASPHALT BINDER COURSE IL 9.5, N50 (1.5")
- ③ HOT-MIX ASPHALT SHOULDERS, 8"
- ④ TOPSOIL FURNISH AND PLACE, 4" & SEEDING
- ⑤ CONCRETE GUTTER, TYPE B (SPECIAL)
- ⑥ AGGREGATE WEDGE SHOULDER, TYPE B
- ⑦ MODIFIED URETHANE PAVEMENT MARKING AS SHOWN ON PLANS

FILE NAME = S:\Engineering\Projects\Tazewell County	USER NAME = Highway Department\20150111 Broadway Road\400	DESIGNED <i>KMC</i> DRAWN <i>KMC</i>	REVISED -
		CHECKED ---	REVISED -
		DATE --- -- -15	REVISED -

**STATE OF ILLINOIS
DEPARTMENT OF TRANSPORTATION**

**BROADWAY ROAD IMPROVEMENTS
PROPOSED TYPICAL SECTIONS - BROADWAY ROAD**

SCALE: NONE SHEET NO. OF SHEETS STA. TO STA.

F.A.S. RTE.	SECTION	COUNTY	TOTAL SHEETS	SHEET NO.
1467	13-00089-02-SD 13-00090-03-R5	TAZEWELL	155	17
CONTRACT NO. 89727				
ILLINOIS FED. AID PROJECT				

SHORT TERM PAVEMENT MARKING		SHORT TERM PAVEMENT MARKING	SHORT TERM PAVEMENT MARKING REMOVAL
LOCATION		FOOT	SQ FT
STA. 83+58.00	TO STA. 92+00.00	256	85
STA. 92+00.00	TO STA. 104+00.00	204	67
STA. 104+00.00	TO STA. 116+00.00	204	67
STA. 116+00.00	TO STA. 128+00.00	204	67
STA. 128+00.00	TO STA. 140+00.00	204	67
STA. 140+00.00	TO STA. 152+00.00	204	67
STA. 152+00.00	TO STA. 164+00.00	204	67
STA. 164+00.00	TO STA. 176+00.00	204	67
STA. 176+00.00	TO STA. 188+00.00	204	67
STA. 188+00.00	TO STA. 200+00.00	204	67
STA. 200+00.00	TO STA. 212+00.00	204	67
STA. 212+00.00	TO STA. 214+00.00	34	11
TOTAL		2,330	766

SIGNING SCHEDULE					SIGN PANEL - TYPE 1	TELESCOPING STEEL SIGN SUPPORT	RELOCATE EXISTING SIGN	RELOCATE EXISTING FLASHING BEACON
STATION	LOCATION	SIGN CODE	DIMENSION	MESSAGE OR DESCRIPTION	SQ FT	FOOT	EACH	EACH
STA. 101+03	RT						1	1
STA. 207+00	RT							1
STA. 209+50	*	W3-1	36x36	STOP AHEAD	9.0	13		
SUB-TOTAL					9.0	13	1	1
TOTAL					9	13	1	1

PAVEMENT MARKING SCHEDULE			MODIFIED URETHANE PAVEMENT MARKING - LINE 4"				MODIFIED URETHANE PAVEMENT MARKING - LINE 8"	MODIFIED URETHANE PAVEMENT MARKING - LINE 12"	MODIFIED URETHANE PAVEMENT MARKING - LINE 24"	MODIFIED URETHANE PAVEMENT MARKING - LETTERS AND SYMBOLS	RAISED REFLECTIVE PAVEMENT MARKER
LOCATION			SOLID YELLOW	SKIP DASH YELLOW	WHITE	WHITE	YELLOW	WHITE	WHITE	TWO-WAY	
LOCATION			FOOT	FOOT	FOOT	FOOT	FOOT	FOOT	SQ FT	EACH	
STA. 83+58.00	TO	STA. 92+00.00	3064		1684	193	113	24	74	1	
STA. 92+00.00	TO	STA. 104+00.00	1890	128	2400					15	
STA. 104+00.00	TO	STA. 116+00.00	550	300	2400					15	
STA. 116+00.00	TO	STA. 128+00.00	1025	300	2400					16	
STA. 128+00.00	TO	STA. 140+00.00	30	300	2400					15	
STA. 140+00.00	TO	STA. 152+00.00		300	2400					15	
STA. 152+00.00	TO	STA. 164+00.00		300	2400					15	
STA. 164+00.00	TO	STA. 176+00.00	740	300	2400					15	
STA. 176+00.00	TO	STA. 188+00.00	1650	198	2400					15	
STA. 188+00.00	TO	STA. 200+00.00	137	185	2400					15	
STA. 200+00.00	TO	STA. 212+00.00	1580	210	2400					15	
STA. 212+00.00	TO	STA. 214+00.00	400		400					3	
SUBTOTAL			11,066	2,521	26,084	193	113	24	74	155	
TOTAL				39,671		193	113	24	74	155	

GUARDRAIL				STEEL PLATE BEAM GUARDRAIL, TYPE A, 6 FOOT POSTS	TRAFFIC BARRIER TERMINAL, TYPE 1 (SPECIAL) TANGENT
LOCATION				FOOT	
STA. 210+00	TO	STA. 210+50	RT		1
STA. 210+50	TO	STA. 211+50	RT	100	
STA. 211+50	TO	STA. 212+00	RT		1
TOTAL				100	2

FILLING EXISTING CULVERT	
LOCATION	CU YD
STA. 91+00	6.7
TOTAL	6.7

	ENGINEER'S FIELD OFFICE, TYPE B	MOBILIZATION
LOCATION	CAL MO	L SUM
BROADWAY ROAD	10	1
TOTAL	10	1

	TRAFFIC CONTROL SURVEILLANCE	TRAFFIC CONTROL AND PROTECTION, (SPECIAL)	CHANGEABLE MESSAGE SIGN
LOCATION	CAL DA	L SUM	CAL DA
BROADWAY ROAD	240	1	240
TOTAL	240	1	240

	CONSTRUCTION LAYOUT
LOCATION	L SUM
BROADWAY ROAD	1
TOTAL	1

	HEAVY-DUTY HANDHOLE	DETECTOR LOOP REPLACEMENT	UNDERGROUND CONDUIT, P.V.C., 4" DIA.
STATION	OFFSET FT.	LT /RT	EACH
			FOOT
STA. 86+59.00	WB LANE	LT	24
STA. 86+69.00	18.0	LT	1
TOTAL			1
			24
			50



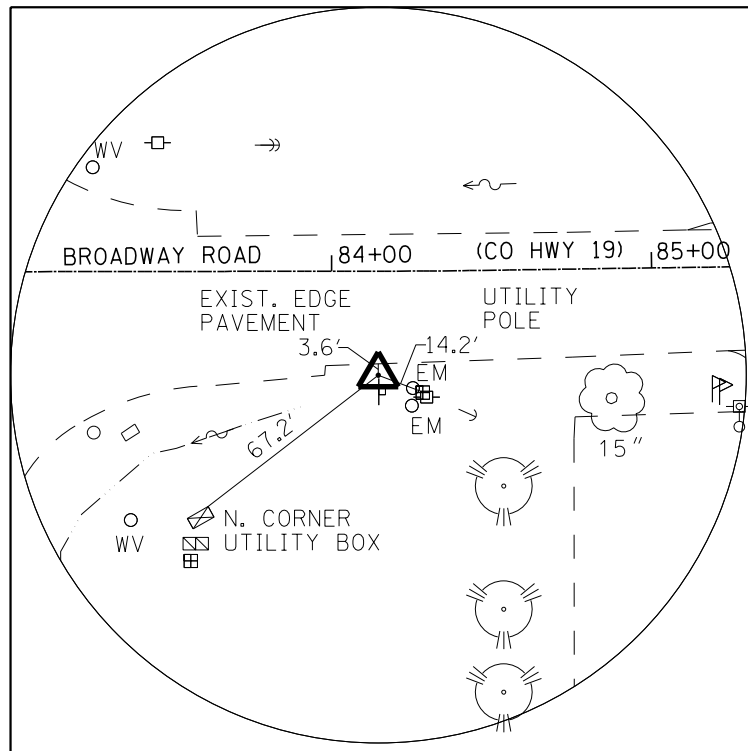
USER NAME =	DESIGNED - KMC	REVISED -
	DRAWN - KRS DLC	REVISED -
PLOT SCALE = 2.0000' / in.	CHECKED - RDC	REVISED -
PLOT DATE = 8/31/2021	DATE - 01/03/20	REVISED -

STATE OF ILLINOIS
DEPARTMENT OF TRANSPORTATION

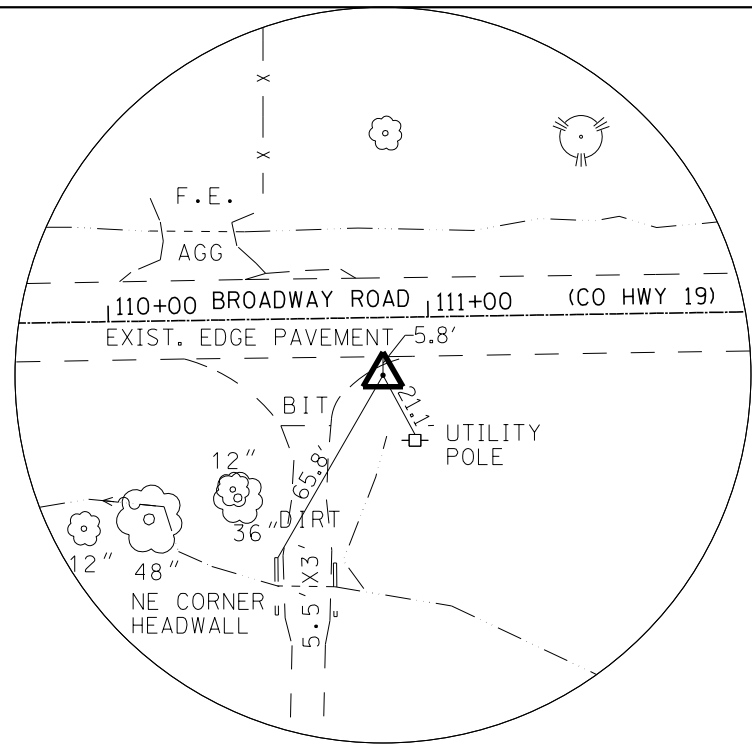
BROADWAY ROAD IMPROVEMENTS
SCHEDULE OF QUANTITIES

SCALE: SHEET OF SHEETS STA. TO STA.

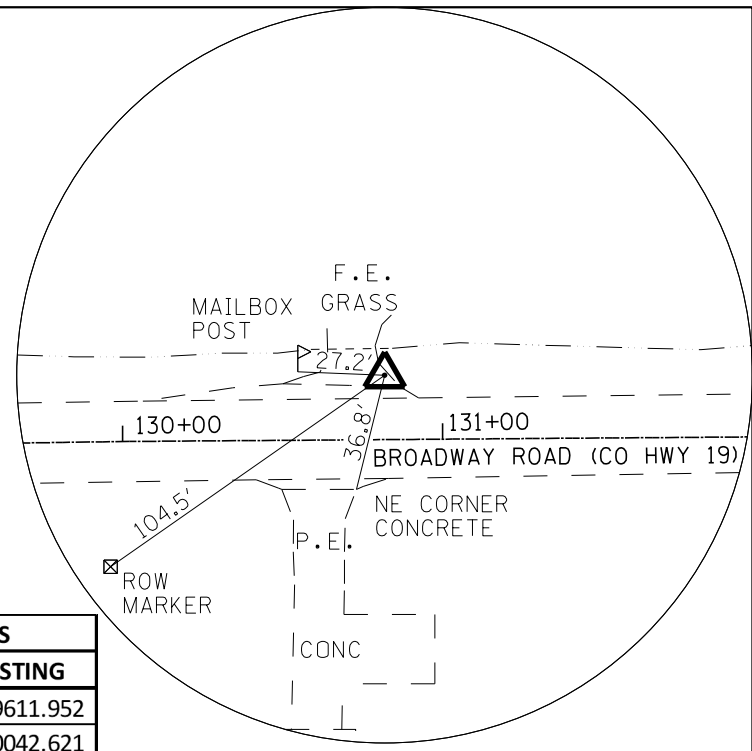
F.A.S. RTE. 1467	SECTION 13-00089-02-SD 13-00090-03-R5	COUNTY TAZEWELL	TOTAL SHEETS 155	SHEET NO. 21
CONTRACT NO. 89727				
ILLINOIS FED. AID PROJECT 05E2(122)				



TRAVERSE POINT 1
 DES: 1/2" IRON ROD W/ORANGE CAP
 STA. 84+14.55, 32.51' RT.
 ELEV. 637.76
 N. = 1421262.752
 E. = 2460026.549

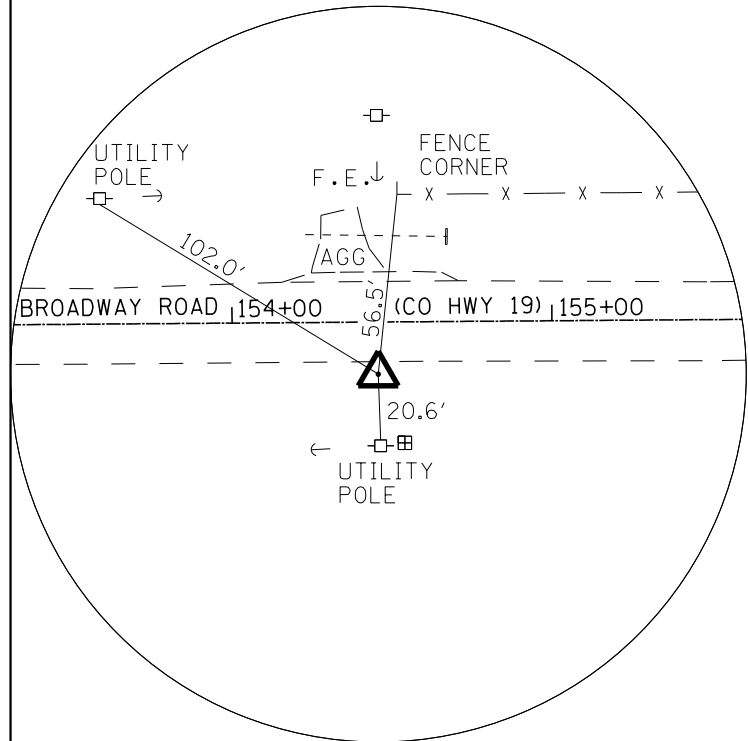


TRAVERSE POINT 4
 DESC: 1/2" IRON ROD W/ORANGE CAP
 STA. 110+85.61, 18.03' RT.
 ELEV. 660.58
 N. = 1421317.255
 E. = 2462697.539

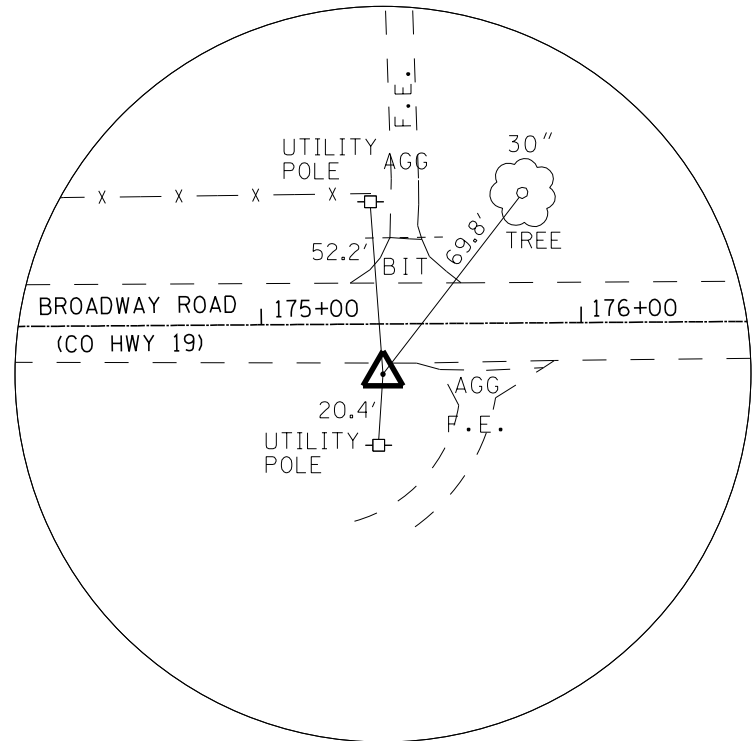


TRAVERSE POINT 6
 DESC: 1/2" IRON ROD W/ORANGE CAP
 STA. 130+82.03, 20.14' LT.
 ELEV. 728.51
 N. = 1421383.721
 E. = 2464693.327

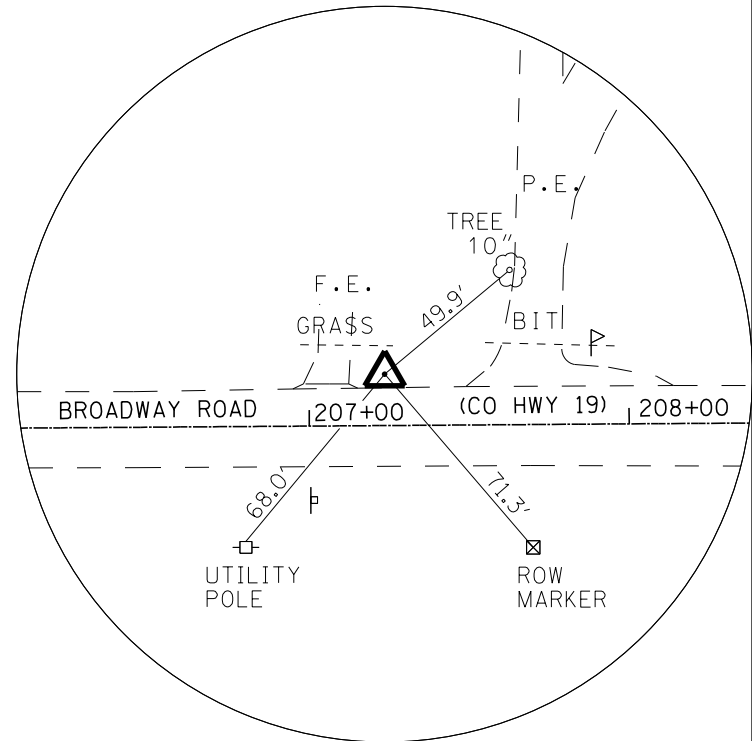
ALIGNMENT COORDINATES		
P.I. STA.	NORTHING	EASTING
80+00.00	1421294.652	2459611.952
84+30.67	1421295.290	2460042.621
92+58.78	1421307.020	2460870.652
115+02.05	1421341.730	2463113.647
130+02.05	1421363.000	2464613.496
159+49.33	1421384.597	2467560.700
205+15.55	1421416.232	2472126.805
216+48.64	1421424.083	2473259.871



TRAVERSE POINT 8
 DESC: 1/2" IRON ROD W/ORANGE CAP
 STA. 154+45.59, 16.29' RT.
 ELEV. 748.16
 N. = 1421364.612
 E. = 2467057.097



TRAVERSE POINT 10
 DESC: 1/2" IRON ROD W/ORANGE CAP
 STA. 175+37.94, 15.69' RT.
 ELEV. 756.90
 N. = 1421379.911
 E. = 2469149.377



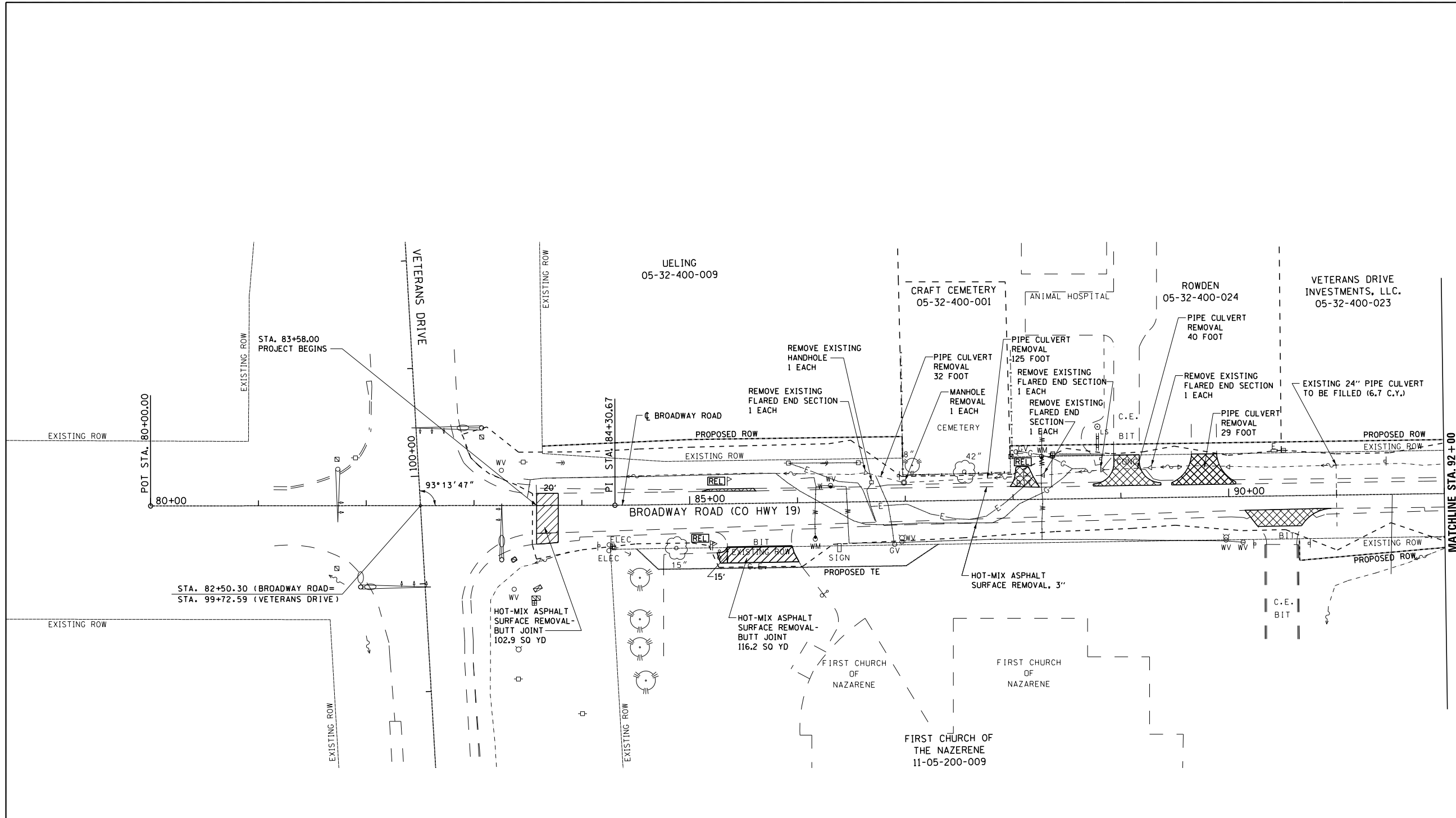
TRAVERSE POINT 14
 DESC: 1/2" IRON ROD W/ORANGE CAP
 STA. 207+23.65, 16.07' LT.
 ELEV. 743.42
 N. = 1421433.743
 E. = 2472334.794





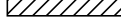
USER NAME =	DESIGNED - KMC	REVISED -
	DRAWN - KRS DLC	REVISED -
PLOT SCALE = 60.0000' / in.	CHECKED - RDC	REVISED -
PLOT DATE = 8/5/2021	DATE - 01/03/20	REVISED -

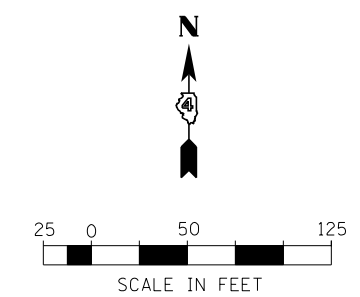
**STATE OF ILLINOIS
 DEPARTMENT OF TRANSPORTATION**

BROADWAY ROAD IMPROVEMENTS BENCHMARKS AND ALIGNMENT CONTROL			
SCALE:	SHEET	OF SHEETS	STA. TO STA.

F.A.S. RTE.	SECTION	COUNTY	TOTAL SHEETS	SHEET NO.
1467	13-00089-02 SD 13-00090-03 RS	TAZEWELL	155	22
CONTRACT NO. 89727				
ILLINOIS FED. AID PROJECT 05E2(122)				



- REMOVAL LEGEND**
-  DRIVEWAY PAVEMENT REMOVAL
 -  TREE REMOVAL
 -  RELOCATE EXISTING MAILBOX
 -  CONSTRUCTION LIMIT
 -  BUTT JOINT



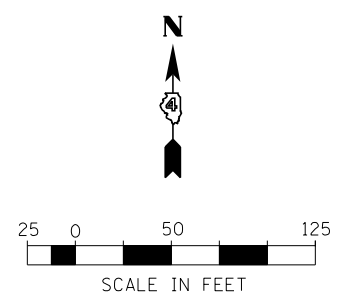
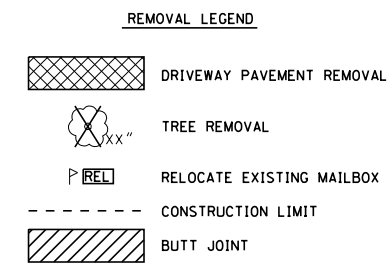
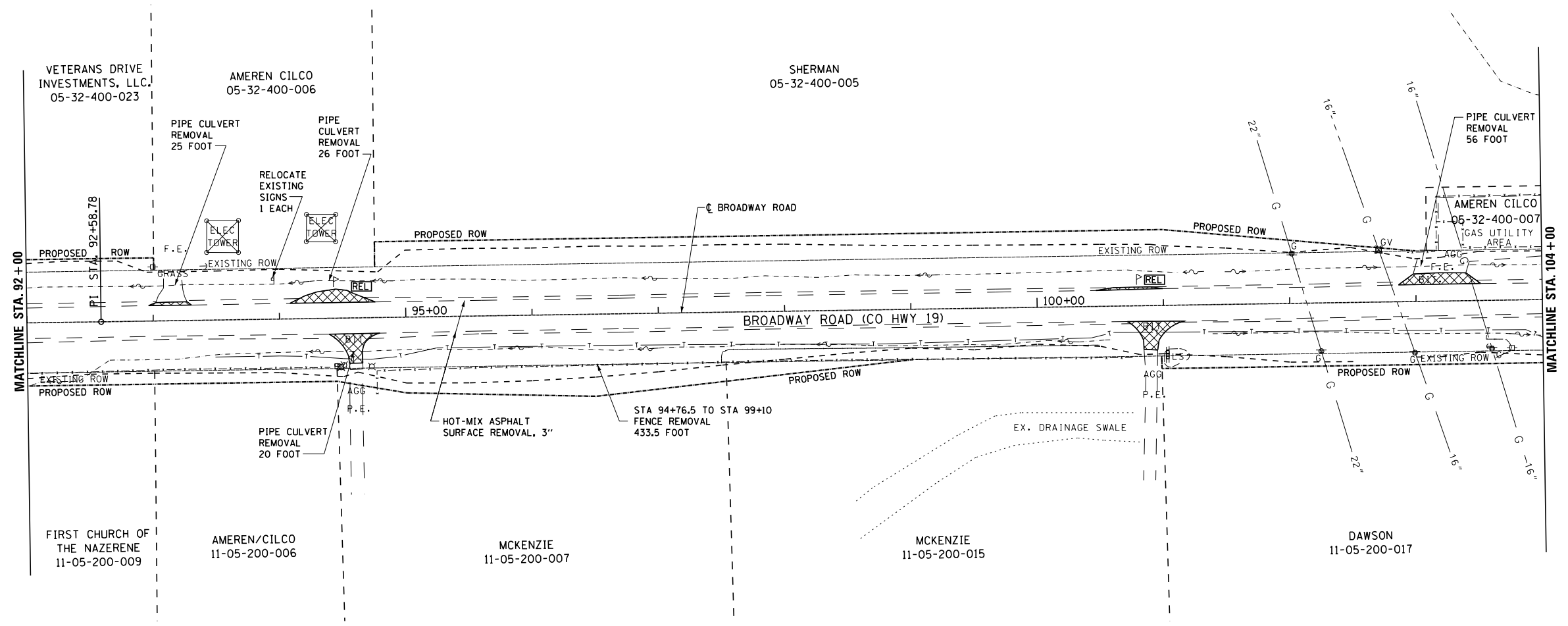
USER NAME =	DESIGNED - KMC	REVISED -
...403_Plans\RM01_80-92.dgn	DRAWN - KRS DLC	REVISED -
PLOT SCALE = 100.0000' / in.	CHECKED - RDC	REVISED -
PLOT DATE = 8/31/2021	DATE - 01/03/20	REVISED -

**STATE OF ILLINOIS
DEPARTMENT OF TRANSPORTATION**

**BROADWAY ROAD IMPROVEMENTS
REMOVAL ITEMS**

SCALE: SHEET 1 OF 12 SHEETS STA. 80+00 TO STA. 92+00

F.A.S. RTE.	SECTION	COUNTY	TOTAL SHEETS	SHEET NO.
1467	13-00089-02-SD 13-00090-03-RS	TAZEWELL	155	23
CONTRACT NO. 89727				
ILLINOIS FED. AID PROJECT 05E2(122)				



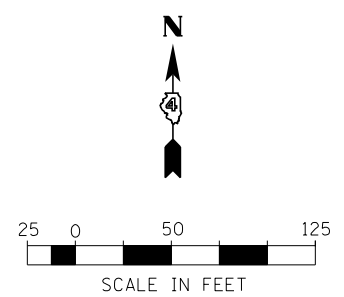
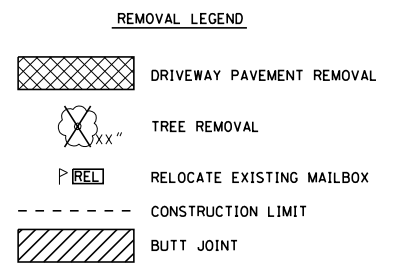
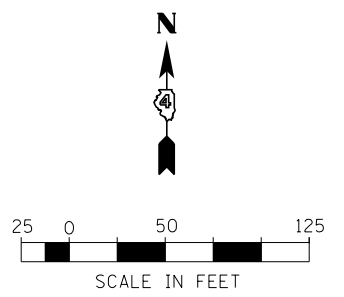
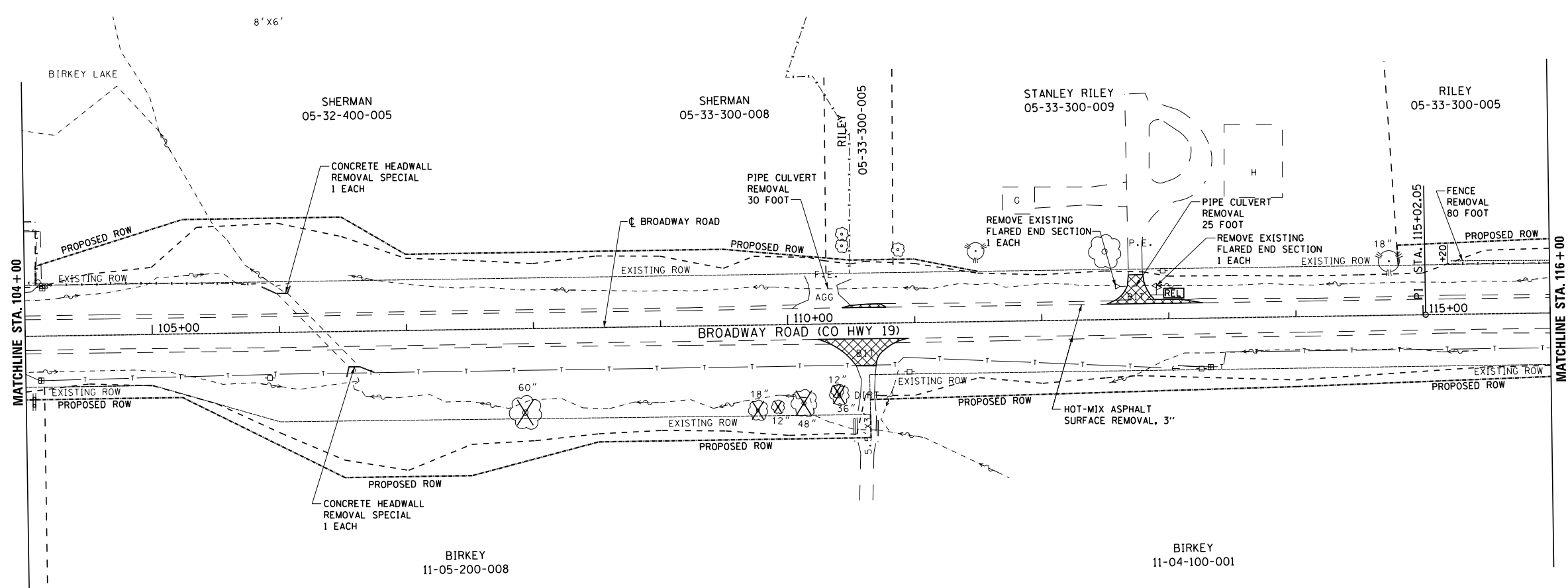
USER NAME =	DESIGNED - KMC	REVISED -
	DRAWN - KRS DLC	REVISED -
PLOT SCALE = 100.0000' / 1" =	CHECKED - RDC	REVISED -
PLOT DATE = 8/31/2021	DATE - 01/03/20	REVISED -

**STATE OF ILLINOIS
DEPARTMENT OF TRANSPORTATION**

**BROADWAY ROAD IMPROVEMENTS
REMOVAL ITEMS**

SCALE: SHEET 2 OF 12 SHEETS STA. 92+00 TO STA. 104+00

F.A.S. RTE.	SECTION	COUNTY	TOTAL SHEETS	SHEET NO.
1467	13-00089-02-SD 13-00090-03-RS	TAZEWELL	155	24
CONTRACT NO. 89727				
ILLINOIS FED. AID PROJECT 05E2(122)				



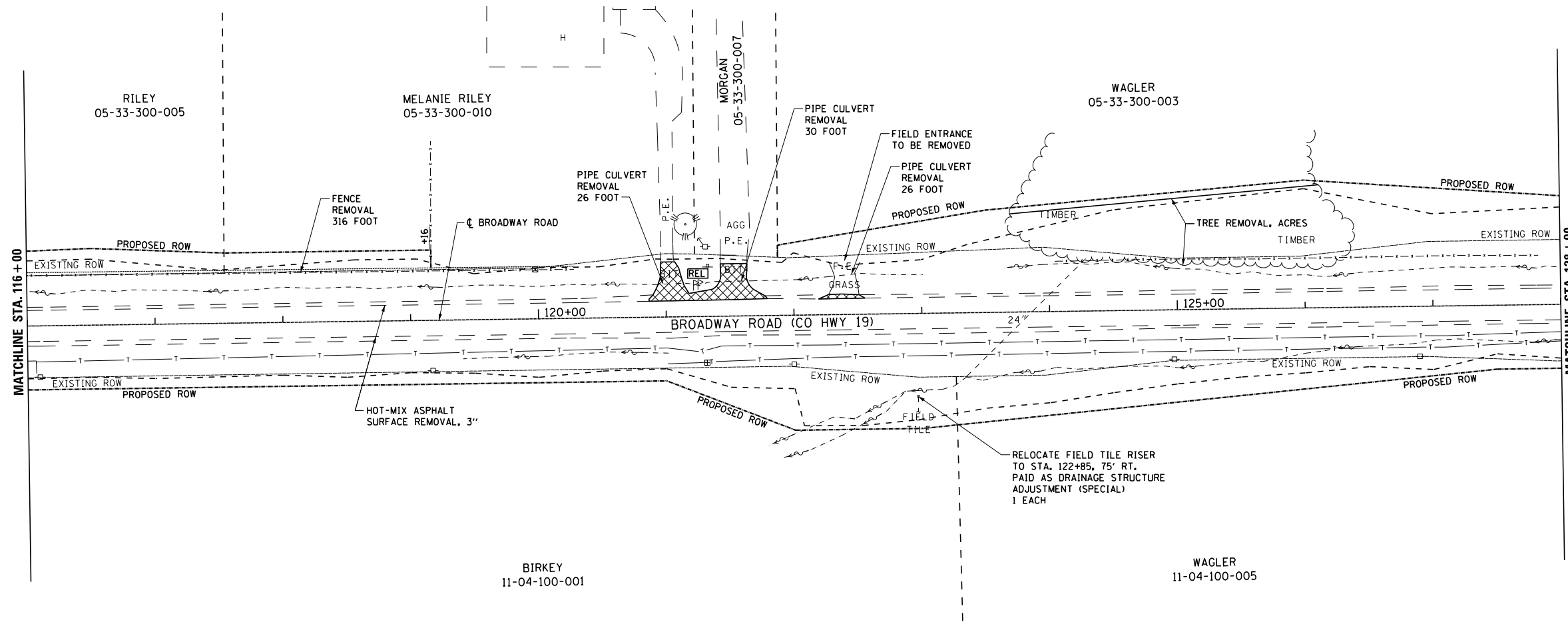
USER NAME =	DESIGNED - KMC	REVISED -
	DRAWN - KRS DLC	REVISED -
PLOT SCALE = 100.0000' / 1" =	CHECKED - RDC	REVISED -
PLOT DATE = 8/31/2021	DATE - 01/03/20	REVISED -

**STATE OF ILLINOIS
DEPARTMENT OF TRANSPORTATION**

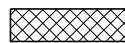




**BROADWAY ROAD IMPROVEMENTS
REMOVAL ITEMS**

SCALE: SHEET 3 OF 12 SHEETS STA. 104+00 TO STA. 116+00

F.A.S. RTE.	SECTION	COUNTY	TOTAL SHEETS	SHEET NO.
1467	13-00089-02-SD 13-00090-03-R5	TAZEWELL	155	25
CONTRACT NO. 89727				
ILLINOIS FED. AID PROJECT 05E2(122)				



REMOVAL LEGEND

-  DRIVEWAY PAVEMENT REMOVAL
-  TREE REMOVAL
-  RELOCATE EXISTING MAILBOX
-  CONSTRUCTION LIMIT
-  BUTT JOINT



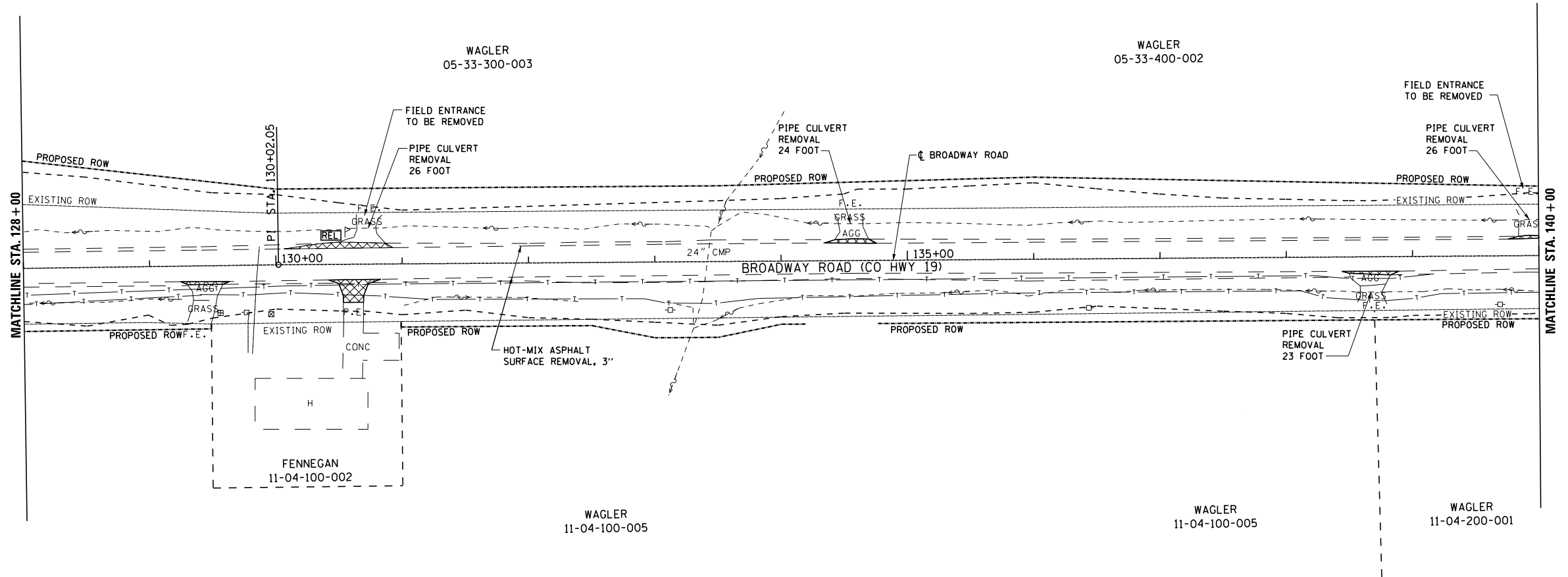
USER NAME =	DESIGNED - KMC	REVISED -
...403_Plans\RM04.116-128.dgn	DRAWN - KRS DLC	REVISED -
PLOT SCALE = 100.0000' / in.	CHECKED - RDC	REVISED -
PLOT DATE = 8/31/2021	DATE - 01/03/20	REVISED -

**STATE OF ILLINOIS
DEPARTMENT OF TRANSPORTATION**






**BROADWAY ROAD IMPROVEMENTS
REMOVAL ITEMS**

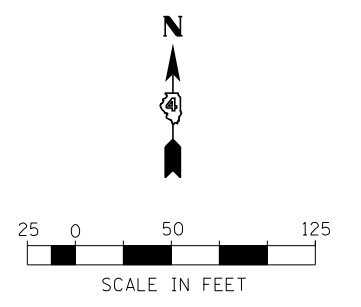
SCALE: SHEET 4 OF 12 SHEETS STA. 116+00 TO STA. 128+00


F.A.S. RTE.	SECTION	COUNTY	TOTAL SHEETS	SHEET NO.
1467	13-00089-02-SD 13-00090-03-R5	TAZEWELL	155	26
CONTRACT NO. 89727				
ILLINOIS FED. AID PROJECT 05E2(122)				



REMOVAL LEGEND

	DRIVEWAY PAVEMENT REMOVAL
	TREE REMOVAL
	RELOCATE EXISTING MAILBOX
	CONSTRUCTION LIMIT
	BUTT JOINT

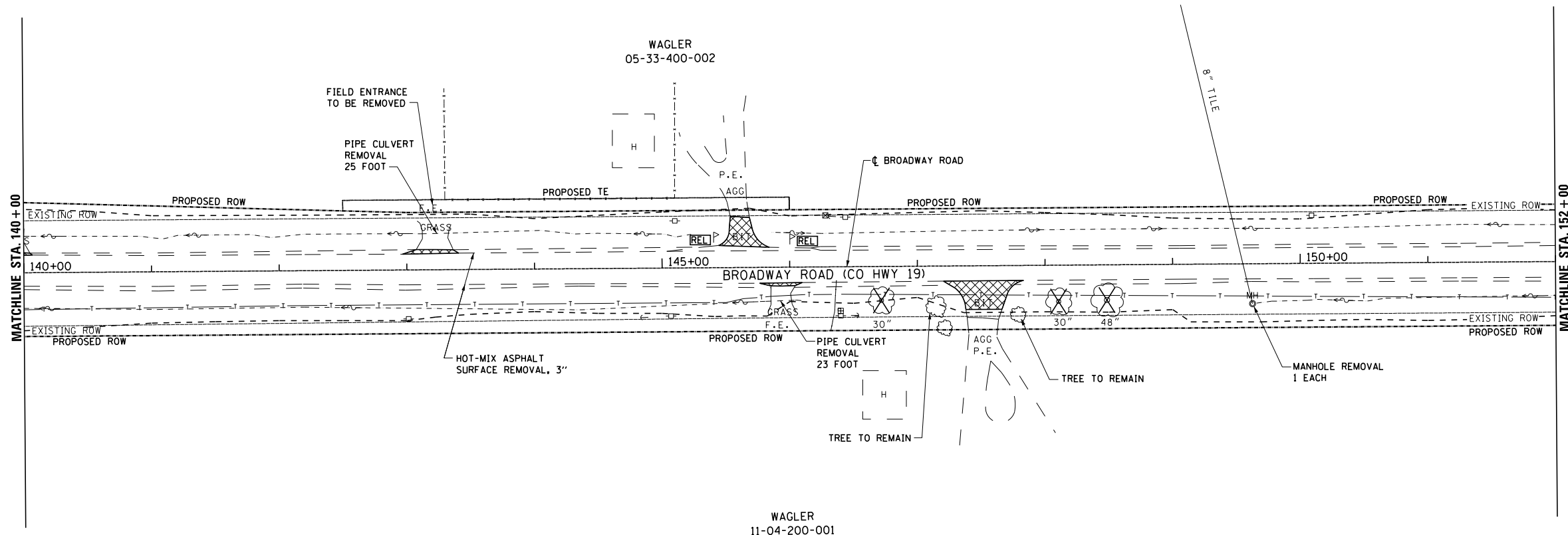







	USER NAME =	DESIGNED - KMC	REVISED -
	...403_Plans@RM05_128-140.dgn	DRAWN - KRS DLC	REVISED -
	PLOT SCALE = 100.0000' / in.	CHECKED - RDC	REVISED -
	PLOT DATE = 8/31/2021	DATE - 01/03/20	REVISED -

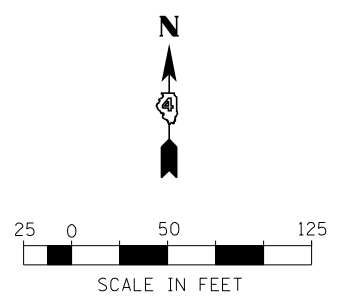
STATE OF ILLINOIS
DEPARTMENT OF TRANSPORTATION


BROADWAY ROAD IMPROVEMENTS REMOVAL ITEMS			
SCALE:	SHEET 5	OF 12 SHEETS	STA. 128+00 TO STA. 140+00

F.A.S. RTE.	SECTION	COUNTY	TOTAL SHEETS	SHEET NO.
1467	13-00089-02-SD 13-00090-03-R5	TAZEWELL	155	27
CONTRACT NO. 89727				
ILLINOIS FED. AID PROJECT 05E2(22)				



- REMOVAL LEGEND**
-  DRIVEWAY PAVEMENT REMOVAL
 -  TREE REMOVAL
 -  RELOCATE EXISTING MAILBOX
 -  CONSTRUCTION LIMIT
 -  BUTT JOINT

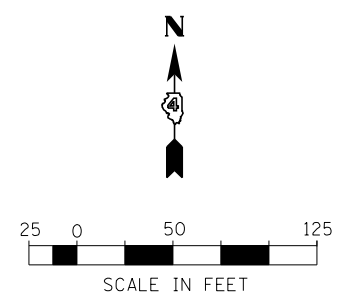
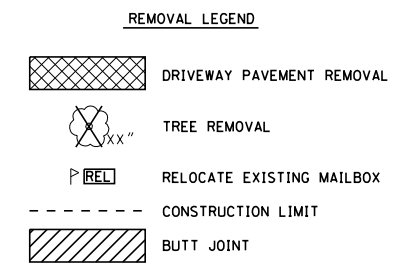
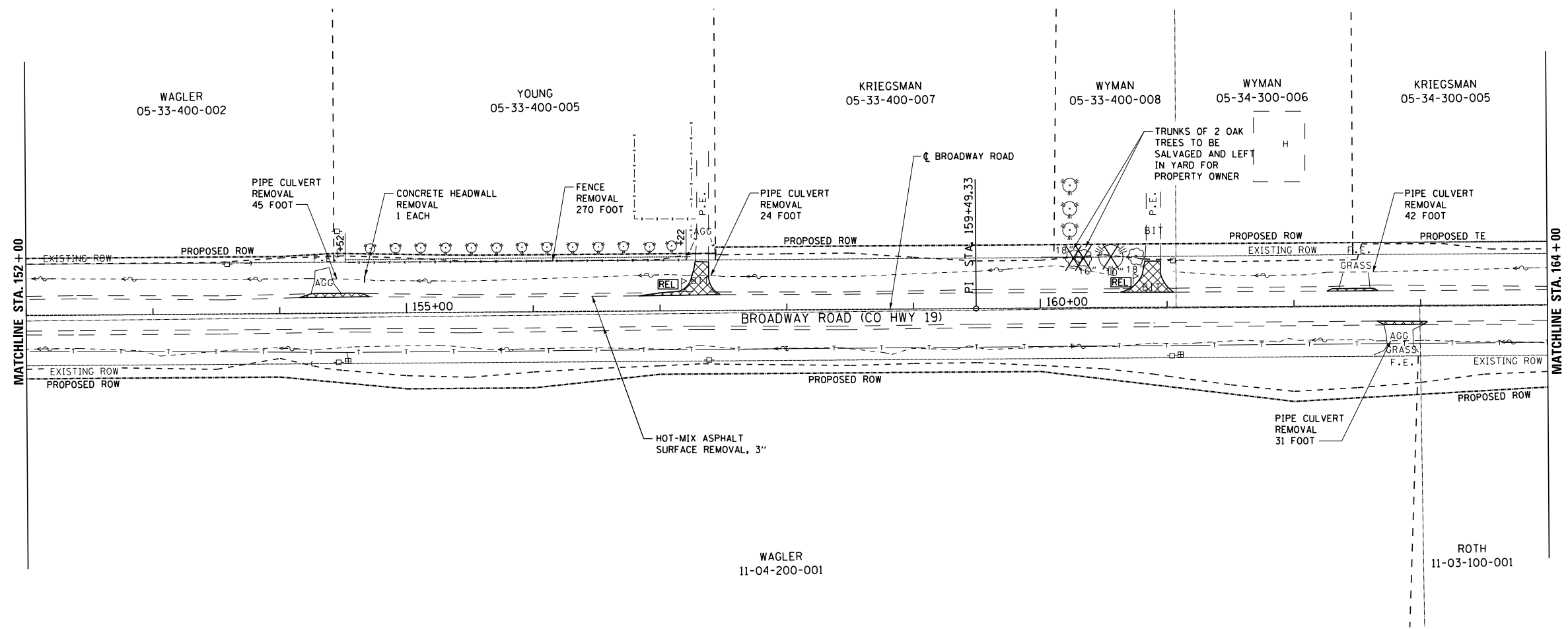



	USER NAME =	DESIGNED - KMC	REVISED -
		DRAWN - KRS DLC	REVISED -
	PLOT SCALE = 100.0000' / 1" =	CHECKED - RDC	REVISED -
	PLOT DATE = 8/31/2021	DATE - 01/03/20	REVISED -

**STATE OF ILLINOIS
DEPARTMENT OF TRANSPORTATION**

BROADWAY ROAD IMPROVEMENTS REMOVAL ITEMS			
SCALE:	SHEET 6	OF 12 SHEETS	STA. 140+00 TO STA. 152+00

F.A.S. RTE.	SECTION	COUNTY	TOTAL SHEETS	SHEET NO.
1467	13-00089-02-SD 13-00090-03-R5	TAZEWELL	155	28
CONTRACT NO. 89727				
ILLINOIS FED. AID PROJECT 05E2(122)				



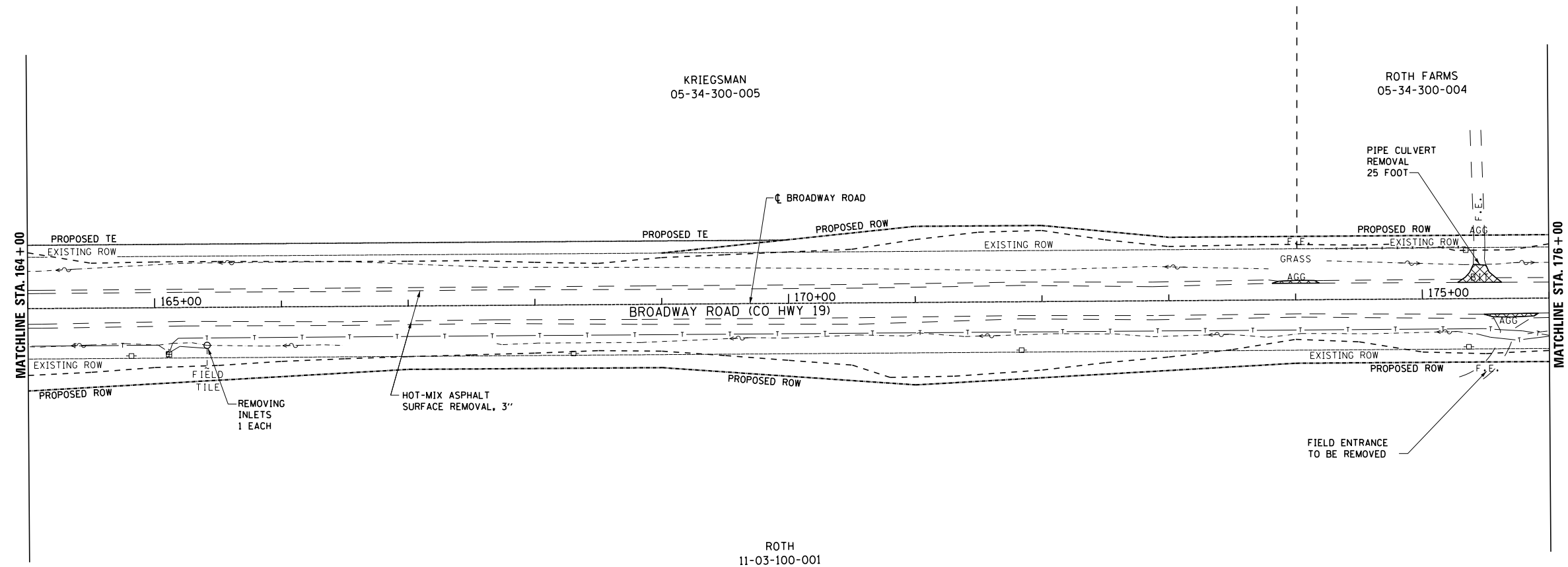
	USER NAME =	DESIGNED - KMC	REVISED -
		DRAWN - KRS DLC	REVISED -
	PLOT SCALE = 100.0000' / in.	CHECKED - RDC	REVISED -
	PLOT DATE = 8/31/2021	DATE - 01/03/20	REVISED -

STATE OF ILLINOIS
DEPARTMENT OF TRANSPORTATION






BROADWAY ROAD IMPROVEMENTS
REMOVAL ITEMS

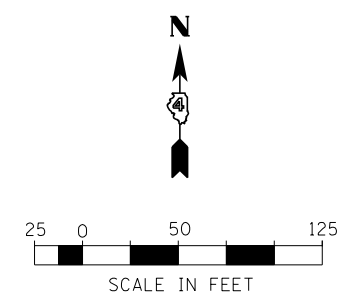
SCALE: SHEET 7 OF 12 SHEETS STA. 152+00 TO STA. 164+00

F.A.S. RTE.	SECTION	COUNTY	TOTAL SHEETS	SHEET NO.
1467	13-00089-02-SD 13-00090-03-R5	TAZEWELL	155	29
CONTRACT NO. 89727				
ILLINOIS FED. AID PROJECT 05E2(122)				



REMOVAL LEGEND

-  DRIVEWAY PAVEMENT REMOVAL
-  TREE REMOVAL
-  RELOCATE EXISTING MAILBOX
-  CONSTRUCTION LIMIT
-  BUTT JOINT



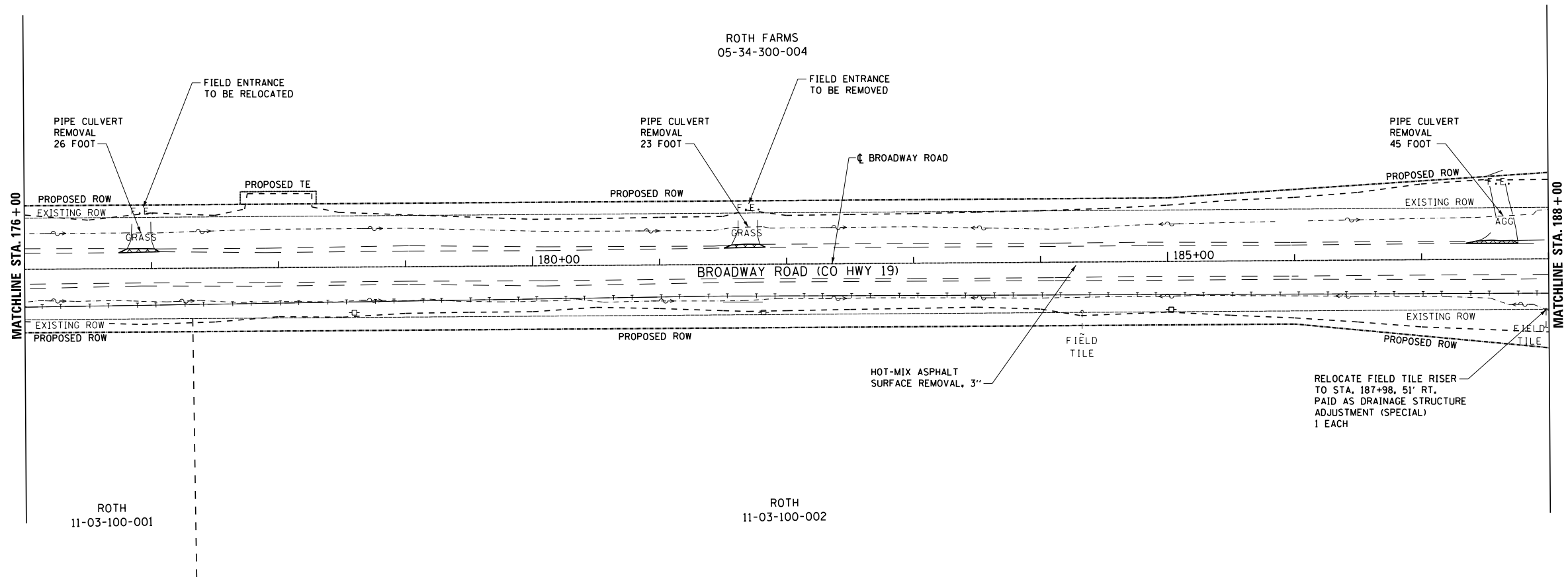
USER NAME =	DESIGNED - KMC	REVISED -
	DRAWN - KRS DLC	REVISED -
PLOT SCALE = 100.0000' / 1\" data-bbox="145 955 210 965">CHECKED - RDC	REVISED -	
PLOT DATE = 8/31/2021	DATE - 01/03/20	REVISED -

**STATE OF ILLINOIS
DEPARTMENT OF TRANSPORTATION**




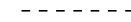

**BROADWAY ROAD IMPROVEMENTS
REMOVAL ITEMS**

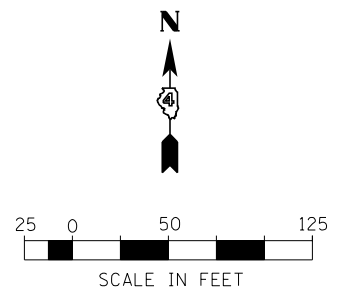
SCALE: SHEET 8 OF 12 SHEETS STA. 164+00 TO STA. 176+00

F.A.S. RTE.	SECTION	COUNTY	TOTAL SHEETS	SHEET NO.
1467	13-00089-02-SD 13-00090-03-R5	TAZEWELL	155	30
CONTRACT NO. 89727				
ILLINOIS FED. AID PROJECT 05E2(122)				



REMOVAL LEGEND

-  DRIVEWAY PAVEMENT REMOVAL
-  TREE REMOVAL
-  RELOCATE EXISTING MAILBOX
-  CONSTRUCTION LIMIT
-  BUTT JOINT



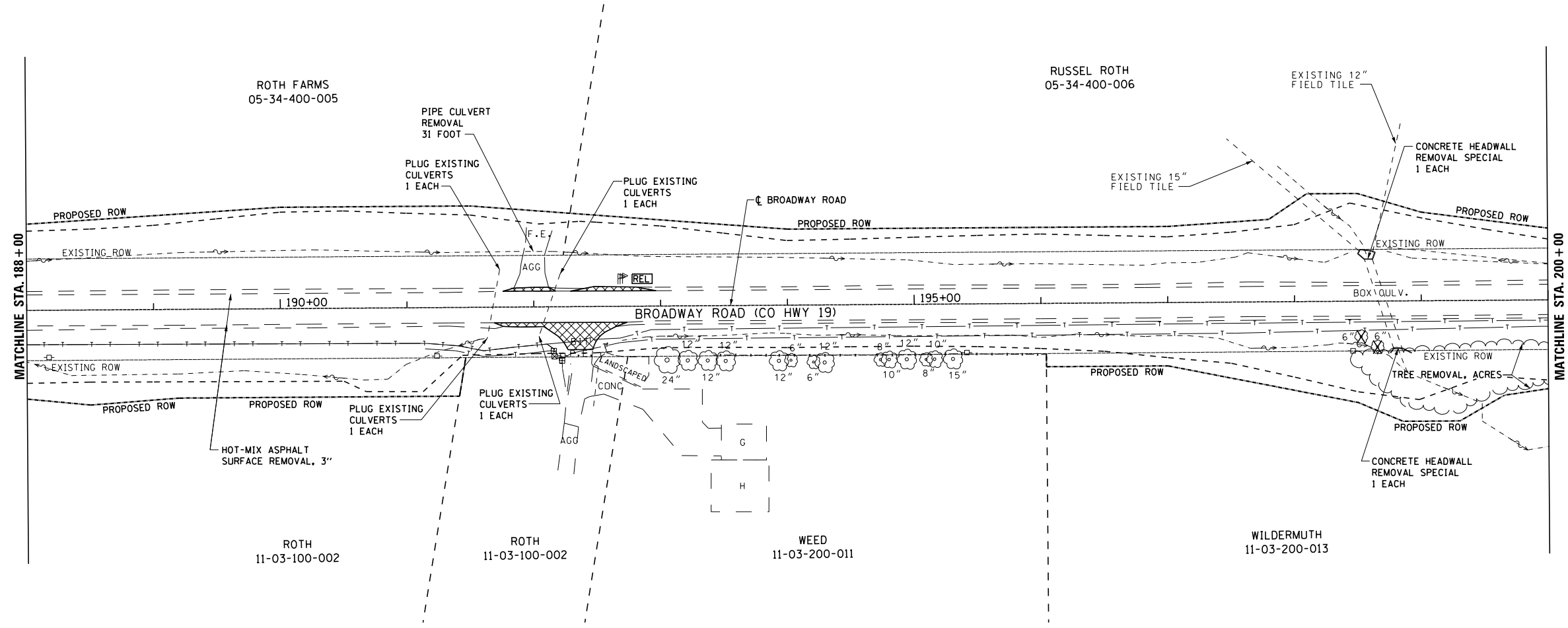
USER NAME =	DESIGNED - KMC	REVISED -
	DRAWN - KRS DLC	REVISED -
PLOT SCALE = 100.0000' / 1\" data-bbox="143 955 235 965">CHECKED - RDC	REVISED -	
PLOT DATE = 8/31/2021	DATE - 01/03/20	REVISED -

STATE OF ILLINOIS
DEPARTMENT OF TRANSPORTATION





BROADWAY ROAD IMPROVEMENTS
REMOVAL ITEMS

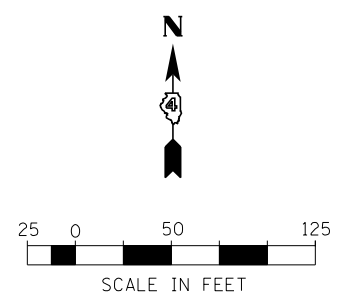
SCALE: SHEET 9 OF 12 SHEETS STA. 176+00 TO STA. 188+00

F.A.S. RTE.	SECTION	COUNTY	TOTAL SHEETS	SHEET NO.
1467	13-00089-02-SD 13-00090-03-R5	TAZEWELL	155	31
CONTRACT NO. 89727				
ILLINOIS FED. AID PROJECT 05E2(122)				



REMOVAL LEGEND

-  DRIVEWAY PAVEMENT REMOVAL
- TREE REMOVAL
-  RELOCATE EXISTING MAILBOX
-  CONSTRUCTION LIMIT
-  BUTT JOINT



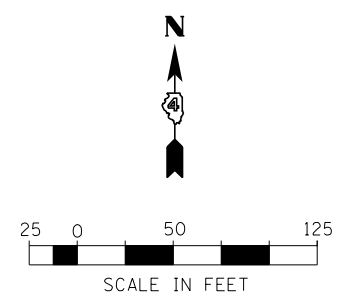
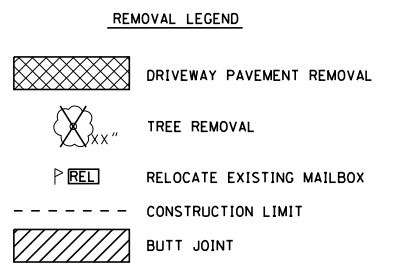
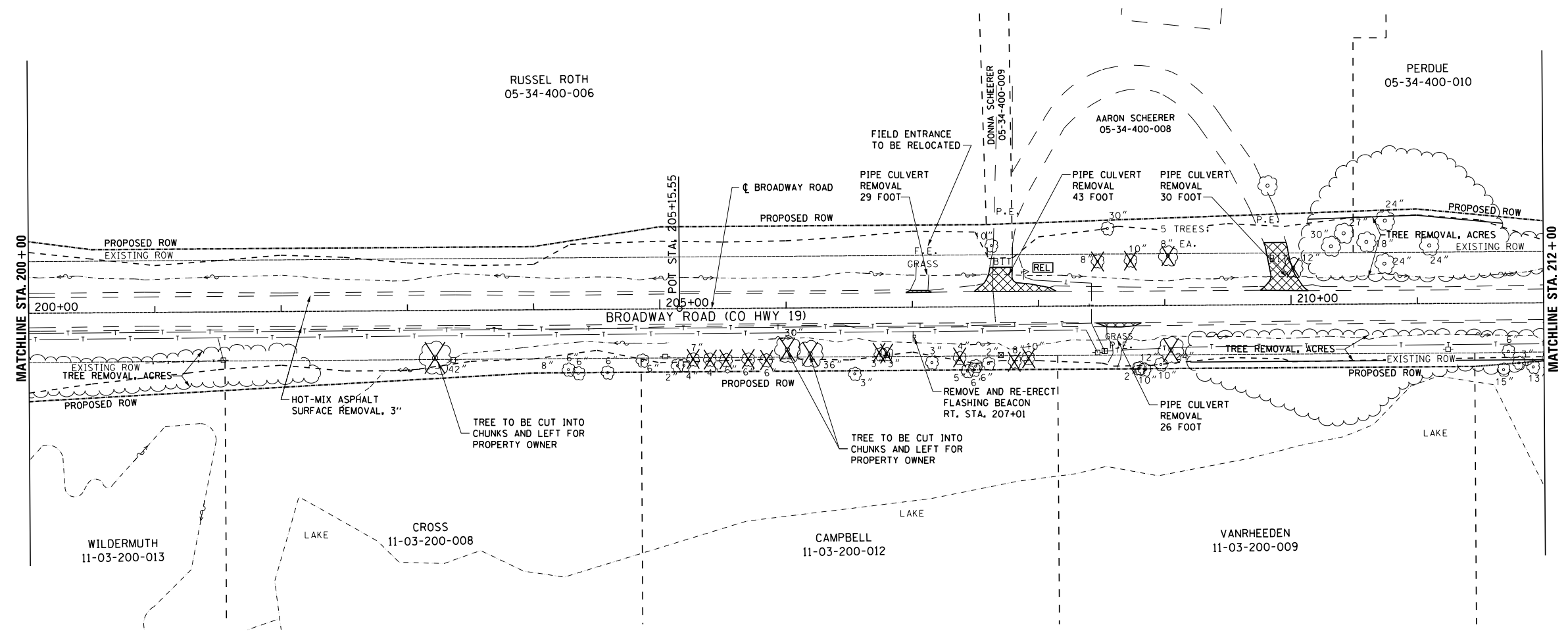
USER NAME =	DESIGNED - KMC	REVISED -
	DRAWN - KRS DLC	REVISED -
PLOT SCALE = 100.0000' / in.	CHECKED - RDC	REVISED -
PLOT DATE = 8/31/2021	DATE - 01/03/20	REVISED -


**STATE OF ILLINOIS
DEPARTMENT OF TRANSPORTATION**

**BROADWAY ROAD IMPROVEMENTS
REMOVAL ITEMS**

SCALE: SHEET 10 OF 12 SHEETS STA. 188+00 TO STA. 200+00

F.A.S. RTE. 1467	SECTION 13-00089-02-SD 13-00090-03-R5	COUNTY TAZEWELL	TOTAL SHEETS 155	SHEET NO. 32
CONTRACT NO. 89727				
ILLINOIS FED. AID PROJECT 05E2(122)				



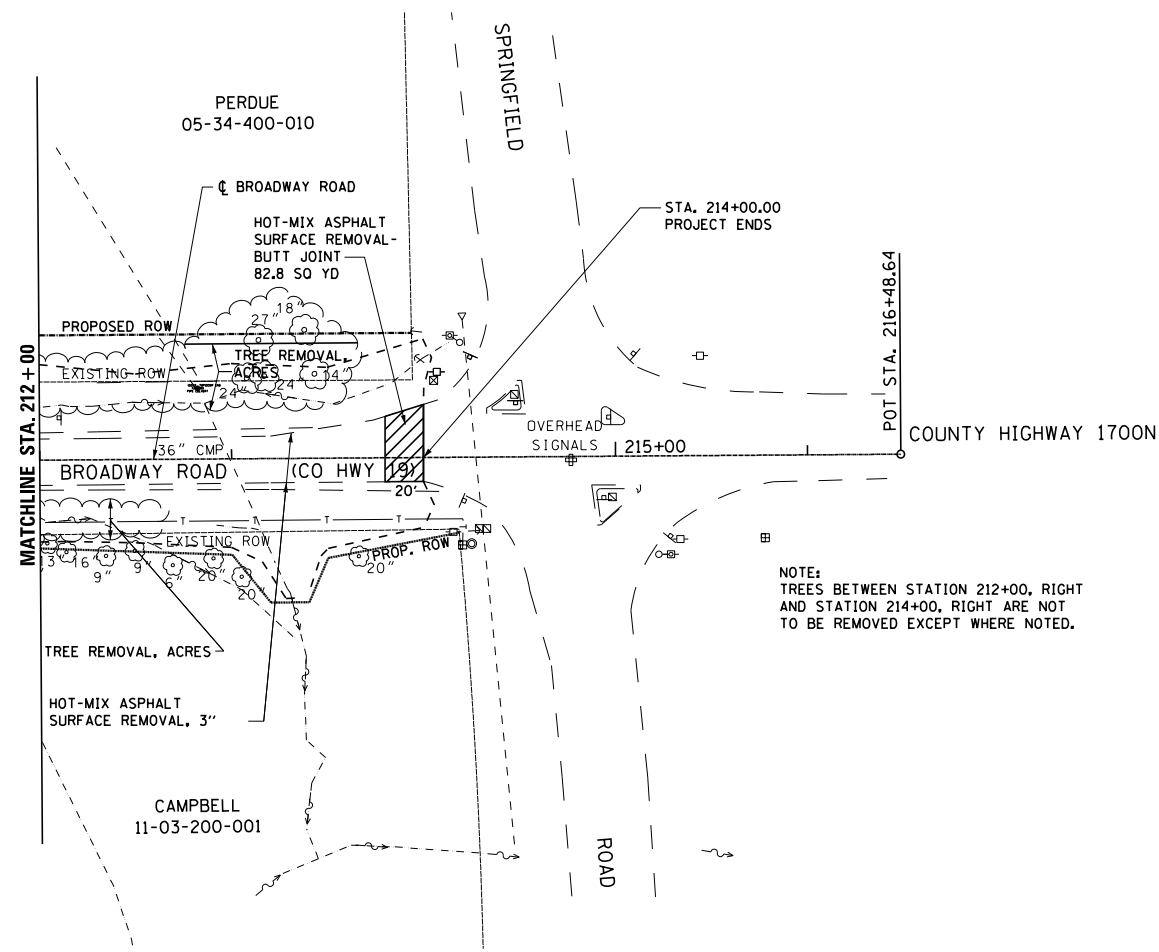
	USER NAME =	DESIGNED - KMC	REVISED -
		DRAWN - KRS DLC	REVISED -
	PLOT SCALE = 100.0000' / 1" =	CHECKED - RDC	REVISED -
	PLOT DATE = 8/31/2021	DATE - 01/03/20	REVISED -

STATE OF ILLINOIS
DEPARTMENT OF TRANSPORTATION

BROADWAY ROAD IMPROVEMENTS
REMOVAL ITEMS

SCALE: SHEET 11 OF 12 SHEETS STA. 200+00 TO STA. 212+00

F.A.S. RTE.	SECTION	COUNTY	TOTAL SHEETS	SHEET NO.
1467	13-00089-02-SD 13-00090-03-R5	TAZEWELL	155	33
CONTRACT NO. 89727				
ILLINOIS FED. AID PROJECT 05E2(122)				

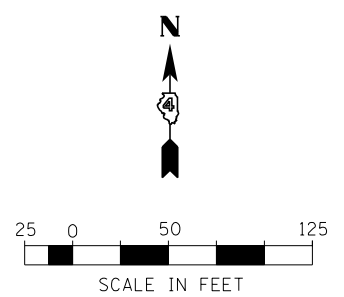


- EXISTING LEGEND**
- UTILITY POLE
 - GUY WIRE
 - LIGHT POLE
 - ⌋ MAIL BOX
 - ⊕ FIRE HYDRANT
 - WV WATER VALVE
 - WM WATER METER
 - GV GAS VALVE
 - ⊞ TELEPHONE SPLICE BOX
 - EM ELECTRIC METER
 - SIGN □ OR ⊢ SIGN
 - MANHOLE
 - ⊞ HANDHOLE
 - ⊞ DOUBLE HANDHOLE
 - ⊞ SIGNAL CONTROLLER BOX
 - ⊞ ELECTRIC BOX
 - E DECIDUOUS TREE W/SIZE IF KNOWN
 - X" EVERGREEN TREE W/SIZE IF KNOWN
 - ⊞ STUMP
 - ~~~~~ TIMBER LINE
 - - - - - CULVERT
 - - - - - DITCH FLOWLINE W/DIRECTION OF FLOW
 - - - - - BODY OF WATER EDGE
 - - - - - DRIVEABLE SURFACE EDGE
 - - - - - FENCE
 - ⊞ RIGHT OF WAY MARKER
 - - - - - RIGHT OF WAY LINE
 - - - - - CULTIVATED FIELD LINE
 - LS LANDSCAPING
 - CONC CONCRETE
 - BIT BITUMINOUS
 - AGG AGGREGATE

NOTE:
TREES BETWEEN STATION 212+00, RIGHT
AND STATION 214+00, RIGHT ARE NOT
TO BE REMOVED EXCEPT WHERE NOTED.

REMOVAL LEGEND

- ▨ DRIVEWAY PAVEMENT REMOVAL
- X" TREE REMOVAL
- ⌋ REL RELOCATE EXISTING MAILBOX
- - - - - CONSTRUCTION LIMIT
- ▨ BUTT JOINT



USER NAME =	DESIGNED - KMC	REVISED -
	DRAWN - KRS DLC	REVISED -
PLOT SCALE = 100.0000' / 1" =	CHECKED - RDC	REVISED -
PLOT DATE = 8/31/2021	DATE - 01/03/20	REVISED -

**STATE OF ILLINOIS
DEPARTMENT OF TRANSPORTATION**

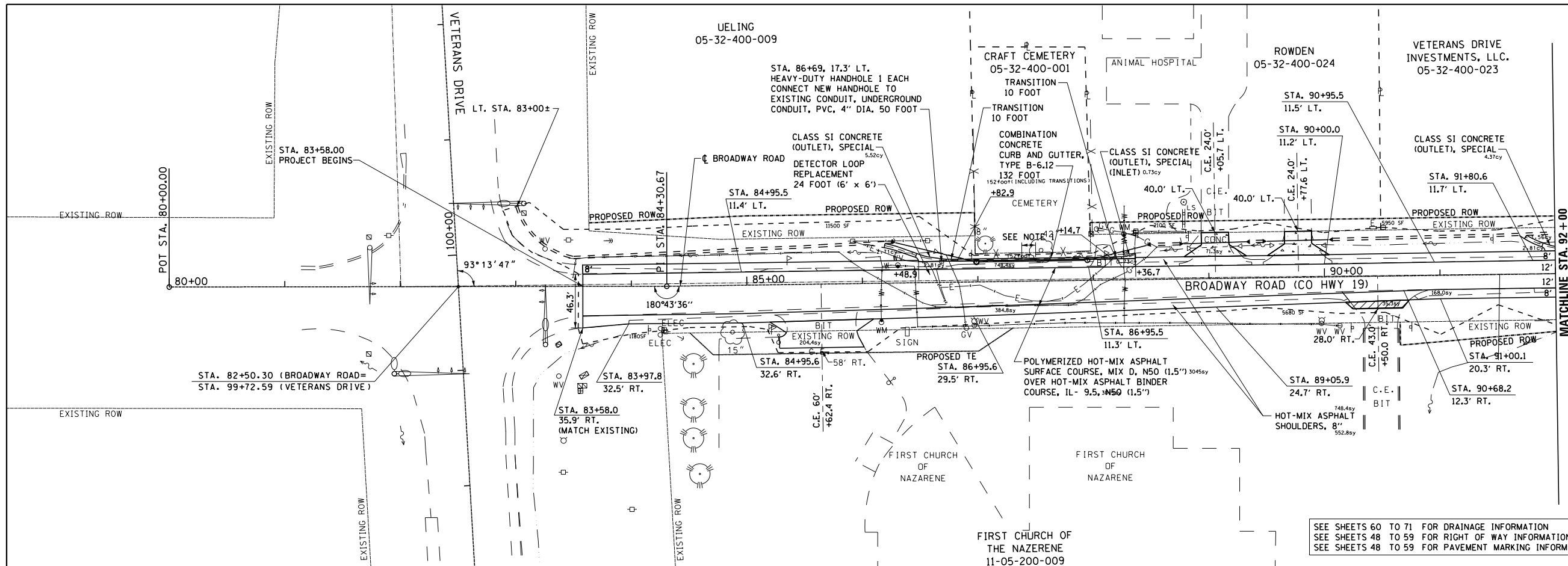
**BROADWAY ROAD IMPROVEMENTS
REMOVAL ITEMS**

SCALE: SHEET 12 OF 12 SHEETS STA. 212+00 TO STA. 216+00

F.A.S. RTE.	SECTION	COUNTY	TOTAL SHEETS	SHEET NO.
1467	13-00089-02-SD 13-00090-03-R5	TAZEWELL	155	34
CONTRACT NO. 89727				
ILLINOIS FED. AID PROJECT 05E2(122)				

PLAN	SURVEYED	DATE
	PLOTTED	
	ALIGNED	
	CHECKED	
	FILED	
	NO.	

PROFILE	SURVEYED	DATE
	PLOTTED	
	GRADES	
	CHECKED	
	STRUCTURE	
	NOTATIONS	
	CPAD	
	NO.	



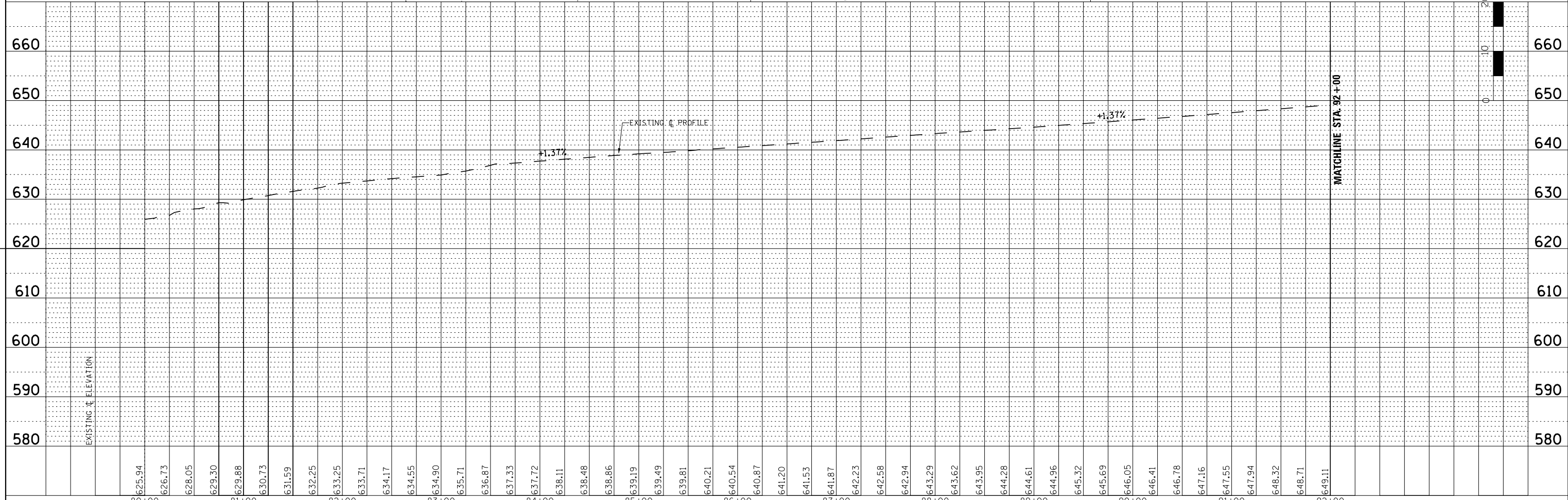
LEGEND

- PROPOSED CULVERT
- C.E. COMMERCIAL ENTRANCE
- P.E. PRIVATE ENTRANCE
- F.E. FIELD ENTRANCE
- DRAINAGE DIRECTION
- EXISTING RIGHT OF WAY
- PROPOSED RIGHT OF WAY
- PROPOSED TEMPORARY EASEMENT
- PROPOSED DITCH
- CONSTRUCTION LIMITS
- HOT-MIX ASPHALT DRIVEWAY PAVEMENT, 6"
- PORTLAND CEMENT CONCRETE DRIVEWAY PAVEMENT, 8 INCH

NOTE 1:
DEPRESS CURB FROM LT. STA. 87+38 TO LT. STA. 87+50

SEE SHEETS 60 TO 71 FOR DRAINAGE INFORMATION
SEE SHEETS 48 TO 59 FOR RIGHT OF WAY INFORMATION
SEE SHEETS 48 TO 59 FOR PAVEMENT MARKING INFORMATION

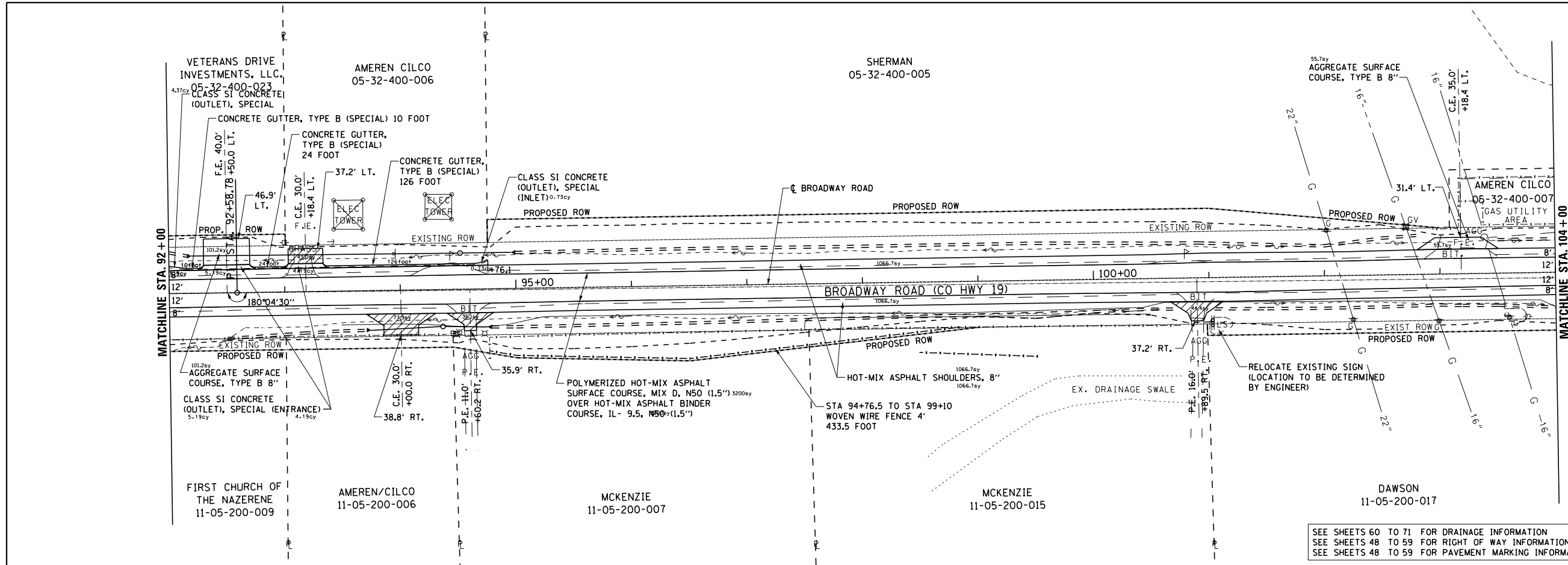
SCALE IN FEET



FILE NAME = PP01_80-92.dgn	USER NAME =	DESIGNED <i>KMC</i>	REVISED -	STATE OF ILLINOIS DEPARTMENT OF TRANSPORTATION	BROADWAY ROAD IMPROVEMENTS ROADWAY PLAN AND PROFILE	F.A.S. RT. = 1467	SECTION = 13-00089-02 SD 13-00090-03 RS	COUNTY = TAZEWELL	TOTAL SHEETS = 155	SHEET NO. = 35		
	PLOT SCALE = 100.0000' / 1"	CHECKED -	REVISED -			SCALE:	SHEET NO. 1 OF 12 SHEETS	STA. 80+00	TO STA. 92+00	CONTRACT NO. 89727		
	PLOT DATE = 8/5/2021	DATE = 08-31-15	REVISED -			ILLINOIS FED. AID PROJECT						

PLAN	SURVEYED	BY	DATE
	PLOTTED		
	ALIGNED		
	CHECKED		
	FILED		
	NO.		

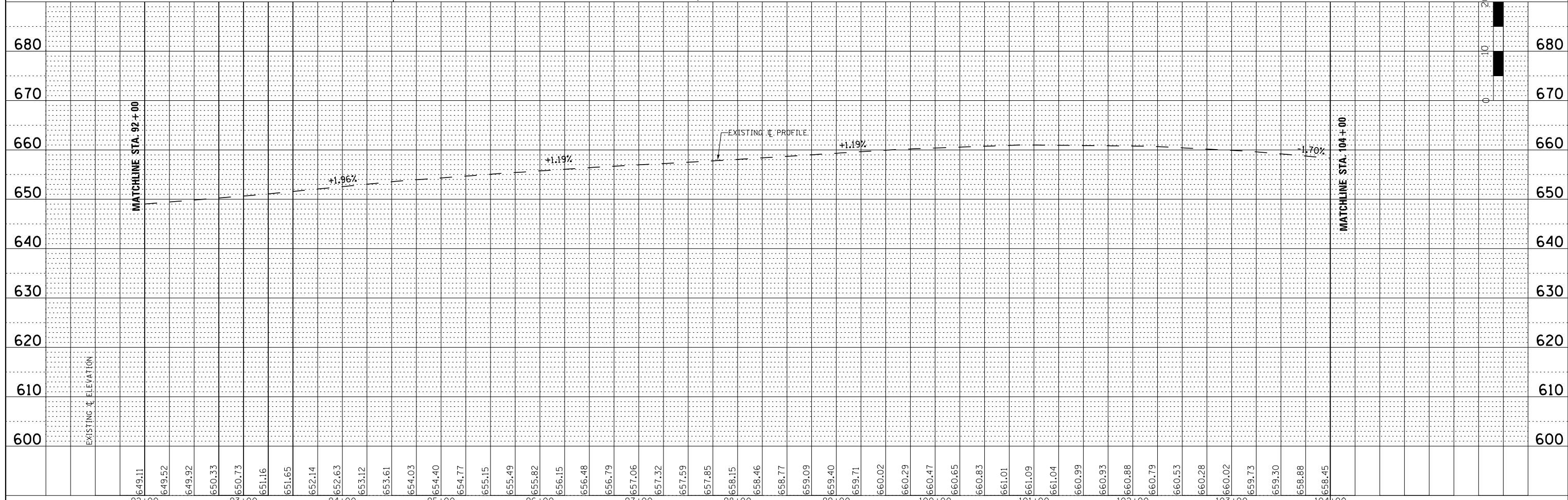
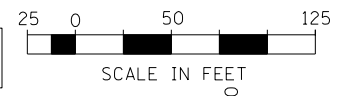
PROFILE	SURVEYED	BY	DATE
	GRADES		
	CHECKED		
	STRUCTURE		
	NOTATIONS		
	CHKD		
	NO.		



LEGEND

- PROPOSED CULVERT
- C.E. COMMERCIAL ENTRANCE
- P.E. PRIVATE ENTRANCE
- F.E. FIELD ENTRANCE
- DRAINAGE DIRECTION
- EXISTING RIGHT OF WAY
- PROPOSED RIGHT OF WAY
- PROPOSED TEMPORARY EASEMENT
- PROPOSED DITCH
- CONSTRUCTION LIMITS
- 43.0%y 77.9%y 35.1%y 44.4%y
HOT-MIX ASPHALT DRIVEWAY PAVEMENT, 6"
- PORTLAND CEMENT CONCRETE DRIVEWAY PAVEMENT, 8 INCH

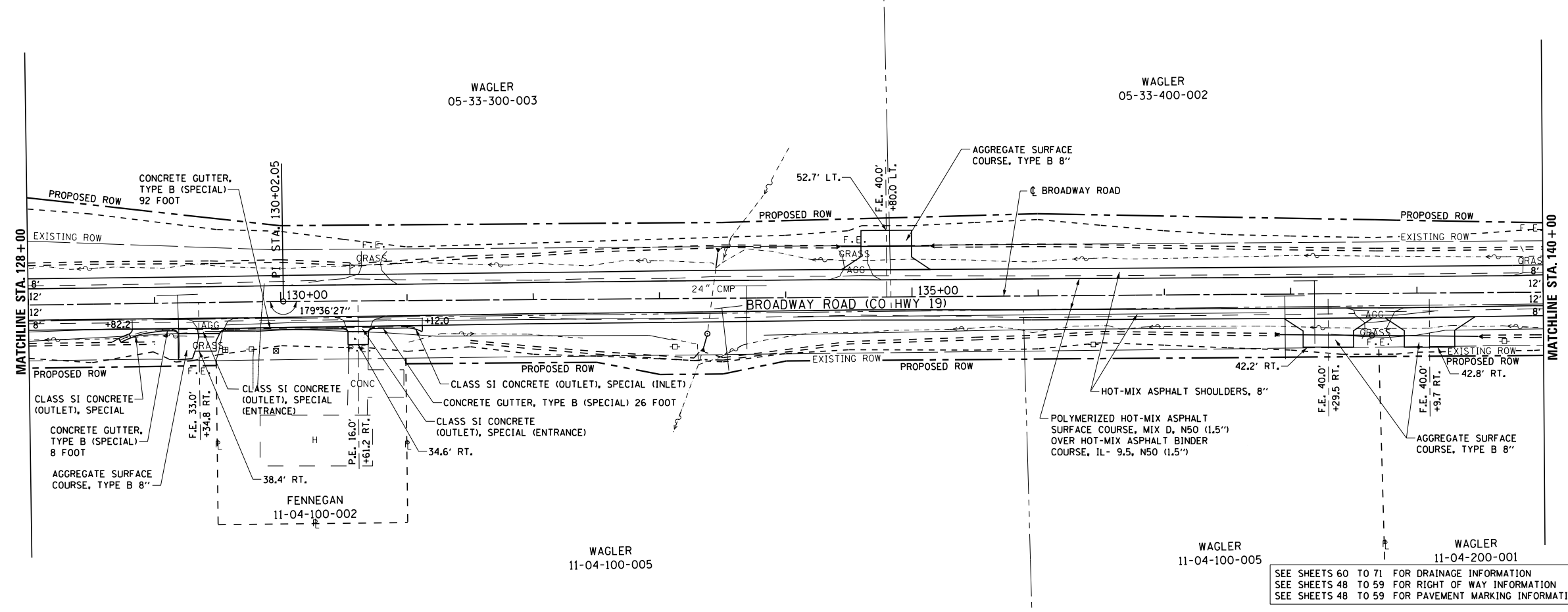
SEE SHEETS 60 TO 71 FOR DRAINAGE INFORMATION
 SEE SHEETS 48 TO 59 FOR RIGHT OF WAY INFORMATION
 SEE SHEETS 48 TO 59 FOR PAVEMENT MARKING INFORMATION



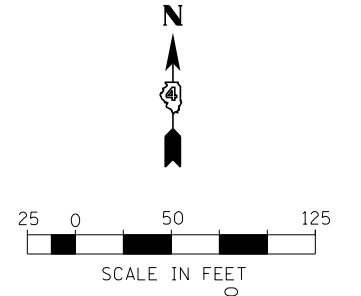
FILE NAME = PP02_92-104.dgn	USER NAME = ...403_Plans\PP02_92-104.dgn	DESIGNED KMC	REVISED -	STATE OF ILLINOIS DEPARTMENT OF TRANSPORTATION	BROADWAY ROAD IMPROVEMENTS ROADWAY PLAN AND PROFILE	F.A.S. RE. 1467	SECTION 13-00089-02 SD 13-00090-03 RS	COUNTY TAZEWELL	TOTAL SHEETS 155	SHEET NO. 36	
PLOT SCALE = 100.0000' / 1"	CHECKED ---	REVISED -	SCALE: SHEET NO. 2 OF 12 SHEETS			STA. 92+00 TO STA. 104+00	CONTRACT NO. 89727		ILLINOIS FED. AID PROJECT		
PLOT DATE = 8/5/2021	DATE 08-31-15	REVISED -									

PLAN	SURVEYED	DATE
	PLOTTED	BY
	ALIGNED	
	CHECKED	
	FILED	
	NO.	

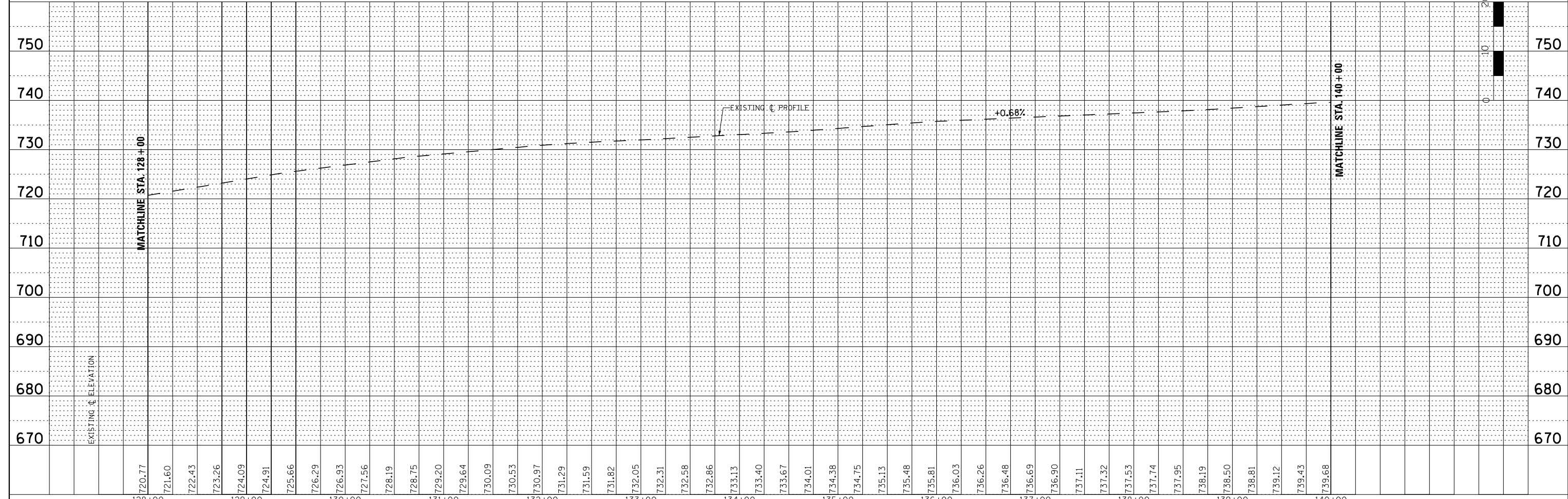
PROFILE	SURVEYED	DATE
	PLOTTED	BY
	GRADES CHECKED	
	STRUCTURE NOTATIONS CHECKED	
	NO.	



LEGEND	
	PROPOSED CULVERT
	COMMERCIAL ENTRANCE
	PRIVATE ENTRANCE
	FIELD ENTRANCE
	DRAINAGE DIRECTION
	EXISTING RIGHT OF WAY
	PROPOSED RIGHT OF WAY
	PROPOSED TEMPORARY EASEMENT
	PROPOSED DITCH
	CONSTRUCTION LIMITS
	HOT-MIX ASPHALT DRIVEWAY PAVEMENT, 6"
	PORTLAND CEMENT CONCRETE DRIVEWAY PAVEMENT, 8 INCH



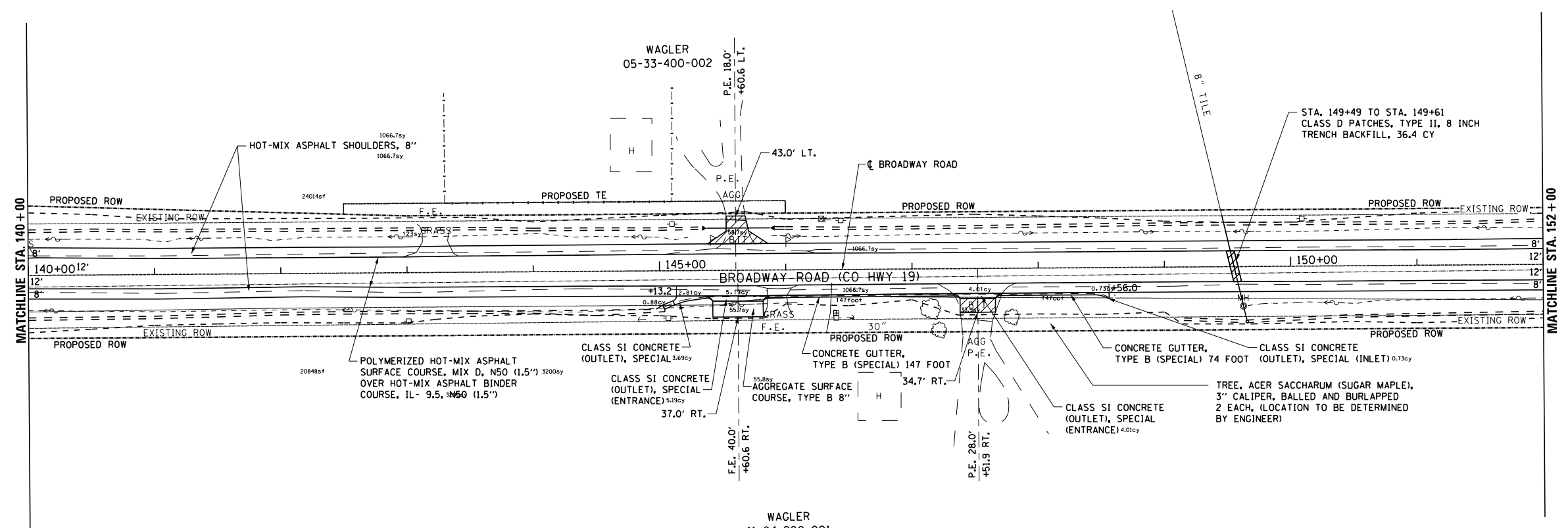
SEE SHEETS 60 TO 71 FOR DRAINAGE INFORMATION
 SEE SHEETS 48 TO 59 FOR RIGHT OF WAY INFORMATION
 SEE SHEETS 48 TO 59 FOR PAVEMENT MARKING INFORMATION



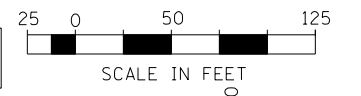
FILE NAME = PP05_128-140.dgn	USER NAME =	DESIGNED <i>KMC</i>	REVISED -	STATE OF ILLINOIS DEPARTMENT OF TRANSPORTATION	BROADWAY ROAD IMPROVEMENTS ROADWAY PLAN AND PROFILE	F.A.S. RTE. 1467	SECTION 13-00089-02 SD 13-00090-03 RS	COUNTY TAZEWELL	TOTAL SHEETS 155	SHEET NO. 39	
	PLOT SCALE = 100.0000' / 1"	CHECKED	REVISED -			SCALE:	SHEET NO. 5 OF 12 SHEETS	STA. 128+00 TO STA. 140+00	CONTRACT NO. 89727		
	PLOT DATE = 9/1/2021	DATE <i>08-31-15</i>	REVISED -			ILLINOIS FED. AID PROJECT					

PLAN	SURVEYED	BY	DATE
	PLOTTED		
	ALIGNED		
	CHECKED		
	FILED		
	NO.		

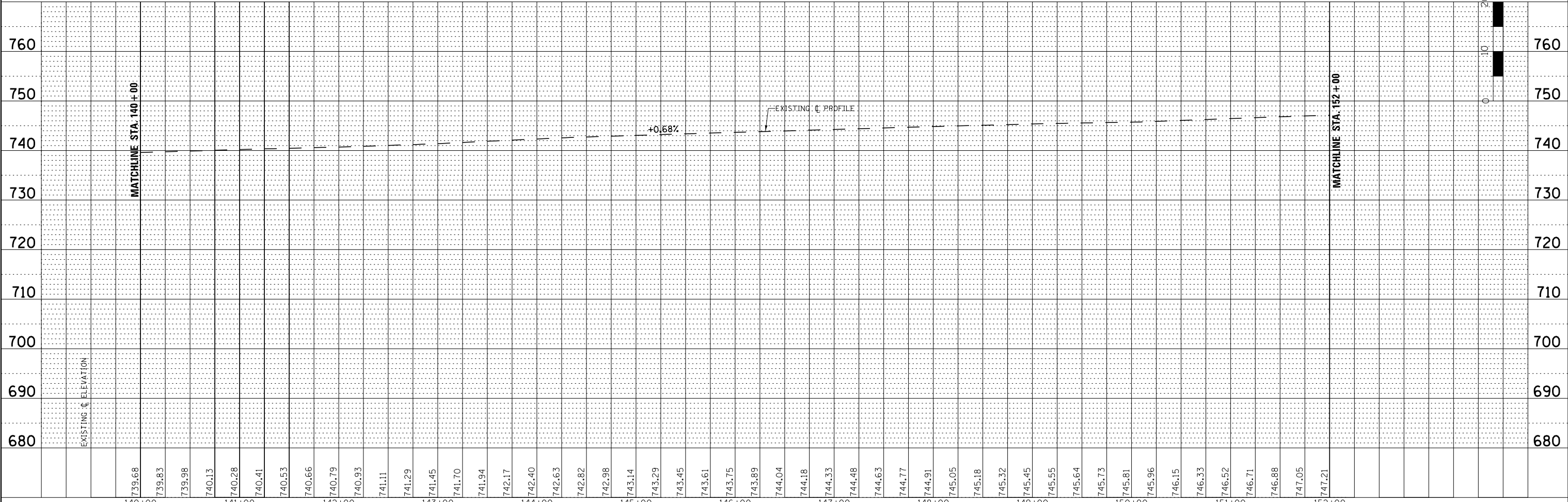
PROFILE	SURVEYED	BY	DATE
	PLOTTED		
	GRADES CHECKED		
	STRUCTURE		
	NOTATIONS CHECKED		
	NO.		



LEGEND	
	PROPOSED CULVERT
	COMMERCIAL ENTRANCE
	PRIVATE ENTRANCE
	FIELD ENTRANCE
	DRAINAGE DIRECTION
	EXISTING RIGHT OF WAY
	PROPOSED RIGHT OF WAY
	PROPOSED TEMPORARY EASEMENT
	PROPOSED DITCH
	CONSTRUCTION LIMITS
	HOT-MIX ASPHALT DRIVEWAY PAVEMENT, 6"
	PORTLAND CEMENT CONCRETE DRIVEWAY PAVEMENT, 8 INCH



SEE SHEETS 60 TO 71 FOR DRAINAGE INFORMATION
 SEE SHEETS 48 TO 59 FOR RIGHT OF WAY INFORMATION
 SEE SHEETS 48 TO 59 FOR PAVEMENT MARKING INFORMATION

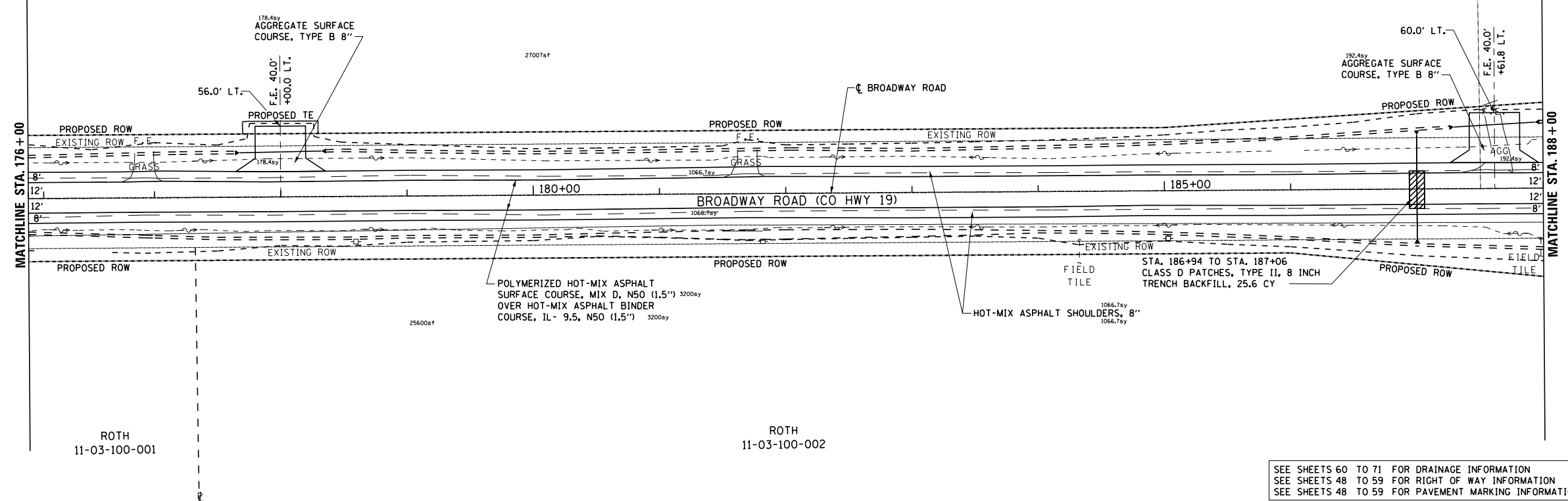


FILE NAME = PP06_140-152.dgn	USER NAME =	DESIGNED <i>KMC</i>	REVISED -	STATE OF ILLINOIS DEPARTMENT OF TRANSPORTATION	BROADWAY ROAD IMPROVEMENTS ROADWAY PLAN AND PROFILE	F.A.S. R.E. 1467	SECTION 13-00089-02 SD 13-00090-03 RS	COUNTY TAZEWELL	TOTAL SHEETS 155	SHEET NO. 40			
	PLOT SCALE = 100.0000' / 1"	CHECKED ---	REVISED -			SCALE:	SHEET NO. 6 OF 12 SHEETS	STA. 140+00	TO STA. 152+00	CONTRACT NO. 89727			
	PLOT DATE = 8/5/2021	DATE 08-31-15	REVISED -			ILLINOIS FED. AID PROJECT							

PLAN	SURVEYED	BY	DATE
	PLOTTED		
	NOTE BOOK		
	NO.		
	CHECKED		
	FILE NAME		

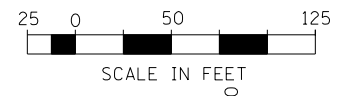
PROFILE	SURVEYED	BY	DATE
	PLOTTED		
	GRADES CHECKED		
	STRUCTURE		
	NOTATIONS		
	NO.		

ROTH FARMS
05-34-300-004

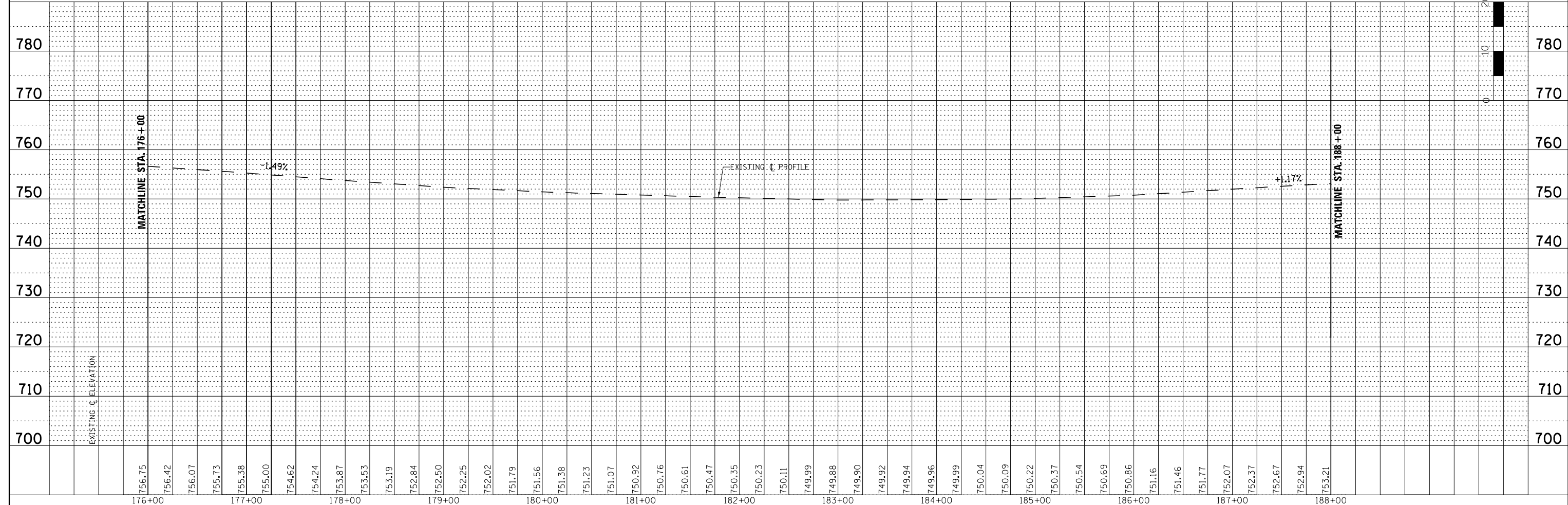


LEGEND

- PROPOSED CULVERT
- C.E. COMMERCIAL ENTRANCE
- P.E. PRIVATE ENTRANCE
- F.E. FIELD ENTRANCE
- DRAINAGE DIRECTION
- EXISTING RIGHT OF WAY
- PROPOSED RIGHT OF WAY
- PROPOSED TEMPORARY EASEMENT
- PROPOSED DITCH
- CONSTRUCTION LIMITS
- HOT-MIX ASPHALT DRIVEWAY PAVEMENT, 6"
- PORTLAND CEMENT CONCRETE DRIVEWAY PAVEMENT, 8 INCH



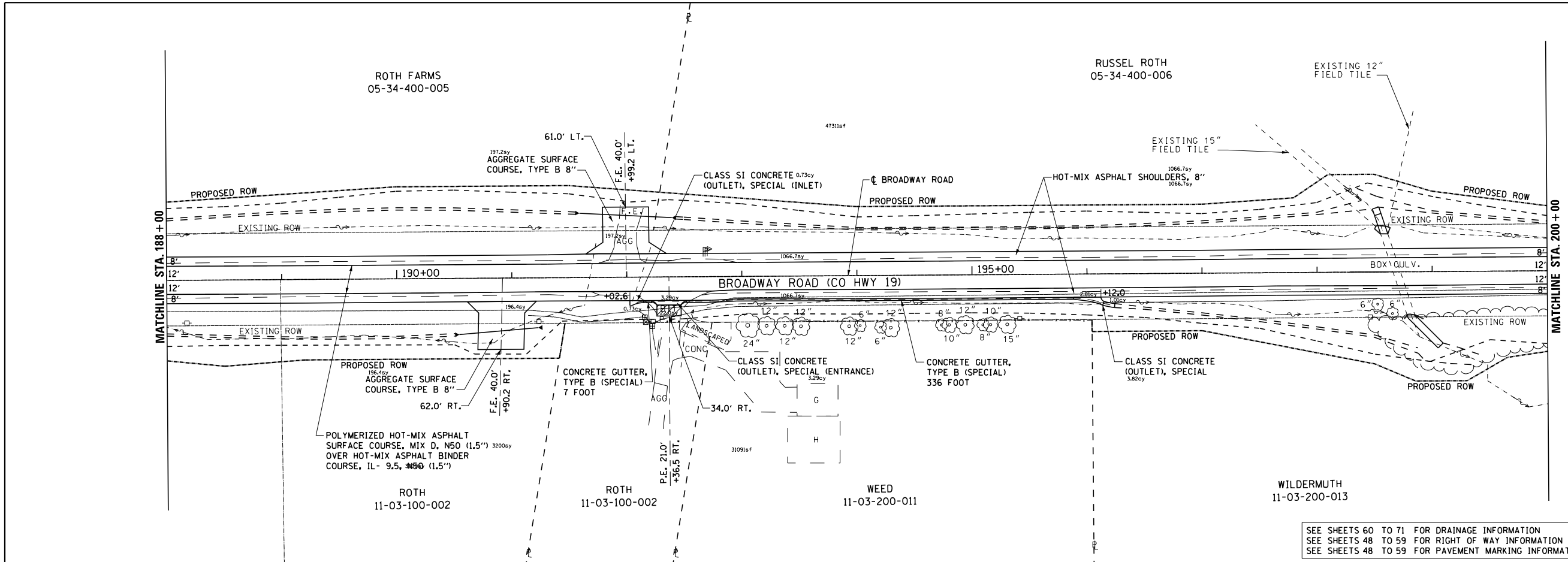
SEE SHEETS 60 TO 71 FOR DRAINAGE INFORMATION
SEE SHEETS 48 TO 59 FOR RIGHT OF WAY INFORMATION
SEE SHEETS 48 TO 59 FOR PAVEMENT MARKING INFORMATION



FILE NAME = PP09_176-188.dgn	USER NAME = DESIGNED <i>KMC</i> DRAWN <i>KRS, DLC</i> CHECKED DATE <i>08-31-15</i>	REVISIONS REVISOR DATE	STATE OF ILLINOIS DEPARTMENT OF TRANSPORTATION	BROADWAY ROAD IMPROVEMENTS ROADWAY PLAN AND PROFILE	F.A.S. R.E. SECTION 1467 13-00089-02 SD 13-00090-03 RS	COUNTY TAZEWELL	TOTAL SHEETS 155	SHEET NO. 43	CONTRACT NO. 89727	ILLINOIS FED. AID PROJECT
---------------------------------	--	------------------------------	---	--	--	--------------------	---------------------	-----------------	--------------------	---------------------------

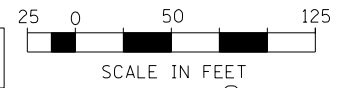
PLAN	SURVEYED	DATE
	PLOTTED	
	ALIGNED	
	CHECKED	
	FILED	
NO.	NO.	NO.

PROFILE	SURVEYED	DATE
	PLOTTED	
	GRADES CHECKED	
	STRUCTURE	
NO.	NOTATIS	

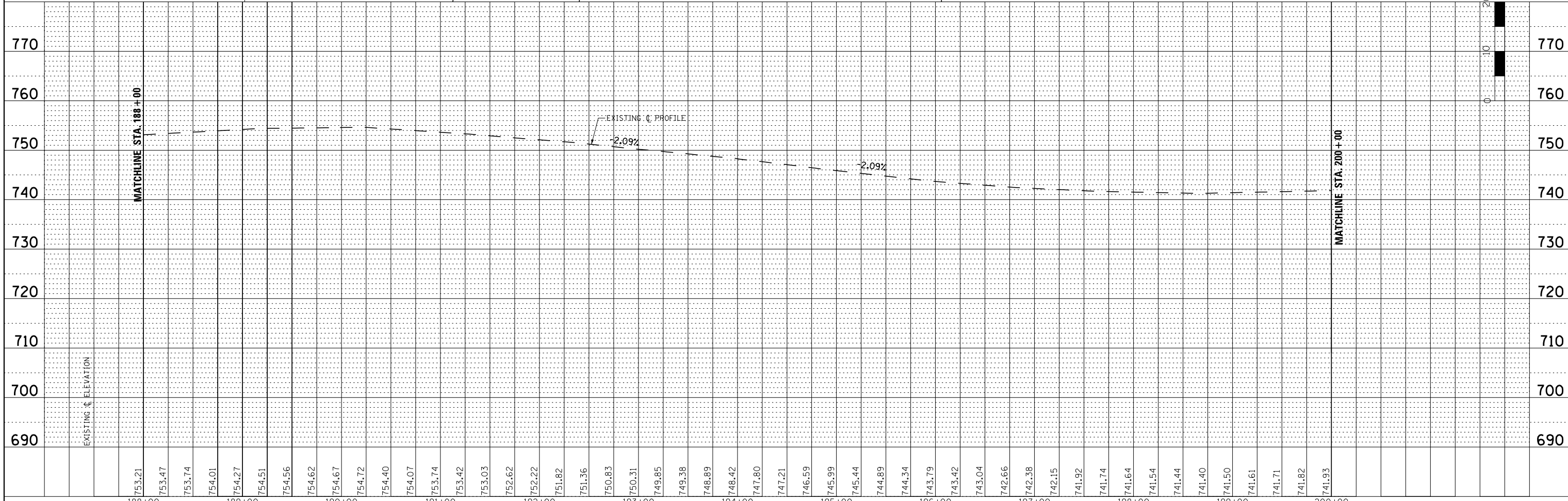


LEGEND

- PROPOSED CULVERT
- C.E. COMMERCIAL ENTRANCE
- P.E. PRIVATE ENTRANCE
- F.E. FIELD ENTRANCE
- DRAINAGE DIRECTION
- EXISTING RIGHT OF WAY
- PROPOSED RIGHT OF WAY
- PROPOSED TEMPORARY EASEMENT
- === PROPOSED DITCH
- - - CONSTRUCTION LIMITS
- 22.0sy HOT-MIX ASPHALT DRIVEWAY PAVEMENT, 6"
- 3.82cy PORTLAND CEMENT CONCRETE DRIVEWAY PAVEMENT, 8 INCH



SEE SHEETS 60 TO 71 FOR DRAINAGE INFORMATION
 SEE SHEETS 48 TO 59 FOR RIGHT OF WAY INFORMATION
 SEE SHEETS 48 TO 59 FOR PAVEMENT MARKING INFORMATION



FILE NAME =	USER NAME =	DESIGNED <i>KMC</i>	REVISED -
PP10_188-200.dgn		DRAWN <i>KRS, DLC</i>	REVISED -
		CHECKED	REVISED -
		DATE <i>08-31-15</i>	REVISED -

**STATE OF ILLINOIS
 DEPARTMENT OF TRANSPORTATION**

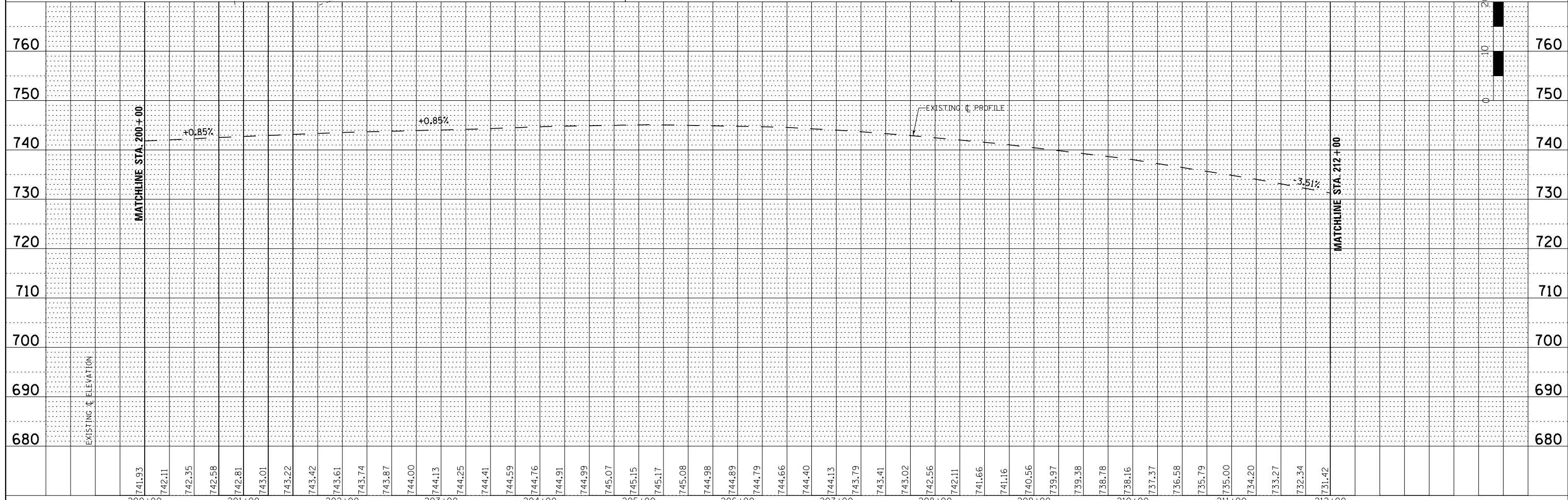
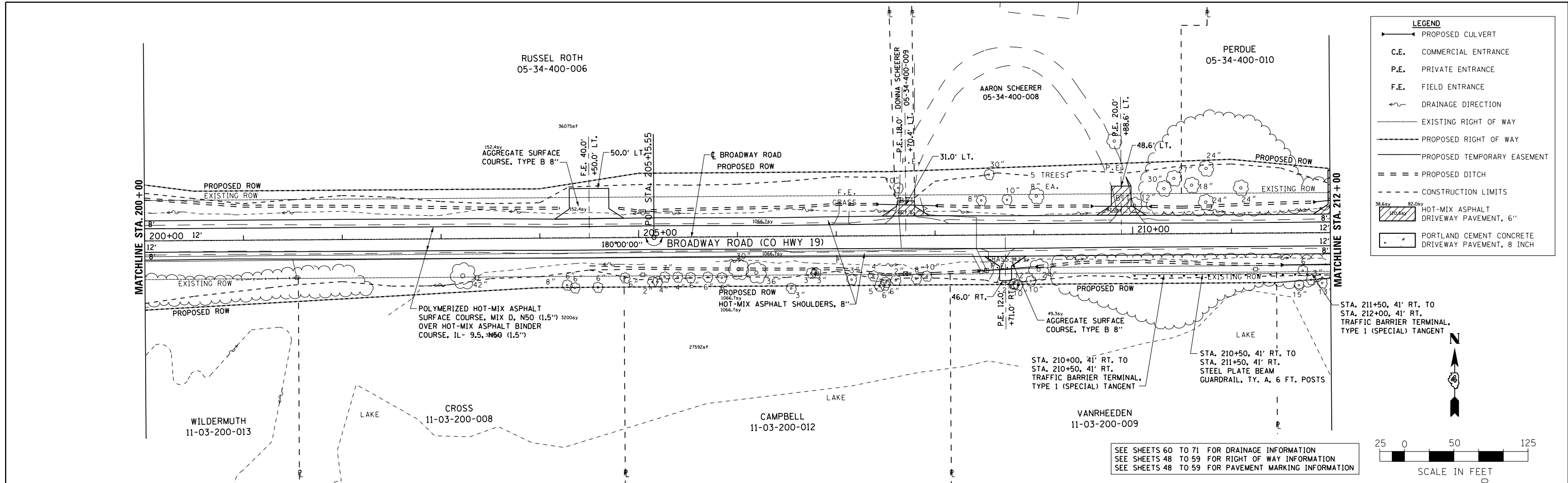
**BROADWAY ROAD IMPROVEMENTS
 ROADWAY PLAN AND PROFILE**

SCALE: SHEET NO. 10 OF 12 SHEETS STA. 188+00 TO STA. 200+00

F.A.S. R.T.E.	SECTION	COUNTY	TOTAL SHEETS	SHEET NO.
1467	13-00089-02 SD 13-00090-03 RS	TAZEWELL	155	44
CONTRACT NO. 89727				
ILLINOIS FED. AID PROJECT				

PLAN	SURVEYED	DATE
	PLOTTED	BY
	ALIGNED	
	CHECKED	
	DESIGNED	
	FILE NAME	
	NO.	

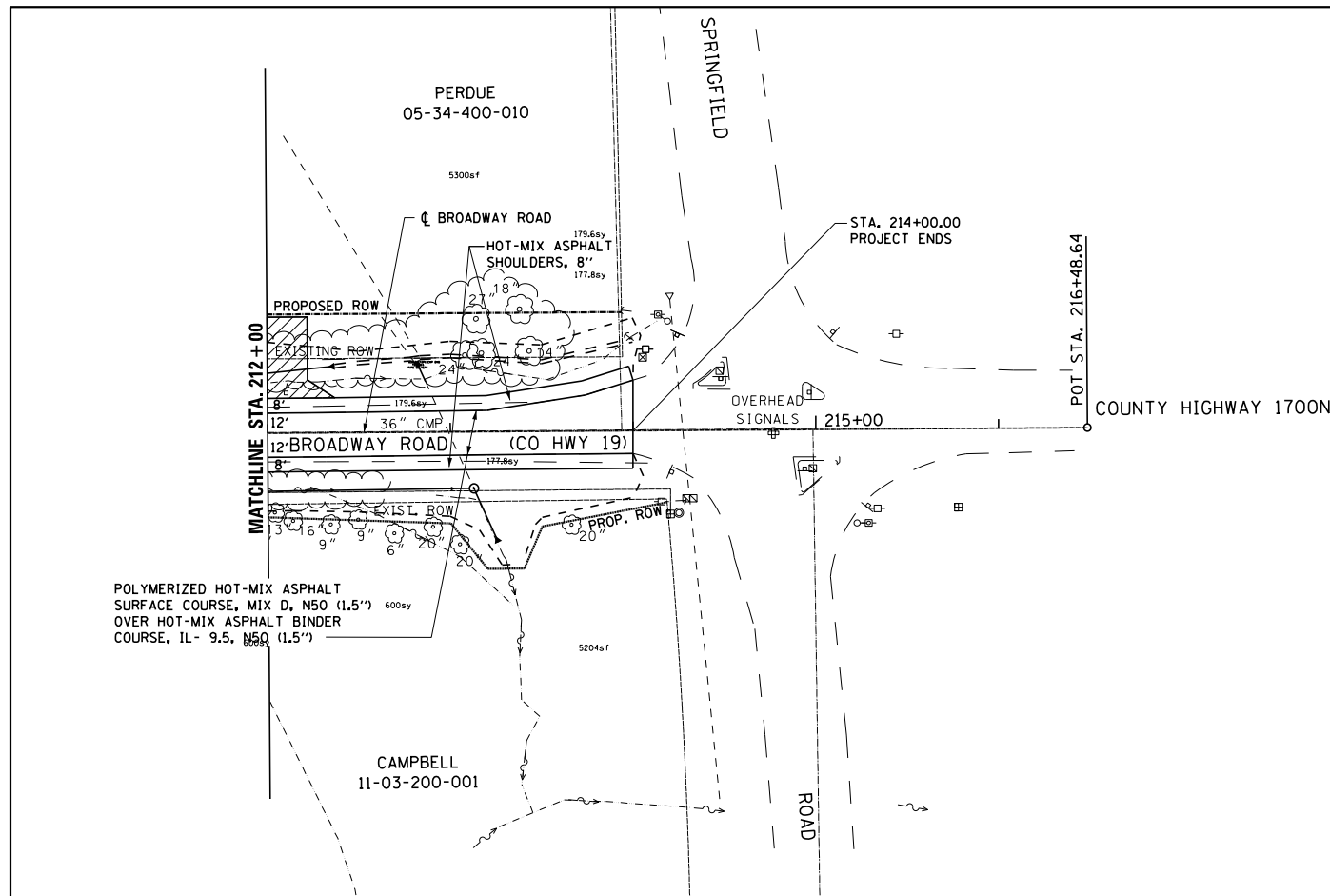
PROFILE	SURVEYED	DATE
	PLOTTED	BY
	GRADES CHECKED	
	STRUCTURE	
	NOTATIONS CHECKED	
	NO.	



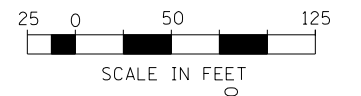
FILE NAME = PPI1.200-212.dgn	USER NAME =	DESIGNED <i>KMC</i>	REVISED -	STATE OF ILLINOIS DEPARTMENT OF TRANSPORTATION	BROADWAY ROAD IMPROVEMENTS ROADWAY PLAN AND PROFILE	F.A.S. R.T. = 1467	SECTION = 13-00089-02 SD 13-00090-03 RS	COUNTY = TAZEWELL	TOTAL SHEETS = 155	SHEET NO. = 45		
	PLOT SCALE = 100.0000' / 1"	CHECKED	REVISED -			SCALE:	SHEET NO. 11 OF 12 SHEETS	STA. 200+00	TO STA. 212+00	CONTRACT NO. 89727		
	PLOT DATE = 8/5/2021	DATE <i>08-31-15</i>	REVISED -			ILLINOIS FED. AID PROJECT						

PLAN	SURVEYED	BY	DATE
	PLOTTED		
	ALIGNED		
	CHECKED		
	FILED		
	NO. _____		
	FILE NAME _____		


PROFILE	SURVEYED	BY	DATE
	PLOTTED		
	GRADES CHECKED		
	STRUCTURE NOTATIONS CHECKED		
	NO. _____		



LEGEND	
	PROPOSED CULVERT
	C.E. COMMERCIAL ENTRANCE
	P.E. PRIVATE ENTRANCE
	F.E. FIELD ENTRANCE
	DRAINAGE DIRECTION
	EXISTING RIGHT OF WAY
	PROPOSED RIGHT OF WAY
	PROPOSED TEMPORARY EASEMENT
	PROPOSED DITCH
	CONSTRUCTION LIMITS
	HOT-MIX ASPHALT DRIVEWAY PAVEMENT, 6"
	PORTLAND CEMENT CONCRETE DRIVEWAY PAVEMENT, 8 INCH



SEE SHEETS 60 TO 71 FOR DRAINAGE INFORMATION
 SEE SHEETS 48 TO 59 FOR RIGHT OF WAY INFORMATION
 SEE SHEETS 48 TO 59 FOR PAVEMENT MARKING INFORMATION



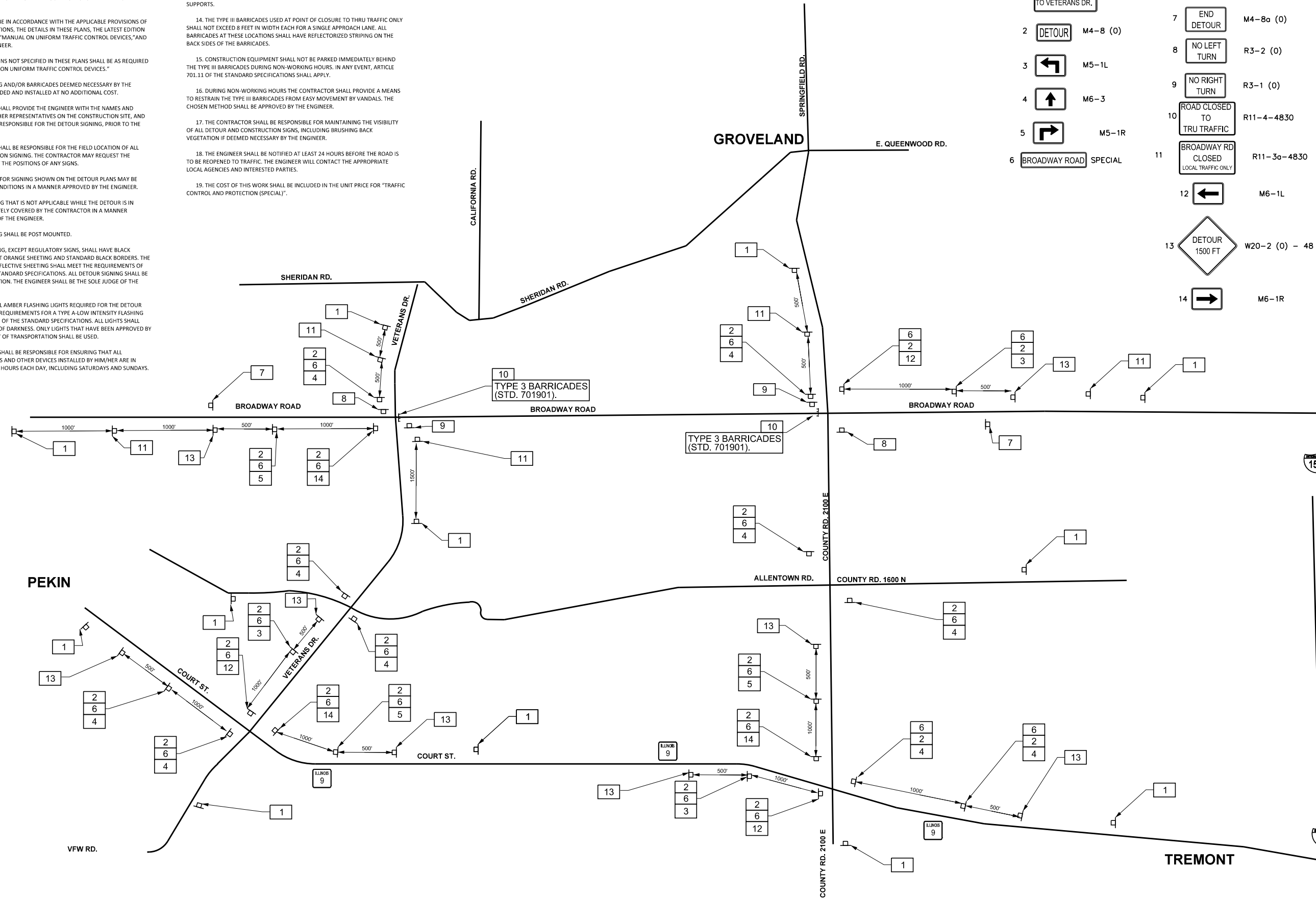
FILE NAME = PPI2_212-216.dgn	USER NAME =	DESIGNED <i>KMC</i>	REVISED -	STATE OF ILLINOIS DEPARTMENT OF TRANSPORTATION	BROADWAY ROAD IMPROVEMENTS ROADWAY PLAN AND PROFILE	F.A.S. RTE. 1467	SECTION 13-00089-02 SD 13-00090-03 RS	COUNTY TAZEWELL	TOTAL SHEETS 155	SHEET NO. 46	
	PLOT SCALE = 100.0000' / 1"	CHECKED ---	REVISED -			SCALE:	SHEET NO. 12 OF 12 SHEETS	STA. 212+00 TO STA. 216+00	CONTRACT NO. 89727		
	PLOT DATE = 8/5/2021	DATE 08-31-15	REVISED -			ILLINOIS FED. AID PROJECT					

DETOUR GENERAL NOTES

1. THE ENGINEER SHALL BE NOTIFIED IN WRITING AT LEAST TWO WEEKS PRIOR TO THE DAY THE DETOUR IS TO BE IN EFFECT. THE CONTRACTOR SHALL ASSIST THE ENGINEER WITH CONTACTING APPROPRIATE LOCAL AGENCIES AND INTERESTED PARTIES.
2. ALL SIGNING SHALL BE IN ACCORDANCE WITH THE APPLICABLE PROVISIONS OF THE STANDARD SPECIFICATIONS. THE DETAILS IN THESE PLANS, THE LATEST EDITION OF THE STATE OF ILLINOIS "MANUAL ON UNIFORM TRAFFIC CONTROL DEVICES," AND AS DIRECTED BY THE ENGINEER.
3. THE SIZES OF ALL SIGNS NOT SPECIFIED IN THESE PLANS SHALL BE AS REQUIRED BY THE ILLINOIS "MANUAL ON UNIFORM TRAFFIC CONTROL DEVICES."
4. ADDITIONAL SIGNING AND/OR BARRICADES DEEMED NECESSARY BY THE ENGINEER SHALL BE PROVIDED AND INSTALLED AT NO ADDITIONAL COST.
5. THE CONTRACTOR SHALL PROVIDE THE ENGINEER WITH THE NAMES AND PHONE NUMBERS OF HIS/HER REPRESENTATIVES ON THE CONSTRUCTION SITE, AND HIS/HER REPRESENTATIVE RESPONSIBLE FOR THE DETOUR SIGNING, PRIOR TO THE START OF WORK.
6. THE CONTRACTOR SHALL BE RESPONSIBLE FOR THE FIELD LOCATION OF ALL DETOUR AND CONSTRUCTION SIGNING. THE CONTRACTOR MAY REQUEST THE ENGINEER TO FIELD VERIFY THE POSITIONS OF ANY SIGNS.
7. ACTUAL LOCATIONS FOR SIGNING SHOWN ON THE DETOUR PLANS MAY BE ADJUSTED TO FIT FIELD CONDITIONS IN A MANNER APPROVED BY THE ENGINEER.
8. ALL EXISTING SIGNING THAT IS NOT APPLICABLE WHILE THE DETOUR IS IN EFFECT SHALL BE COMPLETELY COVERED BY THE CONTRACTOR IN A MANNER MEETING THE APPROVAL OF THE ENGINEER.
9. ALL DETOUR SIGNING SHALL BE POST MOUNTED.
10. ALL DETOUR SIGNING, EXCEPT REGULATORY SIGNS, SHALL HAVE BLACK LEGENDS ON FLUORESCENT ORANGE SHEETING AND STANDARD BLACK BORDERS. THE FLUORESCENT ORANGE REFLECTIVE SHEETING SHALL MEET THE REQUIREMENTS OF ARTICLE 1106.01 OF THE STANDARD SPECIFICATIONS. ALL DETOUR SIGNING SHALL BE NEW OR LIKE-NEW CONDITION. THE ENGINEER SHALL BE THE SOLE JUDGE OF THE CONDITION OF THE SIGNS.
11. AT A MINIMUM, ALL AMBER FLASHING LIGHTS REQUIRED FOR THE DETOUR SIGNING SHALL MEET THE REQUIREMENTS FOR A TYPE A-LOW INTENSITY FLASHING LIGHTS IN ARTICLE 1106.02 OF THE STANDARD SPECIFICATIONS. ALL LIGHTS SHALL OPERATE DURING HOURS OF DARKNESS. ONLY LIGHTS THAT HAVE BEEN APPROVED BY THE ILLINOIS DEPARTMENT OF TRANSPORTATION SHALL BE USED.
12. THE CONTRACTOR SHALL BE RESPONSIBLE FOR ENSURING THAT ALL BARRICADES, SIGNS, LIGHTS AND OTHER DEVICES INSTALLED BY HIM/HER ARE IN PLACE AND OPERATING 24 HOURS EACH DAY, INCLUDING SATURDAYS AND SUNDAYS.

DETOUR GENERAL NOTES (CONTINUED)

13. THE "ROAD CLOSED" (R11-2 & R11-4 PLASTIC TYPE) SIGNS SHALL BE MOUNTED ON THE TYPE III BARRICADES. ALL TYPE III BARRICADES SHALL HAVE 2 AMBER TYPE A-LOW INTENSITY FLASHING LIGHTS SPACED NEAR THE CENTERLINES OF THE SUPPORTS.
14. THE TYPE III BARRICADES USED AT POINT OF CLOSURE TO THRU TRAFFIC ONLY SHALL NOT EXCEED 8 FEET IN WIDTH EACH FOR A SINGLE APPROACH LANE. ALL BARRICADES AT THESE LOCATIONS SHALL HAVE REFLECTORIZED STRIPING ON THE BACK SIDES OF THE BARRICADES.
15. CONSTRUCTION EQUIPMENT SHALL NOT BE PARKED IMMEDIATELY BEHIND THE TYPE III BARRICADES DURING NON-WORKING HOURS. IN ANY EVENT, ARTICLE 701.11 OF THE STANDARD SPECIFICATIONS SHALL APPLY.
16. DURING NON-WORKING HOURS THE CONTRACTOR SHALL PROVIDE A MEANS TO RESTRAIN THE TYPE III BARRICADES FROM EASY MOVEMENT BY VANDALS. THE CHOSEN METHOD SHALL BE APPROVED BY THE ENGINEER.
17. THE CONTRACTOR SHALL BE RESPONSIBLE FOR MAINTAINING THE VISIBILITY OF ALL DETOUR AND CONSTRUCTION SIGNS, INCLUDING BRUSHING BACK VEGETATION IF DEEMED NECESSARY BY THE ENGINEER.
18. THE ENGINEER SHALL BE NOTIFIED AT LEAST 24 HOURS BEFORE THE ROAD IS TO BE REOPENED TO TRAFFIC. THE ENGINEER WILL CONTACT THE APPROPRIATE LOCAL AGENCIES AND INTERESTED PARTIES.
19. THE COST OF THIS WORK SHALL BE INCLUDED IN THE UNIT PRICE FOR "TRAFFIC CONTROL AND PROTECTION (SPECIAL)".



1	BROADWAY RD. CLOSED FROM SPRINGFIELD RD. TO VETERANS DR.	SPECIAL (0) - 36-42
2	DETOUR	M4-8 (0)
3	←	M5-1L
4	↑	M6-3
5	→	M5-1R
6	BROADWAY ROAD	SPECIAL
7	END DETOUR	M4-8a (0)
8	NO LEFT TURN	R3-2 (0)
9	NO RIGHT TURN	R3-1 (0)
10	ROAD CLOSED TO TRU TRAFFIC	R11-4-4830
11	BROADWAY RD CLOSED LOCAL TRAFFIC ONLY	R11-3a-4830
12	←	M6-1L
13	DETOUR 1500 FT	W20-2 (0) - 48
14	→	M6-1R

MORTON



TREMONT

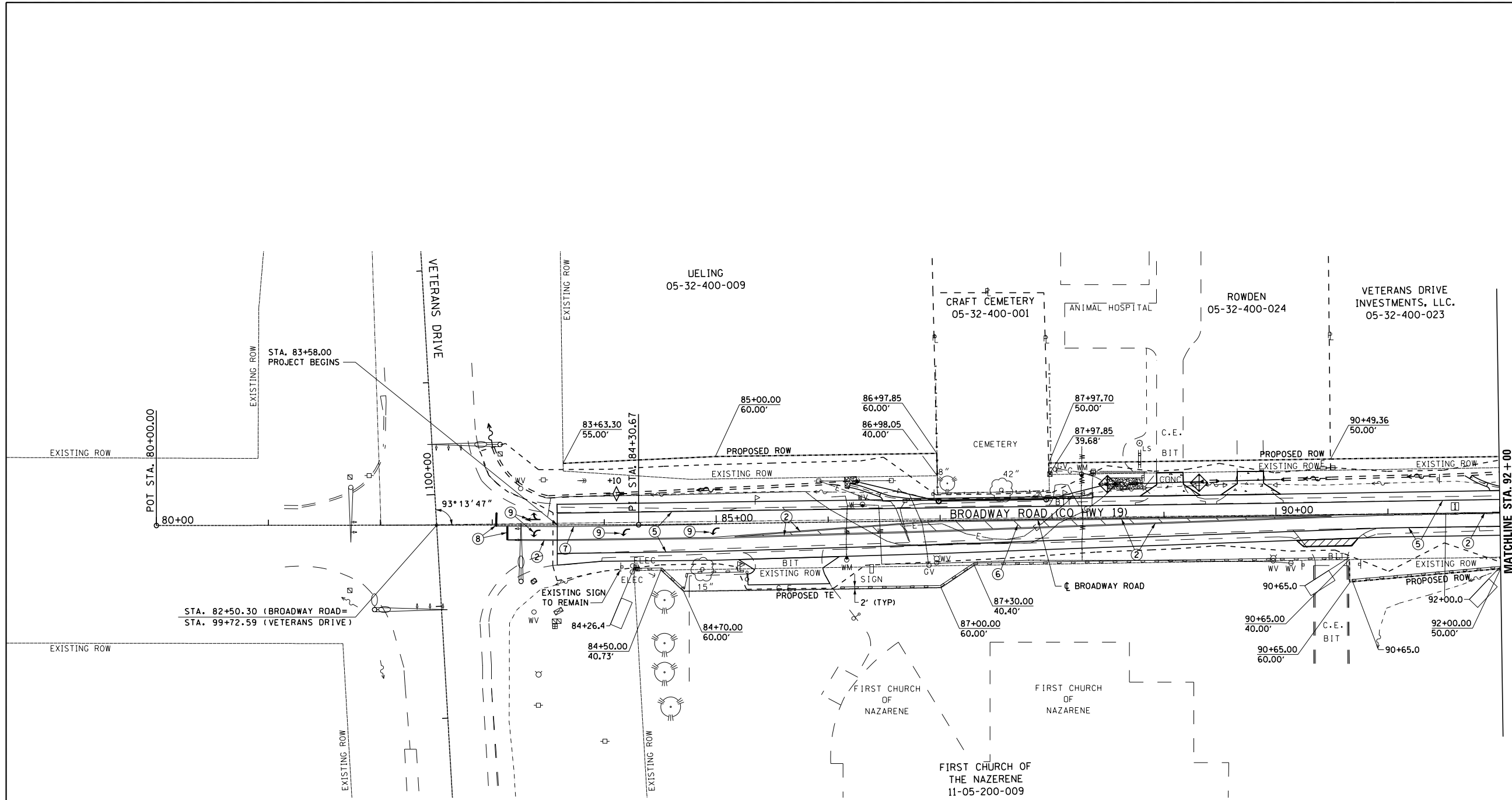
FILE NAME = Detour Rev.dgn	USER NAME =	DESIGNED <i>KMC</i>	REVISED -
		DRAWN <i>KRS, DLC</i>	REVISED -
		CHECKED ---	REVISED -
		DATE --- - 15	REVISED -

**STATE OF ILLINOIS
DEPARTMENT OF TRANSPORTATION**

**BROADWAY ROAD IMPROVEMENTS
DETOUR PLAN**

SCALE: NONE SHEET NO. OF SHEETS STA. TO STA.

F.A.S. RTE. 1467	SECTION 13-00089-02-SD 13-00090-03-R5	COUNTY	TOTAL SHEETS 155	SHEET NO. 47
CONTRACT NO. 89727				ILLINOIS FED. AID PROJECT



PAVEMENT MARKING LEGEND

- ① MODIFIED URETHANE PAVEMENT MARKING - LINE 6" YELLOW SKIP DASH
- ② MODIFIED URETHANE PAVEMENT MARKING - LINE 4" YELLOW SOLID (DOUBLE LINE)
- ③ MODIFIED URETHANE PAVEMENT MARKING - LINE 4" YELLOW SOLID (DOUBLE LINE)
- ④ MODIFIED URETHANE PAVEMENT MARKING - LINE 4" YELLOW SOLID (DOUBLE LINE)
- ⑤ MODIFIED URETHANE PAVEMENT MARKING - LINE 4" WHITE SOLID
- ⑥ MODIFIED URETHANE PAVEMENT MARKING - LINE 12" YELLOW SOLID "DIAGONAL"
- ⑦ MODIFIED URETHANE PAVEMENT MARKING - LINE 8" WHITE SOLID
- ⑧ MODIFIED URETHANE PAVEMENT MARKING - LINE 24" WHITE STOP BAR
- ⑨ MODIFIED URETHANE PAVEMENT MARKING - LETTERS AND SYMBOLS

1. PAVEMENT MARKINGS SHALL BE IN ACCORDANCE WITH DISTRICT CADD DETAILS - STANDARD 780001.

RAISED REFLECTIVE PAVEMENT MARKERS (RRPM) LEGEND

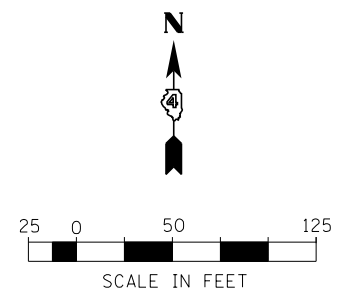
- ⑩ TWO-WAY AMBER MARKER AT 80' CENTERS

SIGN POST LEGEND

- ⑪ SIGN POST LOCATION
 - ⑫ WOOD POST LENGTH
 - ⑬ OFFSET FROM EDGE OF PAVEMENT*
- * SEE STANDARD 720006 FOR OFFSET

TEMPORARY EROSION CONTROL LEGEND

- ⑭ INLET AND PIPE PROTECTION
- ⑮ DIRECTION OF FLOW
- ⑯ TEMPORARY DITCH CHECK (BASED ON 12" ROLLED EXCELSIOR)
- ⑰ PERIMETER EROSION BARRIER
- ⑱ STONE DUMPED RIPRAP
- ⑲ EROSION CONTROL BLANKET



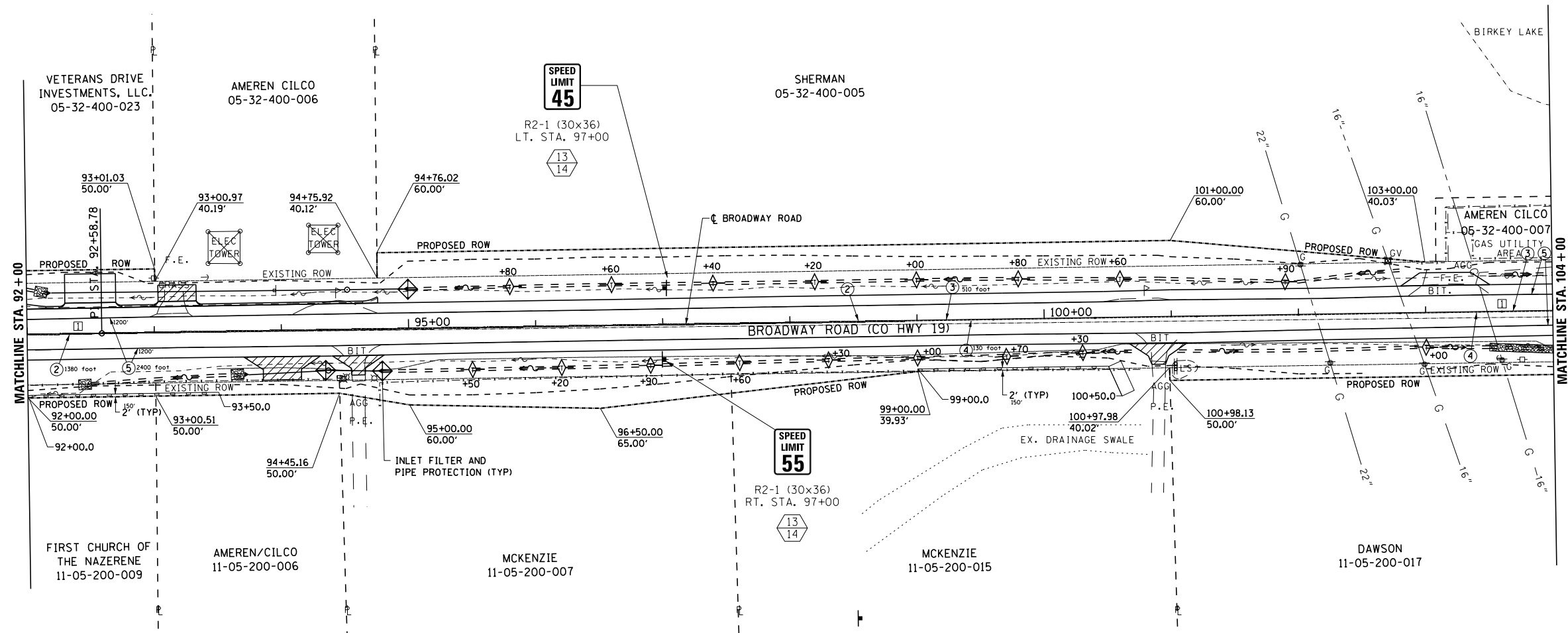
USER NAME =	DESIGNED - KMC	REVISED -
	DRAWN - KRS DLC	REVISED -
PLOT SCALE = 100.0000' / 1"	CHECKED - RDC	REVISED -
PLOT DATE = 8/5/2021	DATE - 01/03/20	REVISED -

**STATE OF ILLINOIS
DEPARTMENT OF TRANSPORTATION**

**BROADWAY ROAD IMPROVEMENTS
EROSION CONTROL, PAVEMENT MARKING, SIGNAGE AND RIGHT OF WAY**

SCALE: SHEET 1 OF 12 SHEETS STA. 80+00 TO STA. 92+00

F.A.S. RTE.	SECTION	COUNTY	TOTAL SHEETS	SHEET NO.
1467	13-00089-02-SD 13-00090-03-R5	TAZEWELL	155	48
CONTRACT NO. 89727				
ILLINOIS FED. AID PROJECT 05E2(122)				



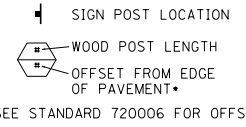
PAVEMENT MARKING LEGEND

- ① MODIFIED URETHANE PAVEMENT MARKING - LINE 6" YELLOW SKIP DASH
 - ② MODIFIED URETHANE PAVEMENT MARKING - LINE 4" YELLOW SOLID (DOUBLE LINE)^{1380'}
 - ③ MODIFIED URETHANE PAVEMENT MARKING - LINE 4" YELLOW SOLID 510'
 - ④ MODIFIED URETHANE PAVEMENT MARKING - LINE 4" YELLOW SKIP DASH 130'
 - ⑤ MODIFIED URETHANE PAVEMENT MARKING - LINE 4" WHITE SOLID^{2400'}
 - ⑥ MODIFIED URETHANE PAVEMENT MARKING - LINE 12" YELLOW SOLID "DIAGONAL"
 - ⑦ MODIFIED URETHANE PAVEMENT MARKING - LINE 8" WHITE SOLID
 - ⑧ MODIFIED URETHANE PAVEMENT MARKING - LINE 24" WHITE STOP BAR
 - ⑨ MODIFIED URETHANE PAVEMENT MARKING - LETTERS AND SYMBOLS
1. PAVEMENT MARKINGS SHALL BE IN ACCORDANCE WITH DISTRICT CADD DETAILS - STANDARD 780001.

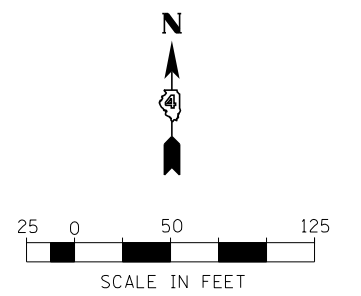
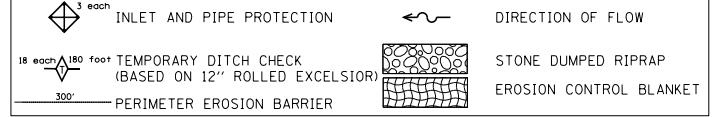
RAISED REFLECTIVE PAVEMENT MARKERS (RRPM) LEGEND



SIGN POST LEGEND



TEMPORARY EROSION CONTROL LEGEND

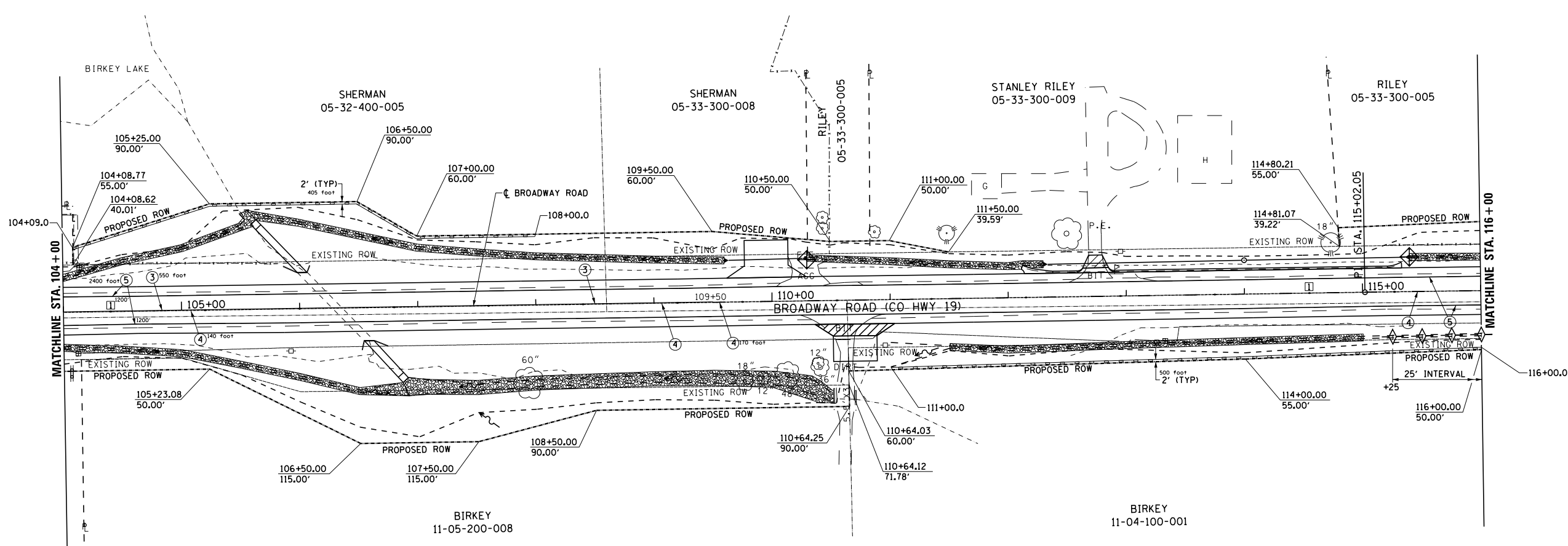


USER NAME =	DESIGNED - KMC	REVISED -
PLOT SCALE = 100.0000' / 1" =	DRAWN - KRS DLC	REVISED -
PLOT DATE = 8/5/2021	CHECKED - RDC	REVISED -
	DATE - 01/03/20	REVISED -

**STATE OF ILLINOIS
DEPARTMENT OF TRANSPORTATION**

BROADWAY ROAD IMPROVEMENTS			
EROSION CONTROL, PAVEMENT MARKING, SIGNAGE AND RIGHT OF WAY			
SCALE:	SHEET 2 OF 12 SHEETS	STA. 92+00 TO STA. 104+00	

F.A.S. RTE.	SECTION	COUNTY	TOTAL SHEETS	SHEET NO.
1467	13-00089-02-SD 13-00090-03-R5	TAZEWELL	155	49
CONTRACT NO. 89727				
ILLINOIS FED. AID PROJECT 05E2(122)				



PAVEMENT MARKING LEGEND

- ① MODIFIED URETHANE PAVEMENT MARKING - LINE 6" YELLOW SKIP DASH 170'
- ② MODIFIED URETHANE PAVEMENT MARKING - LINE 4" YELLOW SOLID (DOUBLE LINE)
- ③ MODIFIED URETHANE PAVEMENT MARKING - LINE 4" YELLOW SOLID 550'
- ④ MODIFIED URETHANE PAVEMENT MARKING - LINE 4" YELLOW SKIP DASH 140'
- ⑤ MODIFIED URETHANE PAVEMENT MARKING - LINE 4" WHITE SOLID 2400'
- ⑥ MODIFIED URETHANE PAVEMENT MARKING - LINE 12" YELLOW SOLID "DIAGONAL"
- ⑦ MODIFIED URETHANE PAVEMENT MARKING - LINE 8" WHITE SOLID
- ⑧ MODIFIED URETHANE PAVEMENT MARKING - LINE 24" WHITE STOP BAR
- ⑨ MODIFIED URETHANE PAVEMENT MARKING - LETTERS AND SYMBOLS

1. PAVEMENT MARKINGS SHALL BE IN ACCORDANCE WITH DISTRICT CADD DETAILS - STANDARD 780001.

RAISED REFLECTIVE PAVEMENT MARKERS (RRPM) LEGEND

15 each TWO-WAY AMBER MARKER AT 80' CENTERS

SIGN POST LEGEND

↑ SIGN POST LOCATION

WOOD POST LENGTH
OFFSET FROM EDGE OF PAVEMENT*

* SEE STANDARD 720006 FOR OFFSET

TEMPORARY EROSION CONTROL LEGEND

3 each INLET AND PIPE PROTECTION

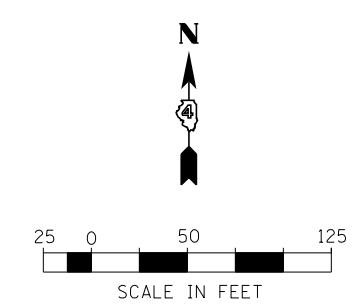
4 each 40 foot TEMPORARY DITCH CHECK (BASED ON 12" ROLLED EXCELSIOR)

905 foot PERIMETER EROSION BARRIER

← DIRECTION OF FLOW

STONE DUMPED RIPRAP

EROSION CONTROL BLANKET



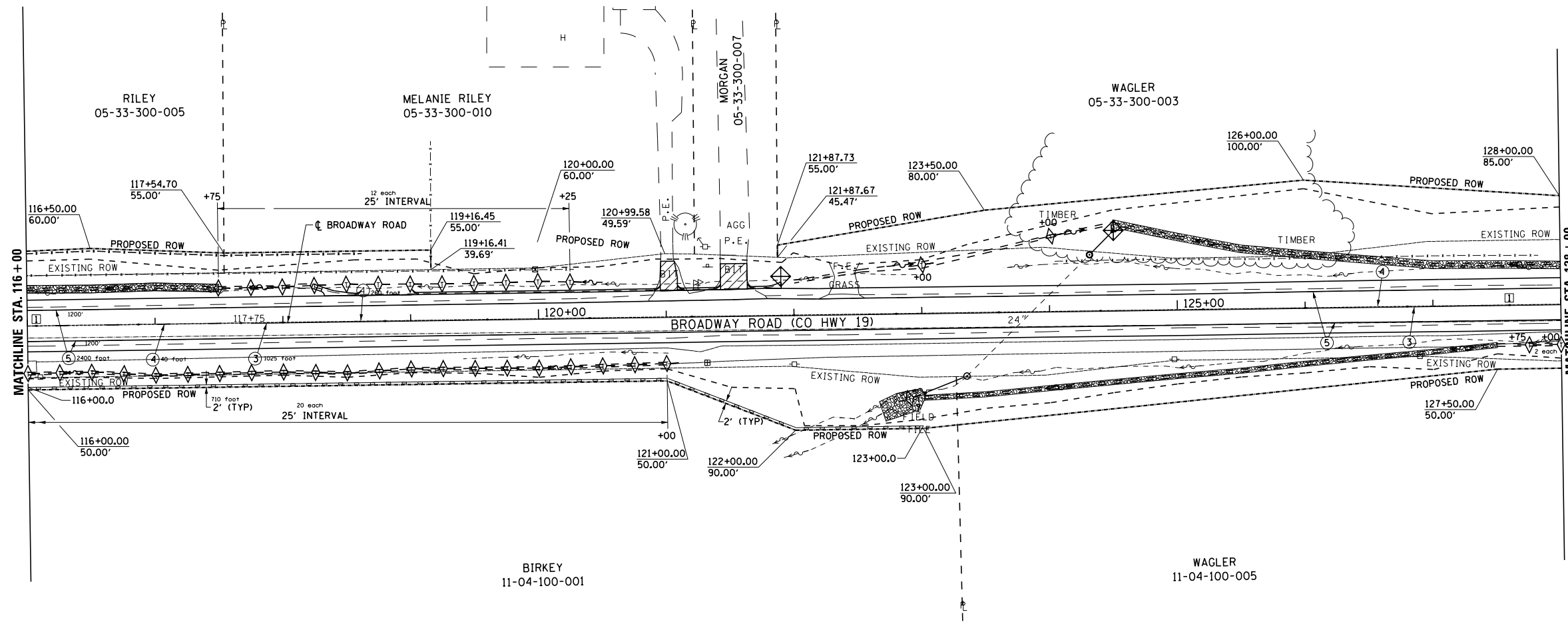
MW Midwest Engineering Associates, Inc.	USER NAME =	DESIGNED - KMC	REVISED -
		DRAWN - KRS/DLC	REVISED -
	PLOT SCALE = 100.0000' / 1" =	CHECKED - RDC	REVISED -
	PLOT DATE = 8/5/2021	DATE - 01/03/20	REVISED -

**STATE OF ILLINOIS
DEPARTMENT OF TRANSPORTATION**

**BROADWAY ROAD IMPROVEMENTS
EROSION CONTROL, PAVEMENT MARKING, SIGNAGE AND RIGHT OF WAY**

SCALE: SHEET 3 OF 12 SHEETS STA. 104+00 TO STA. 116+00

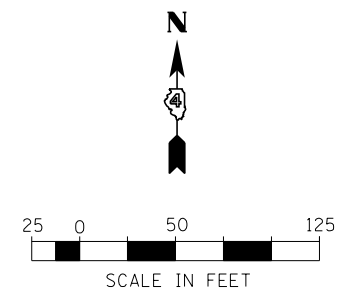
F.A.S. RTE.	SECTION	COUNTY	TOTAL SHEETS	SHEET NO.
1467	13-00089-02-SD 13-00090-03-R5	TAZEWELL	155	50
CONTRACT NO. 89727				
ILLINOIS FED. AID PROJECT 05E2(122)				



PAVEMENT MARKING LEGEND	
①	MODIFIED URETHANE PAVEMENT MARKING - LINE 6" YELLOW SKIP DASH 40'
②	MODIFIED URETHANE PAVEMENT MARKING - LINE 4" YELLOW SOLID (DOUBLE LINE)
③	MODIFIED URETHANE PAVEMENT MARKING - LINE 4" YELLOW SOLID 1025'
④	MODIFIED URETHANE PAVEMENT MARKING - LINE 4" YELLOW SKIP DASH 260'
⑤	MODIFIED URETHANE PAVEMENT MARKING - LINE 4" WHITE SOLID 2400'
⑥	MODIFIED URETHANE PAVEMENT MARKING - LINE 12" YELLOW SOLID "DIAGONAL"
⑦	MODIFIED URETHANE PAVEMENT MARKING - LINE 8" WHITE SOLID
⑧	MODIFIED URETHANE PAVEMENT MARKING - LINE 24" WHITE STOP BAR
⑨	MODIFIED URETHANE PAVEMENT MARKING - LETTERS AND SYMBOLS
1. PAVEMENT MARKINGS SHALL BE IN ACCORDANCE WITH DISTRICT CADD DETAILS - STANDARD 780001.	

RAISED REFLECTIVE PAVEMENT MARKERS (RRPM) LEGEND	
① OR ④	TWO-WAY AMBER MARKER AT 80' CENTERS
⑥	SIGN POST LOCATION
⑦	WOOD POST LENGTH
⑧	OFFSET FROM EDGE OF PAVEMENT
• SEE STANDARD 720006 FOR OFFSET	

TEMPORARY EROSION CONTROL LEGEND	
① each	INLET AND PIPE PROTECTION
② each	TEMPORARY DITCH CHECK (BASED ON 12" ROLLED EXCELSIOR)
③	PERIMETER EROSION BARRIER
④	DIRECTION OF FLOW
⑤	STONE DUMPED RIPRAP
⑥	EROSION CONTROL BLANKET



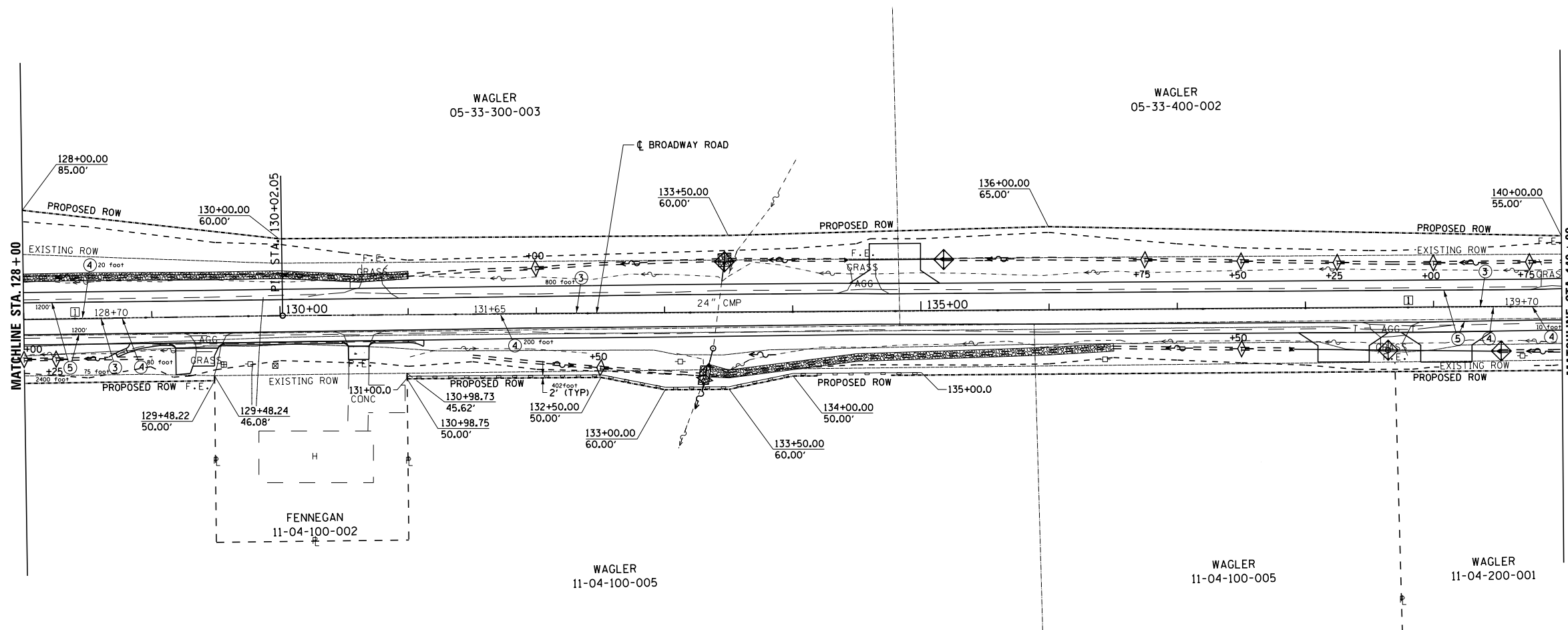
USER NAME =	DESIGNED - KMC	REVISED -
PLOT SCALE = 100.0000' / 1" =	DRAWN - KRS DLC	REVISED -
PLOT DATE = 8/5/2021	CHECKED - RDC	REVISED -
	DATE - 01/03/20	REVISED -

**STATE OF ILLINOIS
DEPARTMENT OF TRANSPORTATION**

**BROADWAY ROAD IMPROVEMENTS
EROSION CONTROL, PAVEMENT MARKING, SIGNAGE AND RIGHT OF WAY**

SCALE: SHEET 4 OF 12 SHEETS STA. 116+00 TO STA. 128+00

F.A.S. RTE.	SECTION	COUNTY	TOTAL SHEETS	SHEET NO.
1467	13-00089-02-SD 13-00090-03-R5	TAZEWELL	155	51
CONTRACT NO. 89727				
ILLINOIS FED. AID PROJECT 05E2(122)				



PAVEMENT MARKING LEGEND

- ① MODIFIED URETHANE PAVEMENT MARKING - LINE 6" YELLOW SKIP DASH 90°
- ② MODIFIED URETHANE PAVEMENT MARKING - LINE 4" YELLOW SOLID (DOUBLE LINE)
- ③ MODIFIED URETHANE PAVEMENT MARKING - LINE 4" YELLOW SOLID 875°
- ④ MODIFIED URETHANE PAVEMENT MARKING - LINE 4" YELLOW SKIP DASH 220°
- ⑤ MODIFIED URETHANE PAVEMENT MARKING - LINE 4" WHITE SOLID 240°
- ⑥ MODIFIED URETHANE PAVEMENT MARKING - LINE 12" YELLOW SOLID "DIAGONAL"
- ⑦ MODIFIED URETHANE PAVEMENT MARKING - LINE 8" WHITE SOLID
- ⑧ MODIFIED URETHANE PAVEMENT MARKING - LINE 24" WHITE STOP BAR
- ⑨ MODIFIED URETHANE PAVEMENT MARKING - LETTERS AND SYMBOLS

1. PAVEMENT MARKINGS SHALL BE IN ACCORDANCE WITH DISTRICT CADD DETAILS - STANDARD 780001.

RAISED REFLECTIVE PAVEMENT MARKERS (RRPM) LEGEND

15 each

TWO-WAY AMBER MARKER AT 80' CENTERS

SIGN POST LEGEND

SIGN POST LOCATION

WOOD POST LENGTH

OFFSET FROM EDGE OF PAVEMENT

SEE STANDARD 720006 FOR OFFSET

TEMPORARY EROSION CONTROL LEGEND

3 each

INLET AND PIPE PROTECTION

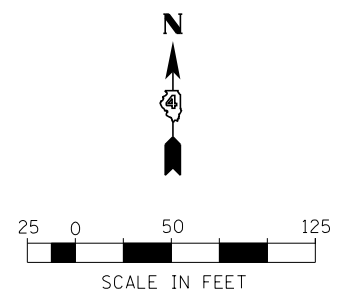
80' TEMPORARY DITCH CHECK (BASED ON 12" ROLLED EXCELSTOR)

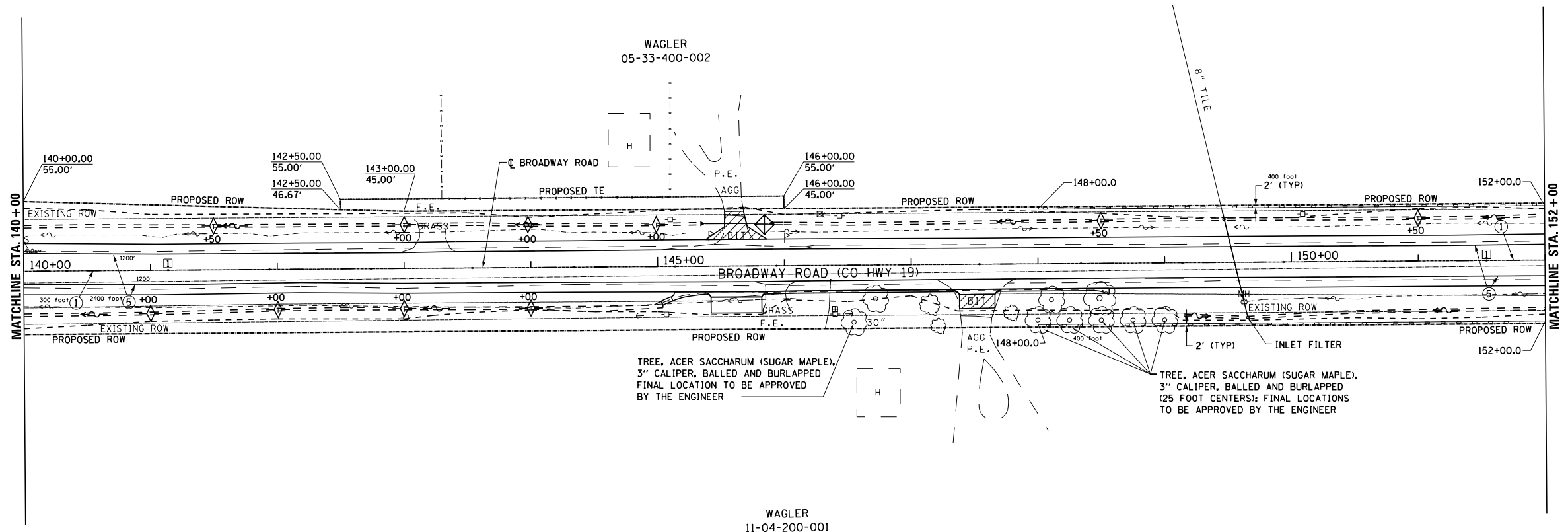
402' PERIMETER EROSION BARRIER

DIRECTION OF FLOW

STONE DUMPED RIPRAP

EROSION CONTROL BLANKET





PAVEMENT MARKING LEGEND

- ① MODIFIED URETHANE PAVEMENT MARKING - LINE 6" YELLOW SKIP DASH 300'
- ② MODIFIED URETHANE PAVEMENT MARKING - LINE 4" YELLOW SOLID (DOUBLE LINE)
- ③ MODIFIED URETHANE PAVEMENT MARKING - LINE 4" YELLOW SOLID
- ④ MODIFIED URETHANE PAVEMENT MARKING - LINE 4" YELLOW SKIP DASH
- ⑤ MODIFIED URETHANE PAVEMENT MARKING - LINE 4" WHITE SOLID 2400'
- ⑥ MODIFIED URETHANE PAVEMENT MARKING - LINE 12" YELLOW SOLID "DIAGONAL"
- ⑦ MODIFIED URETHANE PAVEMENT MARKING - LINE 8" WHITE SOLID
- ⑧ MODIFIED URETHANE PAVEMENT MARKING - LINE 24" WHITE STOP BAR
- ⑨ MODIFIED URETHANE PAVEMENT MARKING - LETTERS AND SYMBOLS

1. PAVEMENT MARKINGS SHALL BE IN ACCORDANCE WITH DISTRICT CADD DETAILS - STANDARD 780001.

RAISED REFLECTIVE PAVEMENT MARKERS (RRPM) LEGEND

15 each TWO-WAY AMBER MARKER AT 80' CENTERS

SIGN POST LEGEND

↑ SIGN POST LOCATION

WOOD POST LENGTH
OFFSET FROM EDGE OF PAVEMENT

• SEE STANDARD 720006 FOR OFFSET

TEMPORARY EROSION CONTROL LEGEND

10 each 30 foot PERIMETER EROSION BARRIER

800 foot PERIMETER EROSION BARRIER

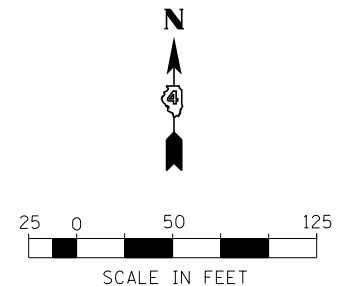
INLET AND PIPE PROTECTION

TEMPORARY DITCH CHECK (BASED ON 12" ROLLED EXCELSIOR)

STONE DUMPED RIPRAP

EROSION CONTROL BLANKET

DIRECTION OF FLOW



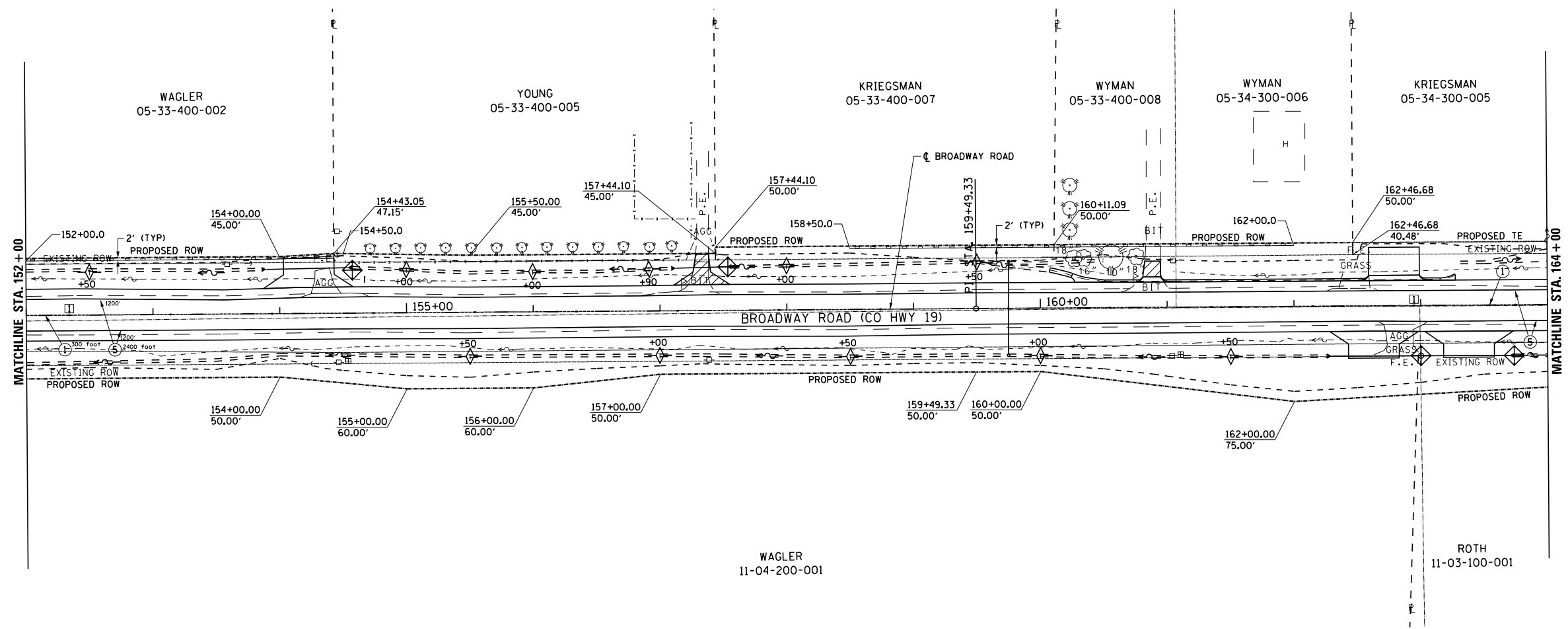
	USER NAME =	DESIGNED - KMC	REVISED -
		DRAWN - KRS DLC	REVISED -
	PLOT SCALE = 100.0000' / 1" =	CHECKED - RDC	REVISED -
	PLOT DATE = 8/5/2021	DATE - 01/03/20	REVISED -

**STATE OF ILLINOIS
DEPARTMENT OF TRANSPORTATION**

**BROADWAY ROAD IMPROVEMENTS
EROSION CONTROL, PAVEMENT MARKING, SIGNAGE AND RIGHT OF WAY**

SCALE: SHEET 6 OF 12 SHEETS STA. 140+00 TO STA. 152+00

F.A.S. RTE. 1467	SECTION 13-00089-02-SD 13-00090-03-R5	COUNTY TAZEWELL	TOTAL SHEETS 155	SHEET NO. 53
CONTRACT NO. 89727				
ILLINOIS FED. AID PROJECT 05E2(122)				



PAVEMENT MARKING LEGEND

- ① MODIFIED URETHANE PAVEMENT MARKING - LINE 6" YELLOW SKIP DASH 300'
- ② MODIFIED URETHANE PAVEMENT MARKING - LINE 4" YELLOW SOLID (DOUBLE LINE)
- ③ MODIFIED URETHANE PAVEMENT MARKING - LINE 4" YELLOW SOLID
- ④ MODIFIED URETHANE PAVEMENT MARKING - LINE 4" YELLOW SKIP DASH
- ⑤ MODIFIED URETHANE PAVEMENT MARKING - LINE 4" WHITE SOLID 2400 FOOT
- ⑥ MODIFIED URETHANE PAVEMENT MARKING - LINE 12" YELLOW SOLID "DIAGONAL"
- ⑦ MODIFIED URETHANE PAVEMENT MARKING - LINE 8" WHITE SOLID
- ⑧ MODIFIED URETHANE PAVEMENT MARKING - LINE 24" WHITE STOP BAR
- ⑨ MODIFIED URETHANE PAVEMENT MARKING - LETTERS AND SYMBOLS

1. PAVEMENT MARKINGS SHALL BE IN ACCORDANCE WITH DISTRICT CADD DETAILS - STANDARD 780001.

RAISED REFLECTIVE PAVEMENT MARKERS (RRPM) LEGEND

⑩ TWO-WAY AMBER MARKER AT 80' CENTERS

SIGN POST LEGEND

⑪ SIGN POST LOCATION

⑫ WOOD POST LENGTH

⑬ OFFSET FROM EDGE OF PAVEMENT

• SEE STANDARD 720006 FOR OFFSET

TEMPORARY EROSION CONTROL LEGEND

⑭ INLET AND PIPE PROTECTION

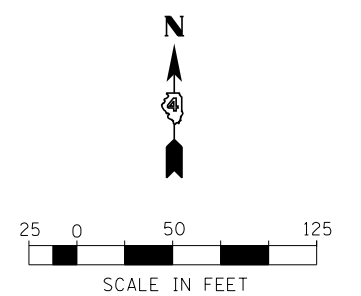
⑮ DIRECTION OF FLOW

⑯ PERIMETER EROSION BARRIER

⑰ 100 FOOT TEMPORARY DITCH CHECK (BASED ON 12" ROLLED EXCELSIOR)

⑱ STONE DUMPED RIPRAP

⑲ EROSION CONTROL BLANKET



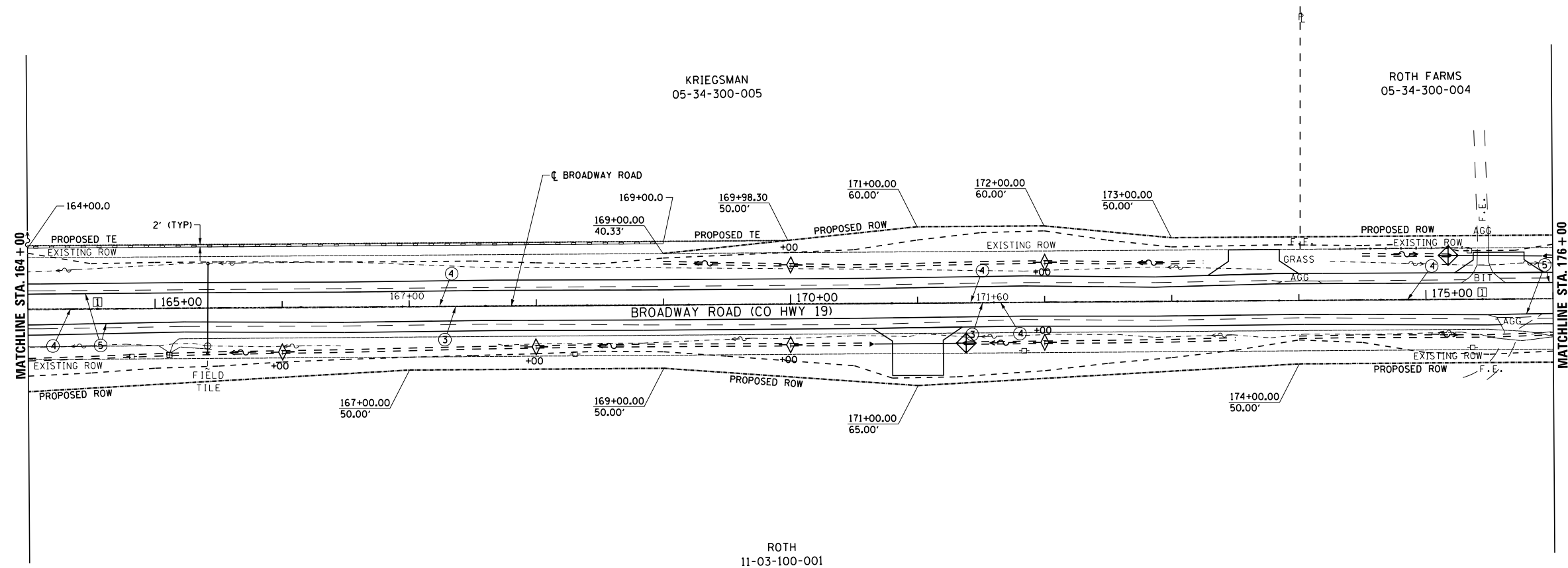
USER NAME =	DESIGNED - KMC	REVISED -
	DRAWN - KRS DLC	REVISED -
PLOT SCALE = 100.0000' / 1"	CHECKED - RDC	REVISED -
PLOT DATE = 8/5/2021	DATE - 01/03/20	REVISED -

**STATE OF ILLINOIS
DEPARTMENT OF TRANSPORTATION**

**BROADWAY ROAD IMPROVEMENTS
EROSION CONTROL, PAVEMENT MARKING, SIGNAGE AND RIGHT OF WAY**

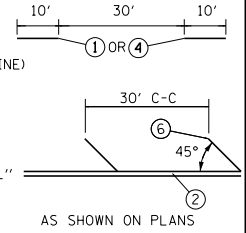
SCALE: SHEET 7 OF 12 SHEETS STA. 152+00 TO STA. 164+00

F.A.S. RTE.	SECTION	COUNTY	TOTAL SHEETS	SHEET NO.
1467	13-00089-02-SD 13-00090-03-RS	TAZEWELL	155	54
CONTRACT NO. 89727				
ILLINOIS FED. AID PROJECT 05E2(122)				



PAVEMENT MARKING LEGEND

- ① MODIFIED URETHANE PAVEMENT MARKING - LINE 6" YELLOW SKIP DASH
- ② MODIFIED URETHANE PAVEMENT MARKING - LINE 4" YELLOW SOLID (DOUBLE LINE)
- ③ MODIFIED URETHANE PAVEMENT MARKING - LINE 4" YELLOW SOLID
- ④ MODIFIED URETHANE PAVEMENT MARKING - LINE 4" YELLOW SKIP DASH
- ⑤ MODIFIED URETHANE PAVEMENT MARKING - LINE 4" WHITE SOLID
- ⑥ MODIFIED URETHANE PAVEMENT MARKING - LINE 12" YELLOW SOLID "DIAGONAL"
- ⑦ MODIFIED URETHANE PAVEMENT MARKING - LINE 8" WHITE SOLID
- ⑧ MODIFIED URETHANE PAVEMENT MARKING - LINE 24" WHITE STOP BAR
- ⑨ MODIFIED URETHANE PAVEMENT MARKING - LETTERS AND SYMBOLS



1. PAVEMENT MARKINGS SHALL BE IN ACCORDANCE WITH DISTRICT CADD DETAILS - STANDARD 780001.

RAISED REFLECTIVE PAVEMENT MARKERS (RRPM) LEGEND

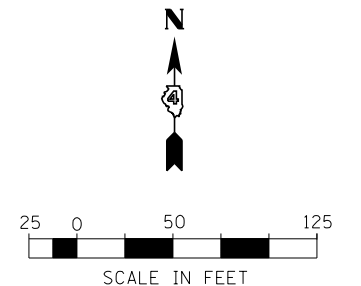
- ② TWO-WAY AMBER MARKER AT 80' CENTERS

SIGN POST LEGEND

- ⊥ SIGN POST LOCATION
 - WOOD POST LENGTH
 - OFFSET FROM EDGE OF PAVEMENT*
- * SEE STANDARD 720006 FOR OFFSET

TEMPORARY EROSION CONTROL LEGEND

- ◊ INLET AND PIPE PROTECTION
- ◊ TEMPORARY DITCH CHECK (BASED ON 12" ROLLED EXCELSIOR)
- PERIMETER EROSION BARRIER
- DIRECTION OF FLOW
- STONE DUMPED RIPRAP
- EROSION CONTROL BLANKET



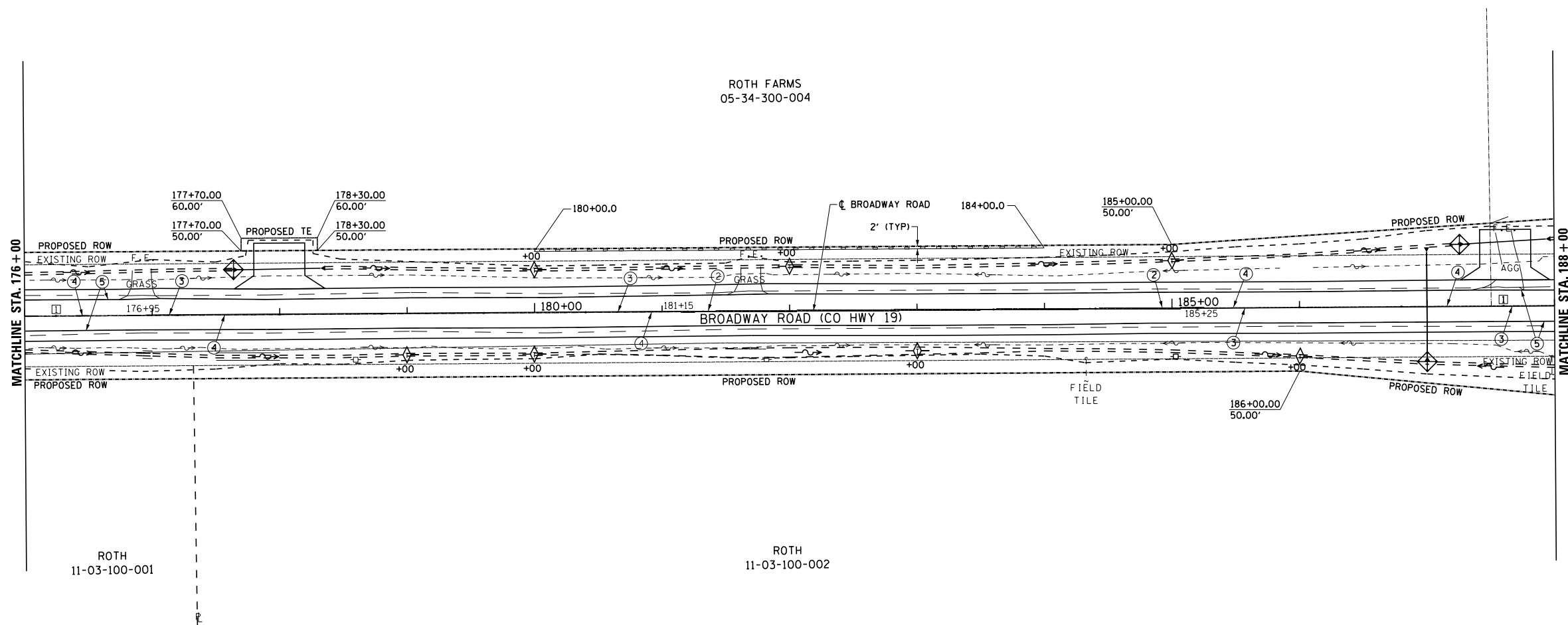
USER NAME =	DESIGNED - KMC	REVISED -
	DRAWN - KRS DLC	REVISED -
PLOT SCALE = 100.0000' / 1"	CHECKED - RDC	REVISED -
PLOT DATE = 8/5/2021	DATE - 01/03/20	REVISED -

**STATE OF ILLINOIS
DEPARTMENT OF TRANSPORTATION**

**BROADWAY ROAD IMPROVEMENTS
EROSION CONTROL, PAVEMENT MARKING, SIGNAGE AND RIGHT OF WAY**

SCALE: SHEET 8 OF 12 SHEETS STA. 164+00 TO STA. 176+00

F.A.S. RTE.	SECTION	COUNTY	TOTAL SHEETS	SHEET NO.
1467	13-00089-02-SD 13-00090-03-RS	TAZEWELL	155	55
CONTRACT NO. 89727				
ILLINOIS FED. AID PROJECT 05E2(122)				



PAVEMENT MARKING LEGEND

①	MODIFIED URETHANE PAVEMENT MARKING - LINE 6" YELLOW SKIP DASH
②	MODIFIED URETHANE PAVEMENT MARKING - LINE 4" YELLOW SOLID (DOUBLE LINE)
③	MODIFIED URETHANE PAVEMENT MARKING - LINE 4" YELLOW SOLID
④	MODIFIED URETHANE PAVEMENT MARKING - LINE 4" YELLOW SKIP DASH
⑤	MODIFIED URETHANE PAVEMENT MARKING - LINE 4" WHITE SOLID
⑥	MODIFIED URETHANE PAVEMENT MARKING - LINE 12" YELLOW SOLID "DIAGONAL"
⑦	MODIFIED URETHANE PAVEMENT MARKING - LINE 8" WHITE SOLID
⑧	MODIFIED URETHANE PAVEMENT MARKING - LINE 24" WHITE STOP BAR
⑨	MODIFIED URETHANE PAVEMENT MARKING - LETTERS AND SYMBOLS

1. PAVEMENT MARKINGS SHALL BE IN ACCORDANCE WITH DISTRICT CADD DETAILS - STANDARD 780001.

RAISED REFLECTIVE PAVEMENT MARKERS (RRPM) LEGEND

☐ TWO-WAY AMBER MARKER AT 80' CENTERS

SIGN POST LEGEND

↑ SIGN POST LOCATION

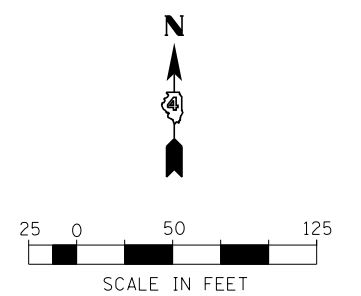
▬ WOOD POST LENGTH

○ OFFSET FROM EDGE OF PAVEMENT

• SEE STANDARD 720006 FOR OFFSET

TEMPORARY EROSION CONTROL LEGEND

◊	INLET AND PIPE PROTECTION	←	DIRECTION OF FLOW
◊	TEMPORARY DITCH CHECK (BASED ON 12" ROLLED EXCELSTOR)	▨	STONE DUMPED RIPRAP
—	PERIMETER EROSION BARRIER	▨	EROSION CONTROL BLANKET



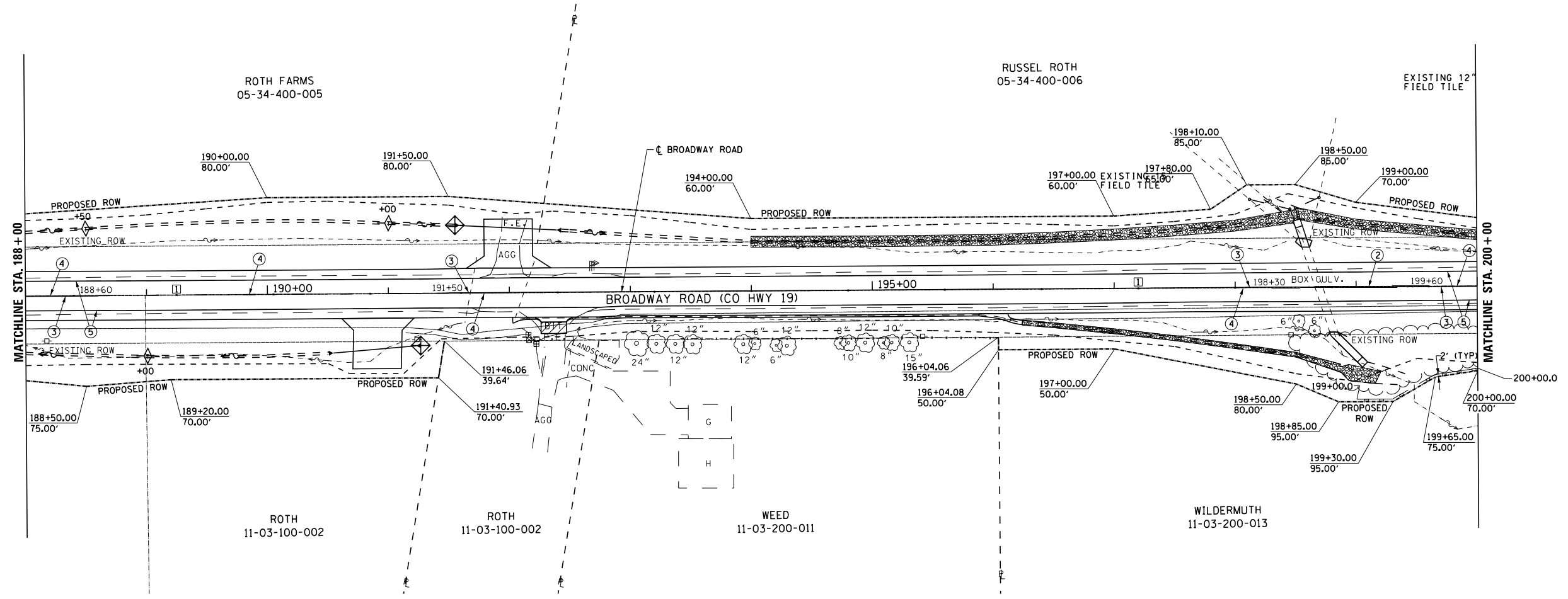
	USER NAME =	DESIGNED - KMC	REVISED -
		DRAWN - KRS DLC	REVISED -
	PLOT SCALE = 100.0000' / 1" =	CHECKED - RDC	REVISED -
	PLOT DATE = 8/5/2021	DATE - 01/03/20	REVISED -

**STATE OF ILLINOIS
DEPARTMENT OF TRANSPORTATION**

**BROADWAY ROAD IMPROVEMENTS
EROSION CONTROL, PAVEMENT MARKING, SIGNAGE AND RIGHT OF WAY**

SCALE: SHEET 9 OF 12 SHEETS STA. 176+00 TO STA. 188+00

F.A.S. RTE. 1467	SECTION 13-00089-02-5D 13-00090-03-R5	COUNTY TAZEWELL	TOTAL SHEETS 155	SHEET NO. 56
CONTRACT NO. 89727				
ILLINOIS FED. AID PROJECT 05E2(122)				



PAVEMENT MARKING LEGEND

①	MODIFIED URETHANE PAVEMENT MARKING - LINE 6" YELLOW SKIP DASH
②	MODIFIED URETHANE PAVEMENT MARKING - LINE 4" YELLOW SOLID (DOUBLE LINE)
③	MODIFIED URETHANE PAVEMENT MARKING - LINE 4" YELLOW SOLID
④	MODIFIED URETHANE PAVEMENT MARKING - LINE 4" YELLOW SKIP DASH
⑤	MODIFIED URETHANE PAVEMENT MARKING - LINE 4" WHITE SOLID
⑥	MODIFIED URETHANE PAVEMENT MARKING - LINE 12" YELLOW SOLID "DIAGONAL"
⑦	MODIFIED URETHANE PAVEMENT MARKING - LINE 8" WHITE SOLID
⑧	MODIFIED URETHANE PAVEMENT MARKING - LINE 24" WHITE STOP BAR
⑨	MODIFIED URETHANE PAVEMENT MARKING - LETTERS AND SYMBOLS

1. PAVEMENT MARKINGS SHALL BE IN ACCORDANCE WITH DISTRICT CADD DETAILS - STANDARD 780001.

RAISED REFLECTIVE PAVEMENT MARKERS (RRPM) LEGEND

② TWO-WAY AMBER MARKER AT 80' CENTERS

SIGN POST LEGEND

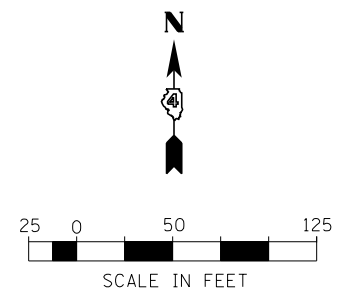
□ SIGN POST LOCATION

■ WOOD POST LENGTH
○ OFFSET FROM EDGE OF PAVEMENT

• SEE STANDARD 720006 FOR OFFSET

TEMPORARY EROSION CONTROL LEGEND

◊	INLET AND PIPE PROTECTION	→	DIRECTION OF FLOW
◊	TEMPORARY DITCH CHECK (BASED ON 12" ROLLED EXCELSIOR)	▨	STONE DUMPED RIPRAP
—	PERIMETER EROSION BARRIER	▨	EROSION CONTROL BLANKET



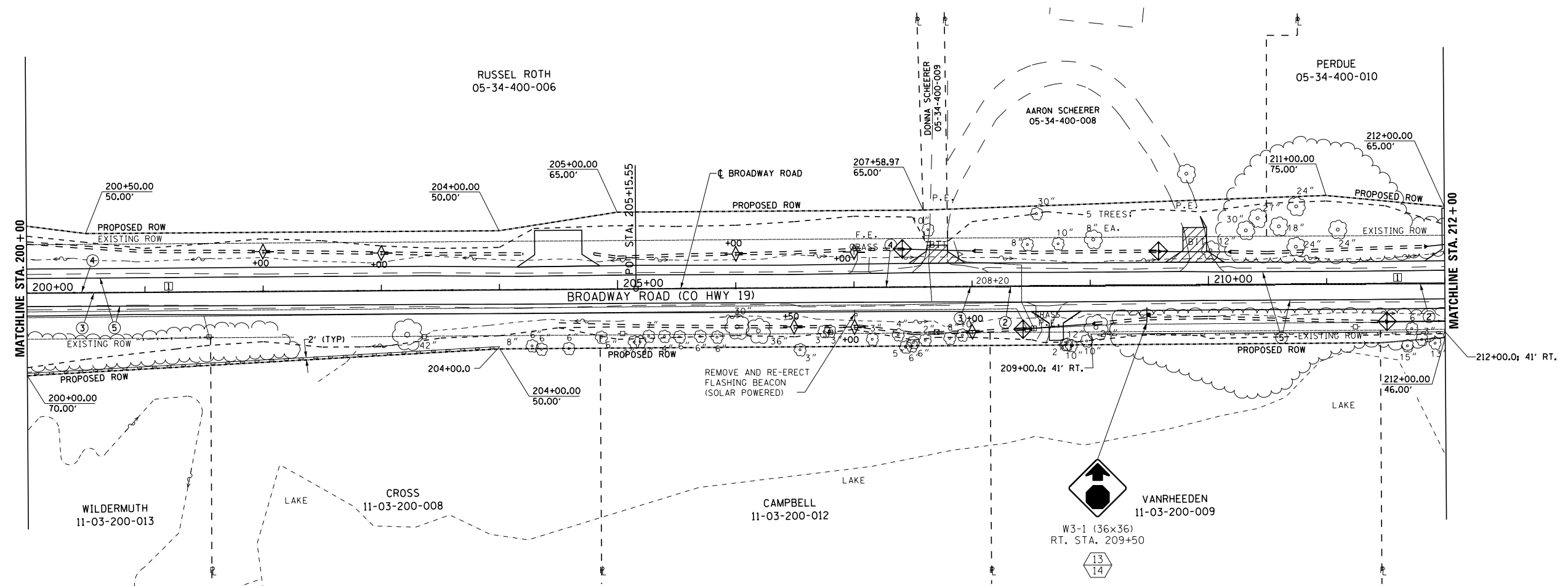
	USER NAME =	DESIGNED - KMC	REVISED -
		DRAWN - KRS/DLC	REVISED -
	PLOT SCALE = 1/8" = 100.0000' / 1"	CHECKED - RDC	REVISED -
	PLOT DATE = 8/5/2021	DATE - 01/03/20	REVISED -

**STATE OF ILLINOIS
DEPARTMENT OF TRANSPORTATION**

**BROADWAY ROAD IMPROVEMENTS
EROSION CONTROL, PAVEMENT MARKING, SIGNAGE AND RIGHT OF WAY**

SCALE: SHEET 10 OF 12 SHEETS STA. 188+00 TO STA. 200+00

F.A.S. RTE. 1467	SECTION 13-00089-02-SD 13-00090-03-R5	COUNTY TAZEWELL	TOTAL SHEETS 155	SHEET NO. 57
CONTRACT NO. 89727				
ILLINOIS FED. AID PROJECT 05E2(122)				



PAVEMENT MARKING LEGEND

①	MODIFIED URETHANE PAVEMENT MARKING - LINE 6" YELLOW SKIP DASH
②	MODIFIED URETHANE PAVEMENT MARKING - LINE 4" YELLOW SOLID (DOUBLE LINE)
③	MODIFIED URETHANE PAVEMENT MARKING - LINE 4" YELLOW SOLID
④	MODIFIED URETHANE PAVEMENT MARKING - LINE 4" YELLOW SKIP DASH
⑤	MODIFIED URETHANE PAVEMENT MARKING - LINE 4" WHITE SOLID
⑥	MODIFIED URETHANE PAVEMENT MARKING - LINE 12" YELLOW SOLID "DIAGONAL"
⑦	MODIFIED URETHANE PAVEMENT MARKING - LINE 8" WHITE SOLID
⑧	MODIFIED URETHANE PAVEMENT MARKING - LINE 24" WHITE STOP BAR
⑨	MODIFIED URETHANE PAVEMENT MARKING - LETTERS AND SYMBOLS

1. PAVEMENT MARKINGS SHALL BE IN ACCORDANCE WITH DISTRICT CADD DETAILS - STANDARD 780001.

RAISED REFLECTIVE PAVEMENT MARKERS (RRPM) LEGEND

◆ TWO-WAY AMBER MARKER AT 80' CENTERS

SIGN POST LEGEND

↑ SIGN POST LOCATION

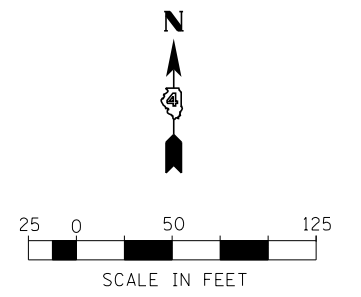
▬ WOOD POST LENGTH

○ OFFSET FROM EDGE OF PAVEMENT

• SEE STANDARD 720006 FOR OFFSET

TEMPORARY EROSION CONTROL LEGEND

◆	INLET AND PIPE PROTECTION	←	DIRECTION OF FLOW
◆	TEMPORARY DITCH CHECK (BASED ON 12" ROLLED EXCELSIOR)	▬	STONE DUMPED RIPRAP
▬	PERIMETER EROSION BARRIER	▬	EROSION CONTROL BLANKET



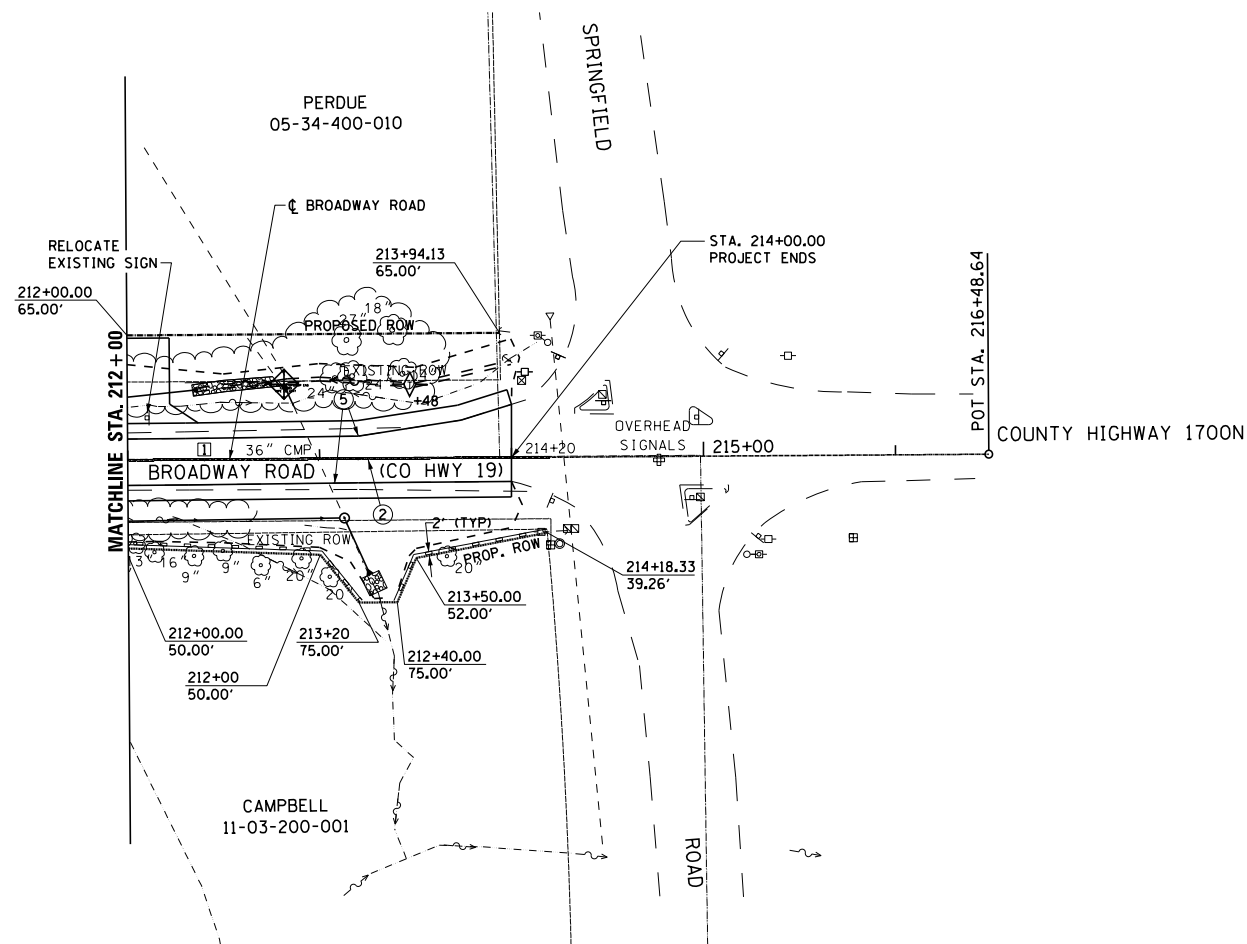
USER NAME =	DESIGNED - KMC	REVISED -
DRAWN - KRS DLC	REVISED -	
PLOT SCALE = 100.0000' / 1" =	CHECKED - RDC	REVISED -
PLOT DATE = 8/5/2021	DATE - 01/03/20	REVISED -

**STATE OF ILLINOIS
DEPARTMENT OF TRANSPORTATION**

**BROADWAY ROAD IMPROVEMENTS
EROSION CONTROL, PAVEMENT MARKING, SIGNAGE AND RIGHT OF WAY**

SCALE: SHEET 11 OF 12 SHEETS STA. 200+00 TO STA. 212+00

F.A.S. RT. 1467	SECTION 13-00089-02-SD 13-00090-03-R5	COUNTY TAZEWELL	TOTAL SHEETS 155	SHEET NO. 58
CONTRACT NO. 89727				
ILLINOIS FED. AID PROJECT 05E2(122)				



PAVEMENT MARKING LEGEND

①	MODIFIED URETHANE PAVEMENT MARKING - LINE 6" YELLOW SKIP DASH
②	MODIFIED URETHANE PAVEMENT MARKING - LINE 4" YELLOW SOLID (DOUBLE LINE)
③	MODIFIED URETHANE PAVEMENT MARKING - LINE 4" YELLOW SOLID
④	MODIFIED URETHANE PAVEMENT MARKING - LINE 4" YELLOW SKIP DASH
⑤	MODIFIED URETHANE PAVEMENT MARKING - LINE 4" WHITE SOLID
⑥	MODIFIED URETHANE PAVEMENT MARKING - LINE 12" YELLOW SOLID "DIAGONAL"
⑦	MODIFIED URETHANE PAVEMENT MARKING - LINE 8" WHITE SOLID
⑧	MODIFIED URETHANE PAVEMENT MARKING - LINE 24" WHITE STOP BAR
⑨	MODIFIED URETHANE PAVEMENT MARKING - LETTERS AND SYMBOLS

1. PAVEMENT MARKINGS SHALL BE IN ACCORDANCE WITH DISTRICT CADD DETAILS - STANDARD 780001.

RAISED REFLECTIVE PAVEMENT MARKERS (RRPM) LEGEND

② TWO-WAY AMBER MARKER AT 80' CENTERS

SIGN POST LEGEND

④ SIGN POST LOCATION

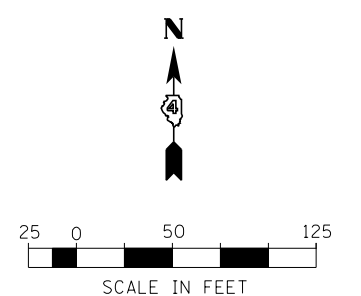
⑤ WOOD POST LENGTH

⑥ OFFSET FROM EDGE OF PAVEMENT

• SEE STANDARD 720006 FOR OFFSET

TEMPORARY EROSION CONTROL LEGEND

④	INLET AND PIPE PROTECTION	←	DIRECTION OF FLOW
⑤	TEMPORARY DITCH CHECK (BASED ON 12" ROLLED EXCELSTOR)	⑥	STONE DUMPED RIPRAP
⑦	PERIMETER EROSION BARRIER	⑧	EROSION CONTROL BLANKET



MW Midwest Engineering Associates, Inc.	USER NAME =	DESIGNED - KMC	REVISED -
		DRAWN - KRS/DLC	REVISED -
	PLOT SCALE = 100.0000' / 1" =	CHECKED - RDC	REVISED -
	PLOT DATE = 8/5/2021	DATE - 01/03/20	REVISED -

**STATE OF ILLINOIS
DEPARTMENT OF TRANSPORTATION**

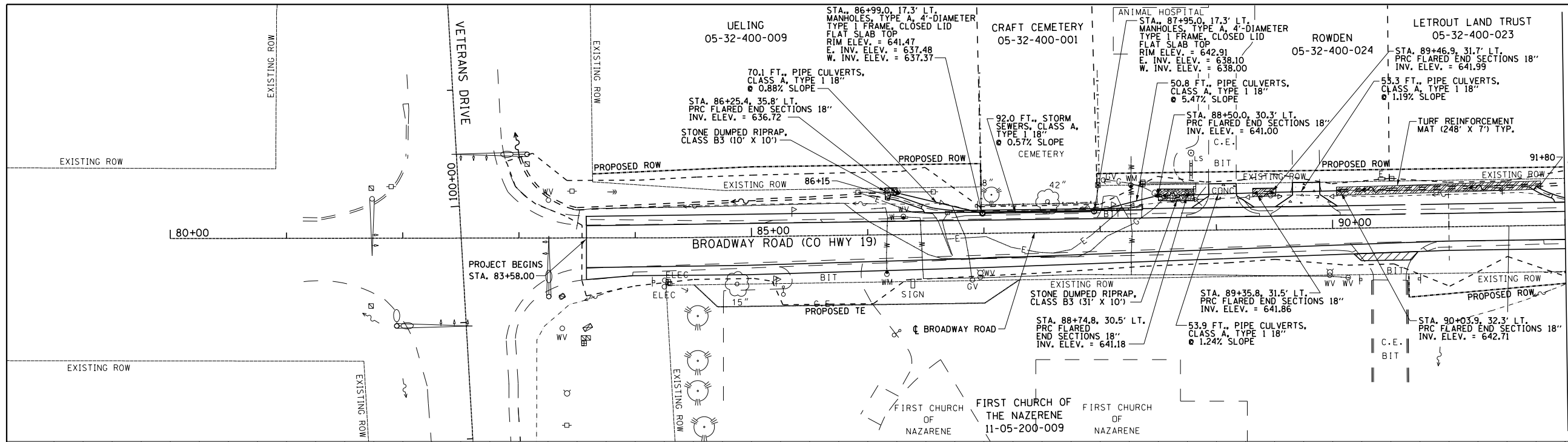
**BROADWAY ROAD IMPROVEMENTS
EROSION CONTROL, PAVEMENT MARKING, SIGNAGE AND RIGHT OF WAY**

SCALE: SHEET 12 OF 12 SHEETS STA. 212+00 TO STA. 216+00

F.A.S. RTE. 1467	SECTION 13-00089-02-SD 13-00090-03-R5	COUNTY TAZEWELL	TOTAL SHEETS 155	SHEET NO. 59
CONTRACT NO. 89727				
ILLINOIS FED. AID PROJECT 05E2(122)				

PLAN	SURVEYED	DATE
	PLOTTED	BY
	ALIGNED	CHECKED
	FILED	NO.
	NO.	

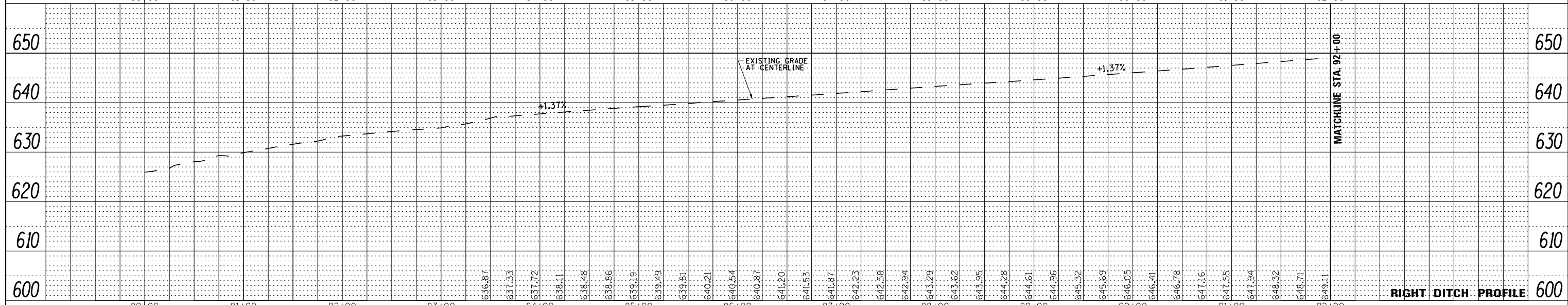
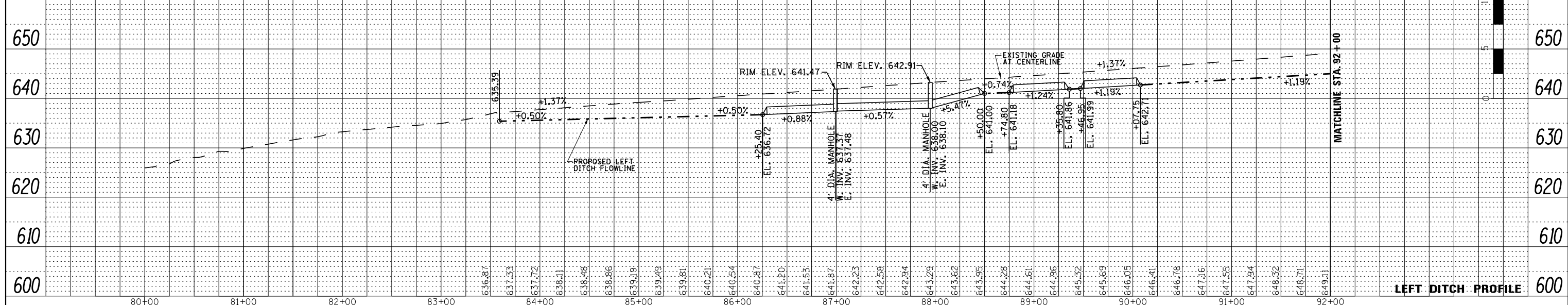
PROFILE	SURVEYED	DATE
	PLOTTED	BY
	GRADES CHECKED	CHECKED
	STRUCTURE	NOTARIS CPKD
	NO.	



LEGEND

- PROPOSED CULVERT
- C.E. COMMERCIAL ENTRANCE
- P.E. PRIVATE ENTRANCE
- F.E. FIELD ENTRANCE
- DRAINAGE DIRECTION
- EXISTING ROW
- PROPOSED ROW
- PROPOSED TE
- PROPOSED DITCH
- TREE REMOVAL
- CONSTRUCTION LIMITS
- PROPOSED STONE DUMPED RIPRAP
- PROPOSED TURF REINFORCEMENT MAT

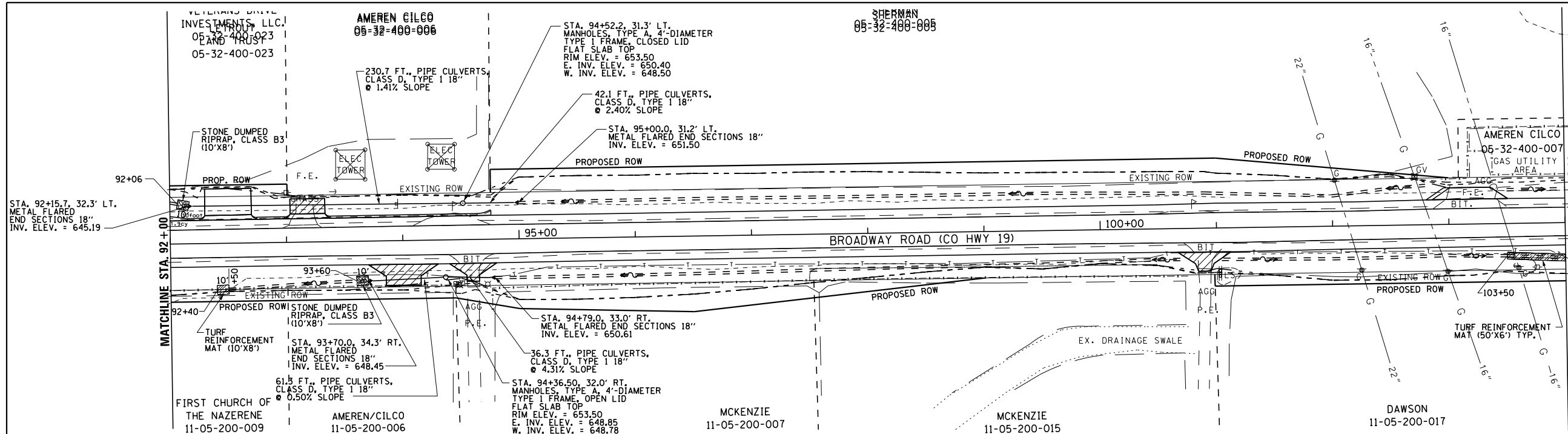
SCALE IN FEET: 0, 25, 50, 100, 125



FILE NAME = DrainL.T.80-92.dgn	USER NAME = DESIGNED - KMC CHECKED - DRAWN - KRS,DLC CHECKED - PLOT DATE = 8/31/2021	REVISIONS REVISED - REVISED - REVISED - REVISED -	STATE OF ILLINOIS DEPARTMENT OF TRANSPORTATION	BROADWAY ROAD IMPROVEMENTS DRAINAGE PLAN AND PROFILE	SCALE: SHEET 1 OF 12 SHEETS STA. 80+00 TO STA. 92+00	F.A.S. R.T.E. 1467	SECTION 13-00089-02 SD 13-00090-03 RS	COUNTY TAZEWELL	TOTAL SHEETS 155	SHEET NO. 60	CONTRACT NO. 89727	ILLINOIS FED. AID PROJECT
-----------------------------------	---	---	---	---	--	--------------------	---------------------------------------	-----------------	------------------	--------------	--------------------	---------------------------

PLAN	SURVEYED	BY	DATE
	ALIGNED		
	CHECKED		
	NO. _____		
	FILE NAME		

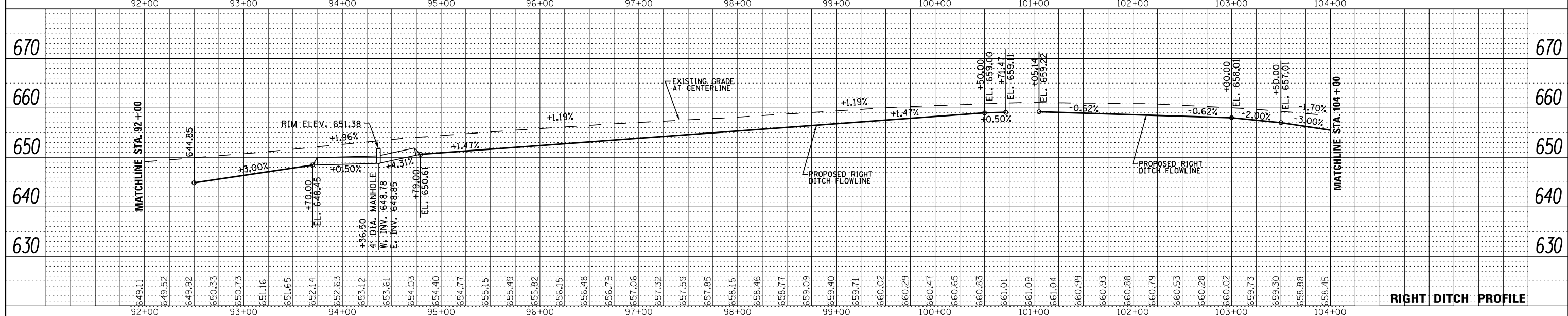
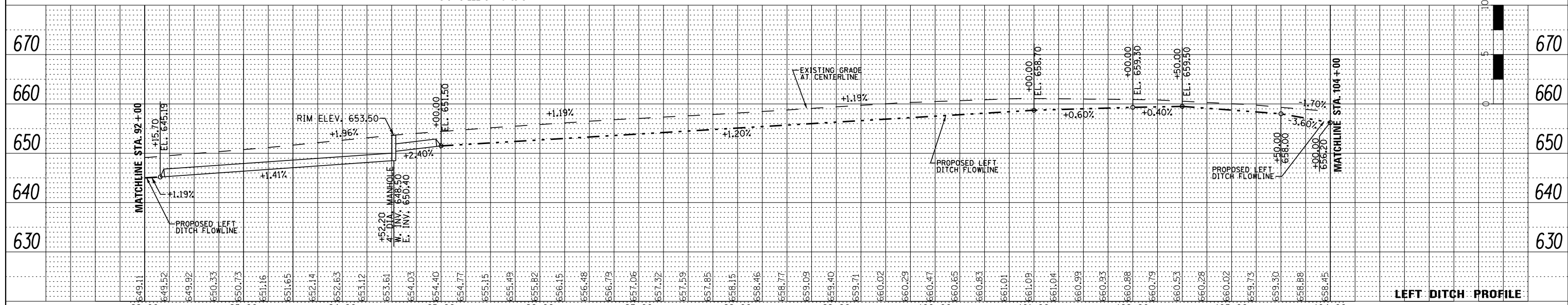
PROFILE	SURVEYED	BY	DATE
	GRADES CHECKED		
	STRUCTURE NOTATIONS OK'D		
	NO. _____		



LEGEND

- PROPOSED CULVERT
- C.E. COMMERCIAL ENTRANCE
- P.E. PRIVATE ENTRANCE
- F.E. FIELD ENTRANCE
- DRAINAGE DIRECTION
- EXISTING ROW
- PROPOSED ROW
- PROPOSED TE
- PROPOSED DITCH
- ⊗ TREE REMOVAL
- - - CONSTRUCTION LIMITS
- ▨ PROPOSED STONE DUMPED RIPRAP
- ▨ PROPOSED TURF REINFORCEMENT MAT

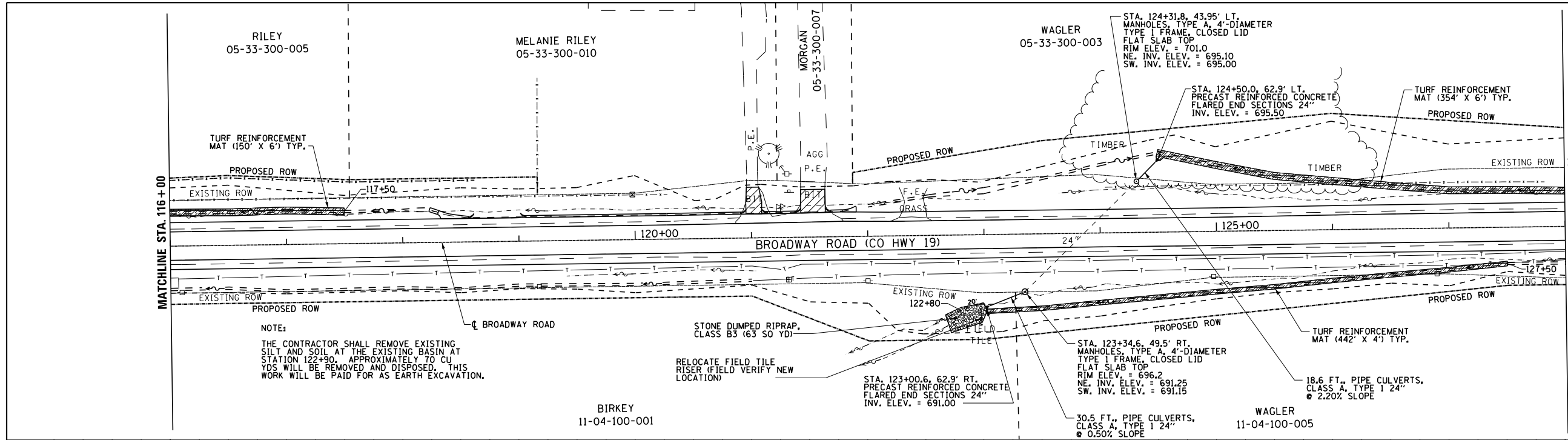
SCALE IN FEET: 0, 25, 50, 100, 125



FILE NAME =	USER NAME =	DESIGNED - KMC	REVISED -	<p align="center">STATE OF ILLINOIS DEPARTMENT OF TRANSPORTATION</p> <p align="center">BROADWAY ROAD IMPROVEMENTS DRAINAGE PLAN AND PROFILE</p>	SECTION	COUNTY	TOTAL SHEETS	SHEET NO.
S:\Engineering\Projects\Tazewell County Highway Department\20150111 Broadway Road\400 CAD\Drawings\Drawn\LT_92-104.dgn		CHECKED - KRS,DLC	REVISED -		13-00089-02 SD	TAZEWELL	155	61
PLOT SCALE = 100.0000' / 1"		DRAWN - KRS,DLC	REVISED -		13-00090-03 RS			
MODELNAME		CHECKED -	REVISED -		CONTRACT NO. 89727			
	PLOT DATE = 8/31/2021			SCALE:	SHEET 2 OF 12 SHEETS	STA. 92+00 TO STA. 104+00	ILLINOIS FED. AID PROJECT	

PLAN	SURVEYED	BY	DATE
	PLOTTED		
	NOTE BOOK		
	NO.		
	CHECKED		
	FILE NAME		

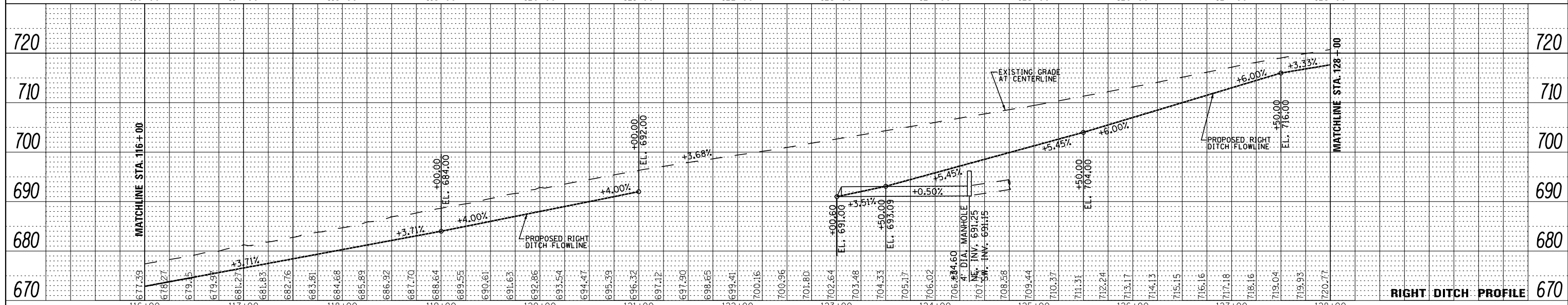
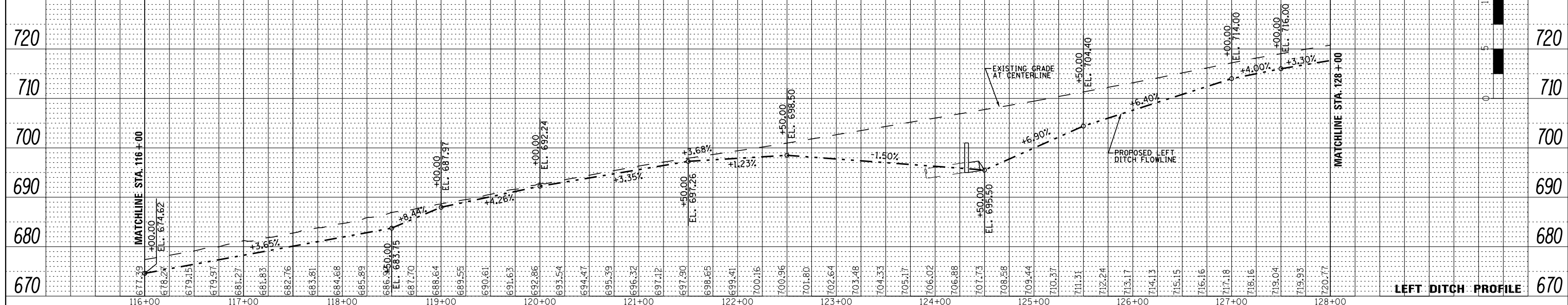
PROFILE	SURVEYED	BY	DATE
	GRADES CHECKED		
	STRUCTURE		
	NOT AT THIS OFFICE		
	NO.		



LEGEND

- PROPOSED CULVERT
- C.E. COMMERCIAL ENTRANCE
- P.E. PRIVATE ENTRANCE
- F.E. FIELD ENTRANCE
- DRAINAGE DIRECTION
- EXISTING ROW
- PROPOSED ROW
- PROPOSED TE
- PROPOSED DITCH
- TREE REMOVAL
- CONSTRUCTION LIMITS
- PROPOSED STONE DUMPED RIPRAP
- PROPOSED TURF REINFORCEMENT MAT

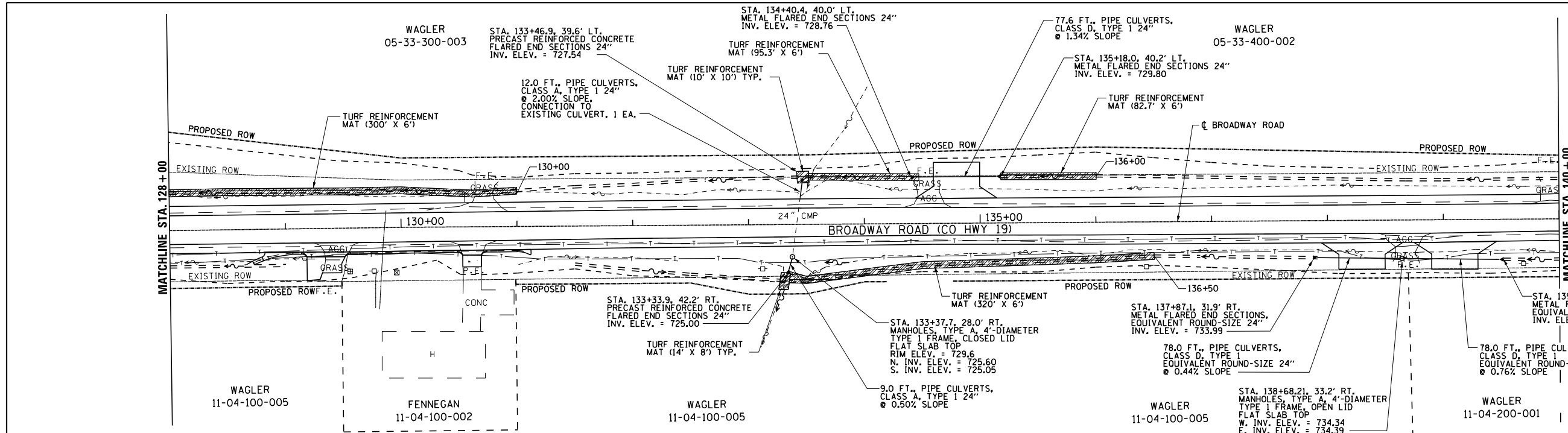
SCALE IN FEET: 0, 25, 50, 125



FILE NAME = DrainL.T.116-128.dgn	USER NAME =	DESIGNED - KMC	REVISED -	STATE OF ILLINOIS DEPARTMENT OF TRANSPORTATION	BROADWAY ROAD IMPROVEMENTS DRAINAGE PLAN AND PROFILE		F.A.S. R.T. = 1467	SECTION = 13-00089-02 SD / 13-00090-03 RS	COUNTY = TAZEWELL	TOTAL SHEETS = 155	SHEET NO. = 63
MODELNAME	PLOT SCALE = 100.0000' / 1"	DRAWN - KRS.DLC	REVISED -		SCALE:	SHEET 4 OF 12 SHEETS	STA. 116+00 TO STA. 128+00	CONTRACT NO. 89727		ILLINOIS FED. AID PROJECT	
	PLOT DATE = 8/31/2021	CHECKED -	REVISED -								

PLAN	DATE
SURVEYED	BY
PLOTTED	DATE
ALIGNED	
CHECKED	
NO. _____	

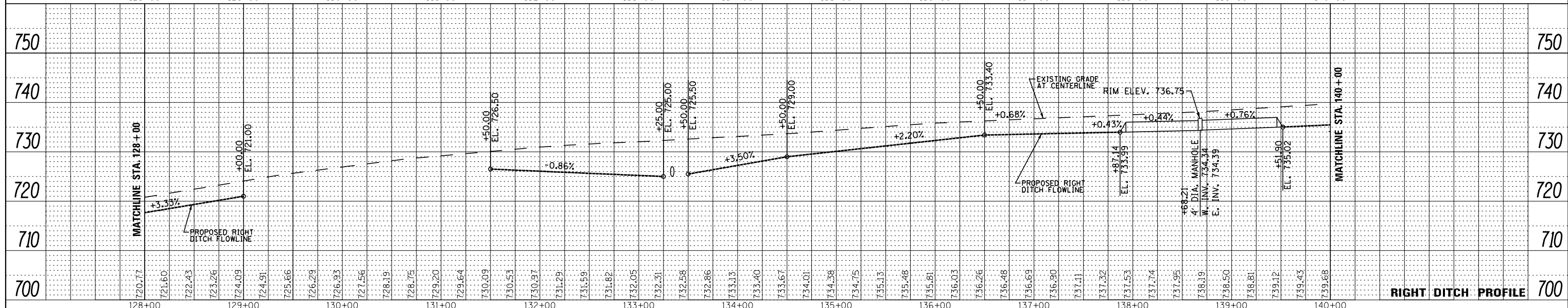
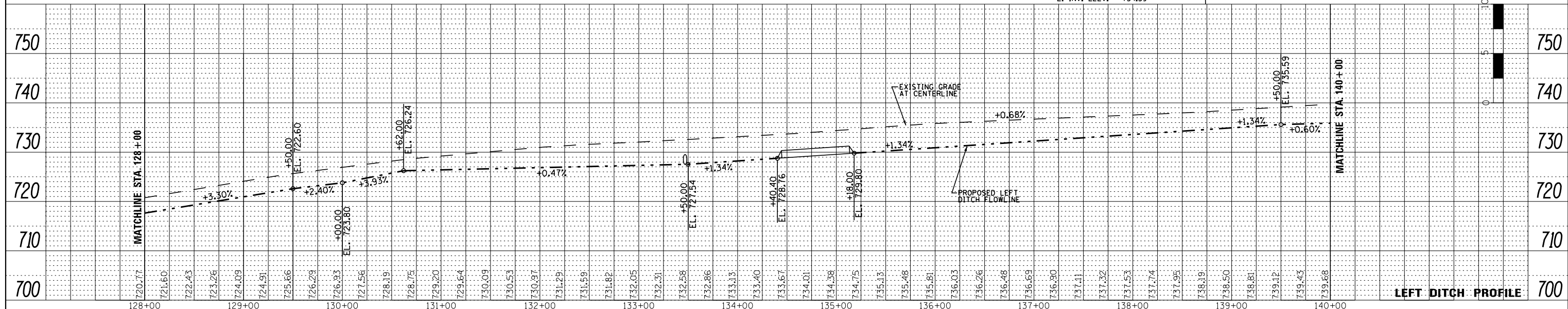
PROFILE	DATE
SURVEYED	BY
PLOTTED	DATE
GRADES CHECKED	
STRUCTURE	
NOT THIS COPY	



LEGEND

- PROPOSED CULVERT
- C.E. COMMERCIAL ENTRANCE
- P.E. PRIVATE ENTRANCE
- F.E. FIELD ENTRANCE
- DRAINAGE DIRECTION
- EXISTING ROW
- PROPOSED ROW
- PROPOSED TE
- PROPOSED DITCH
- TREE REMOVAL
- CONSTRUCTION LIMITS
- PROPOSED STONE DUMPED RIPRAP
- PROPOSED TURF REINFORCEMENT MAT

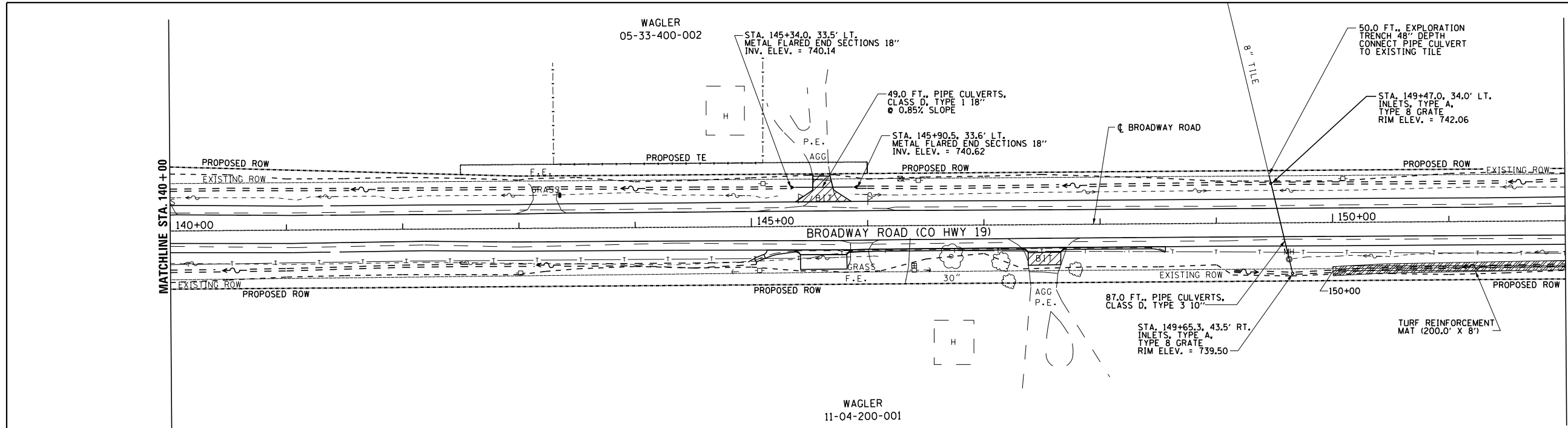
Scale: 0 25 50 125
SCALE IN FEET



FILE NAME = DrainL.T.128-140.dgn	USER NAME =	DESIGNED - <i>KMC</i>	REVISED -	STATE OF ILLINOIS DEPARTMENT OF TRANSPORTATION	BROADWAY ROAD IMPROVEMENTS DRAINAGE PLAN AND PROFILE	F.A.S. R.T. = 1467	SECTION = 13-00089-02 SD 13-00090-03 RS	COUNTY = TAZEWELL	TOTAL SHEETS = 155	SHEET NO. = 64
PLOT SCALE = 100.0000' / 1"	DRAWN - <i>KRS,DLC</i>	REVISED -	REVISED -			CONTRACT NO. 89727				
PLOT DATE = 8/31/2021	CHECKED -	REVISED -	REVISED -			ILLINOIS FED. AID PROJECT				
SCALE: SHEET 5 OF 12 SHEETS STA. 128+00 TO STA. 140+00										

PLAN	SURVEYED	BY	DATE
	PLOTTED		
	ALIGNMENT CHECKED		
	NOTE BOOK		
	NO.		
	CARD FILE NAME		

PROFILE	SURVEYED	BY	DATE
	PLOTTED		
	GRADES CHECKED		
	NOTE BOOK		
	NO.		
	STRUCTURE		
	NOTATIONS		
	CPWD		

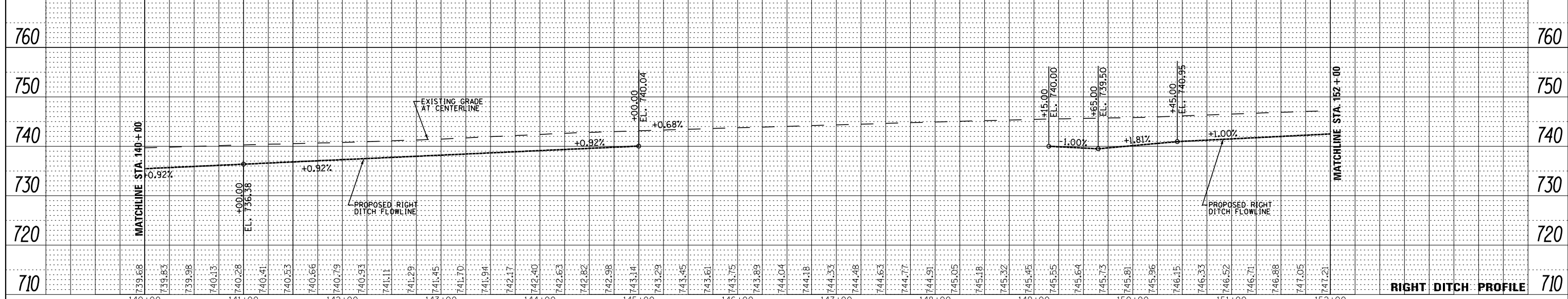
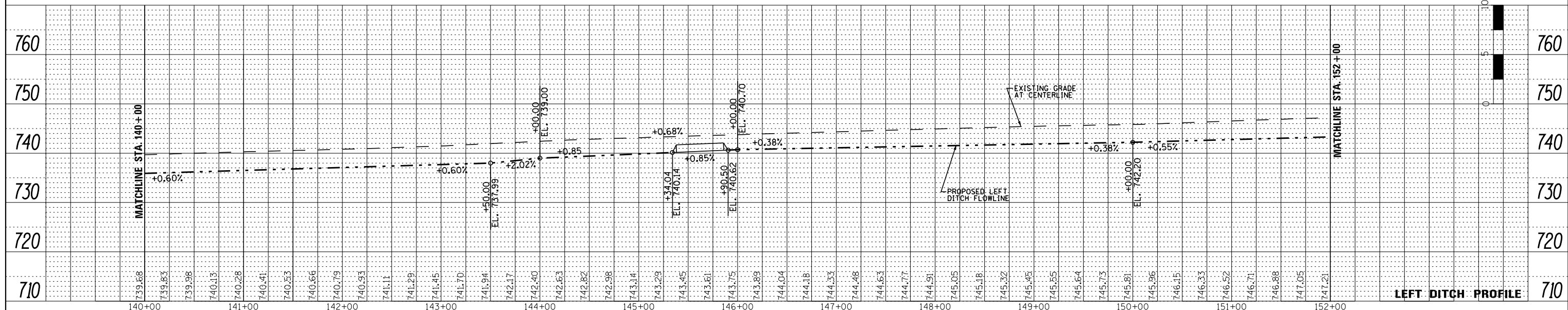


LEGEND

- PROPOSED CULVERT
- C.E. COMMERCIAL ENTRANCE
- P.E. PRIVATE ENTRANCE
- F.E. FIELD ENTRANCE
- ↔ DRAINAGE DIRECTION
- EXISTING ROW
- - - PROPOSED ROW
- - - PROPOSED TE
- - - PROPOSED DITCH
- ⊗ TREE REMOVAL
- - - CONSTRUCTION LIMITS
- ▨ PROPOSED STONE DUMPED RIPRAP
- ▨ PROPOSED TURF REINFORCEMENT MAT

SCALE IN FEET

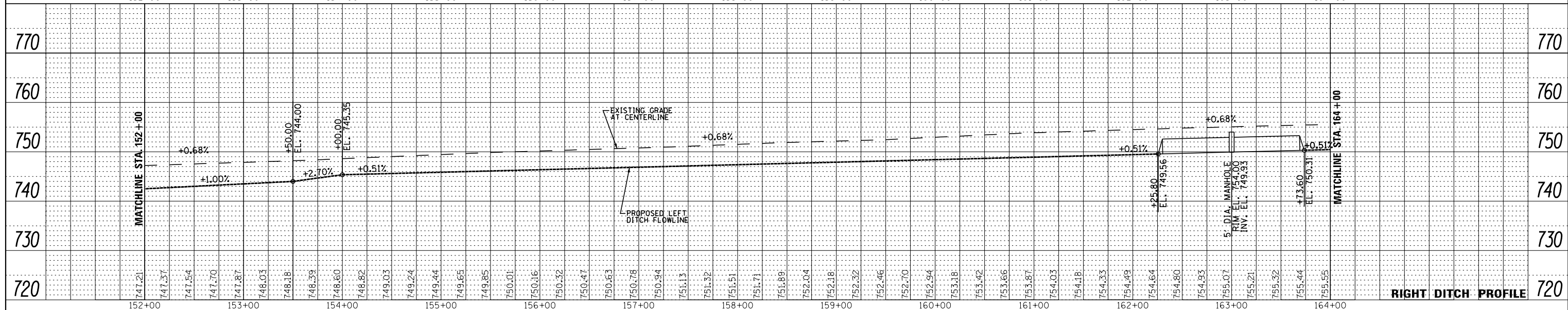
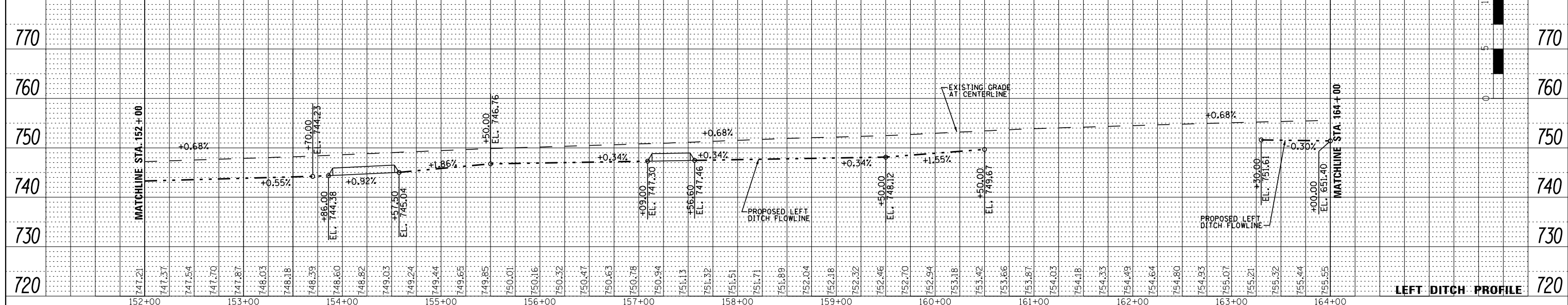
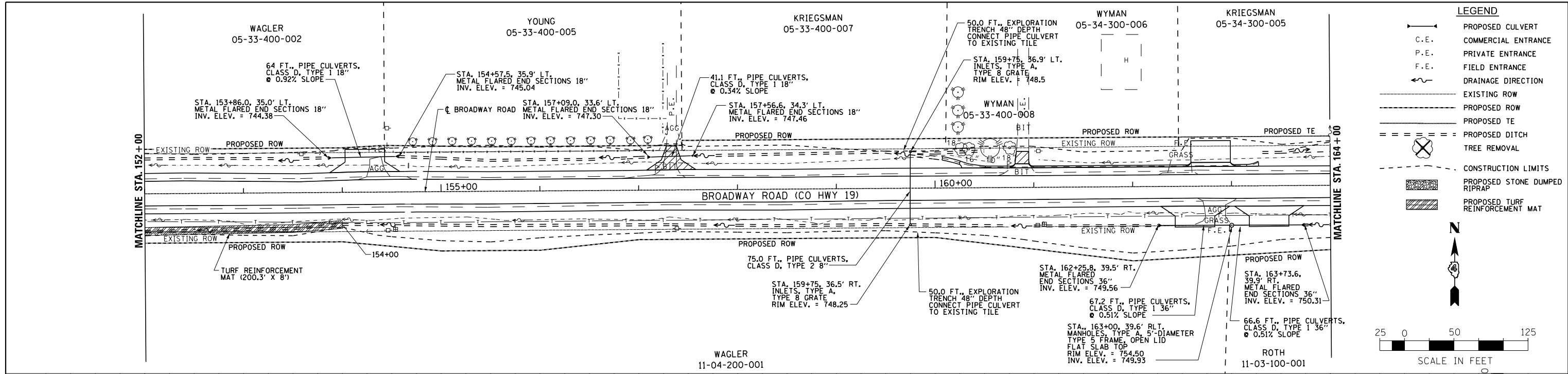
0 25 50 125



FILE NAME = DrainL.T.140-152.dgn	USER NAME = DESIGNED - KMC CHECKED - PLOT SCALE = 100.0000' / 1" = DRAWN - KRS,DLC PLOT DATE = 8/31/2021	DESIGNED - KMC CHECKED - DRAWN - KRS,DLC CHECKED -	REVISED - REVISED - REVISED - REVISED -	STATE OF ILLINOIS DEPARTMENT OF TRANSPORTATION		BROADWAY ROAD IMPROVEMENTS DRAINAGE PLAN AND PROFILE		F.A.S. RT. = 1467	SECTION 13-00089-02 SD 13-00090-03 RS	COUNTY TAZEWELL	TOTAL SHEETS 155	SHEET NO. 65	CONTRACT NO. 89727	ILLINOIS FED. AID PROJECT
-------------------------------------	---	---	--	---	--	---	--	----------------------	---	--------------------	---------------------	-----------------	--------------------	---------------------------

PLAN	SURVEYED	DATE
	PLOTTED	BY
	ALIGNED	
	CHECKED	
	FILED	
	NO. _____	
	DATE _____	

PROFILE	SURVEYED	DATE
	PLOTTED	BY
	GRADES CHECKED	
	STRUCTURE NOTATIONS OK'D	
	NO. _____	
	DATE _____	

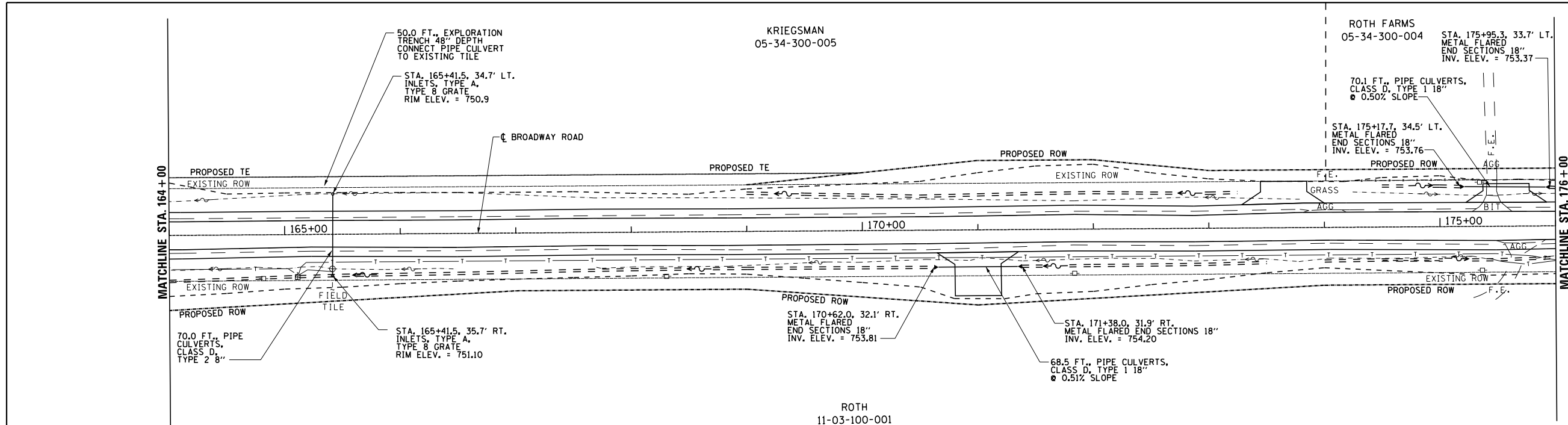


FILE NAME = DrainL.T.152-164.dgn	USER NAME = DESIGNED - KMC CHECKED - PLOT SCALE = 100.0000' / 1" = DRAWN - KRS,DLC PLOT DATE = 8/31/2021	DESIGNED - KMC CHECKED - DRAWN - KRS,DLC CHECKED -	REVISED - REVISED - REVISED - REVISED -	STATE OF ILLINOIS DEPARTMENT OF TRANSPORTATION		BROADWAY ROAD IMPROVEMENTS DRAINAGE PLAN AND PROFILE		F.A.S. R.T.E. = 1467	SECTION = 13-00089-02 SD 13-00090-03 RS	COUNTY = TAZEWELL	TOTAL SHEETS = 155	SHEET NO. = 66	CONTRACT NO. 89727	ILLINOIS FED. AID PROJECT
-------------------------------------	---	---	--	---	--	---	--	----------------------	--	-------------------	--------------------	----------------	--------------------	---------------------------

SCALE: SHEET 7 OF 12 SHEETS STA. 152+00 TO STA. 164+00

PLAN	SURVEYED	DATE
	PLOTTED	
	ALIGNED	
	CHECKED	
	DESIGNED	
	NO. _____	
	NOTE BOOK	
	NO. _____	
	CARD FILE NAME	

PROFILE	SURVEYED	DATE
	PLOTTED	
	GRADES CHECKED	
	STRUCTURE	
	NOTATIONS CHKD	
	NO. _____	
	NOTE BOOK	
	NO. _____	
	CARD FILE NAME	

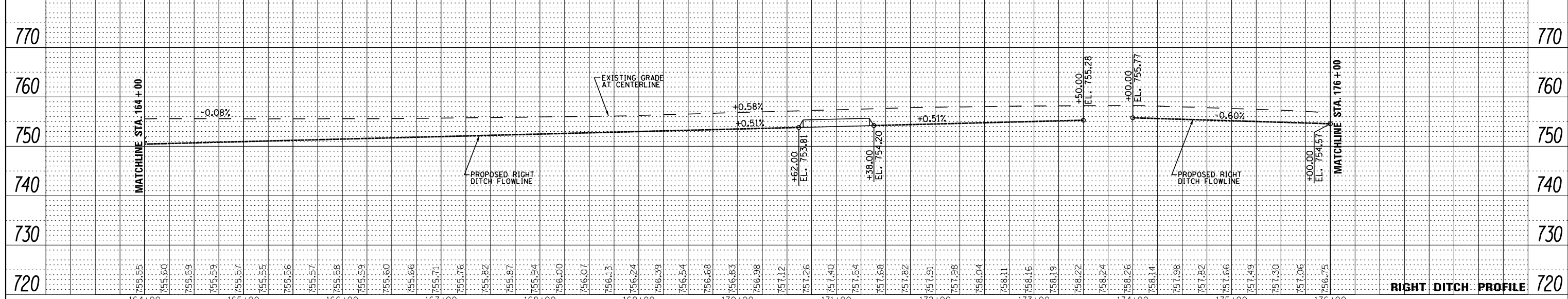
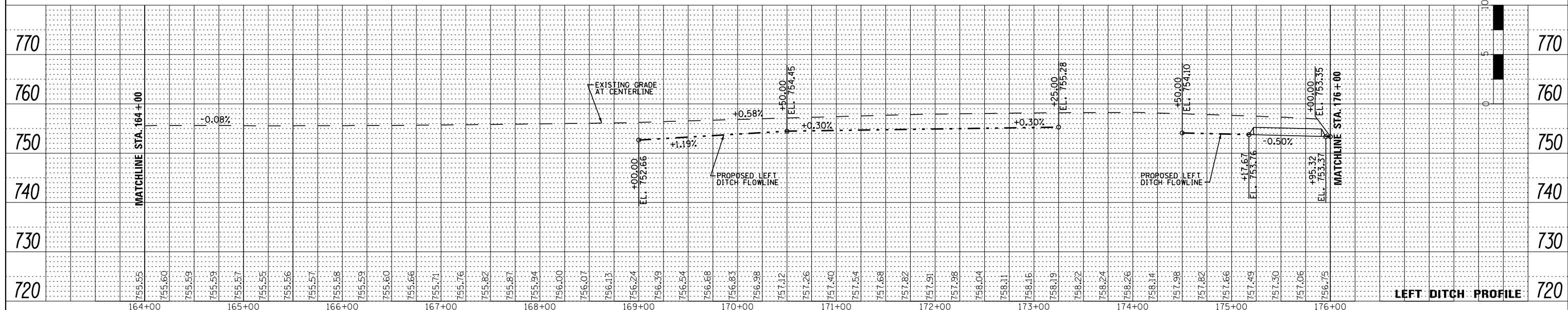


LEGEND

- PROPOSED CULVERT
- C.E. COMMERCIAL ENTRANCE
- P.E. PRIVATE ENTRANCE
- F.E. FIELD ENTRANCE
- ↔ DRAINAGE DIRECTION
- EXISTING ROW
- - - PROPOSED ROW
- - - PROPOSED TE
- - - PROPOSED DITCH
- ⊗ TREE REMOVAL
- - - CONSTRUCTION LIMITS
- ▨ PROPOSED STONE DUMPED RIPRAP
- ▨ PROPOSED TURF REINFORCEMENT MAT

SCALE IN FEET

0 25 50 125

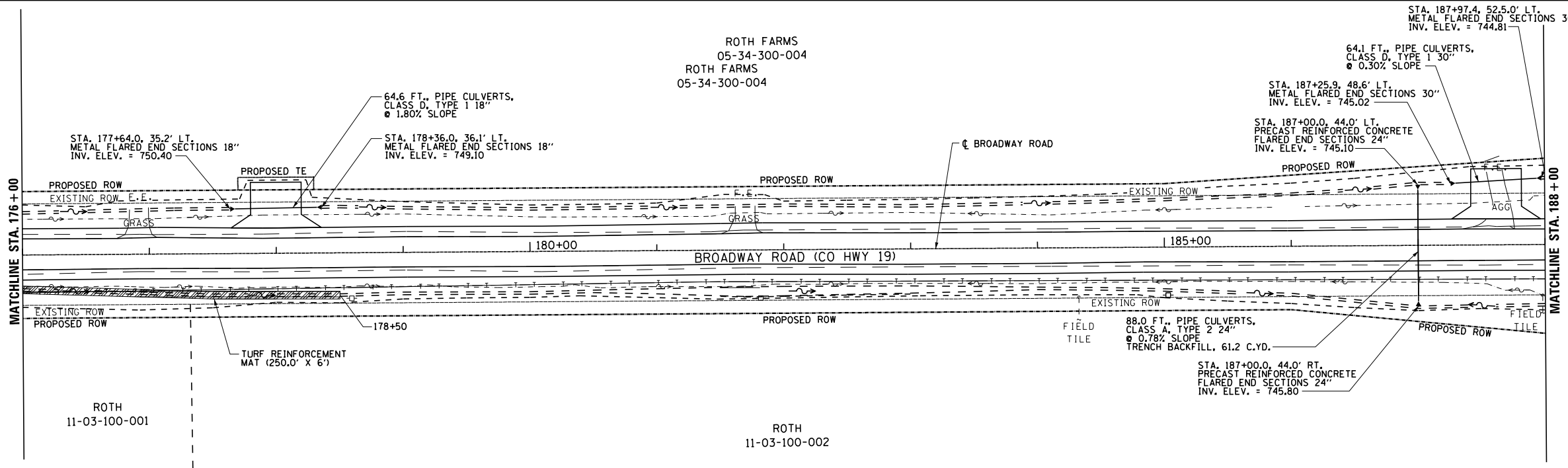


FILE NAME = DrainL_T_164-176.dgn	USER NAME = DESIGNED - KMC CHECKED - DRAWN - KRS,DLC CHECKED -	REVISIONS REVISED - REVISED - REVISED - REVISED -	STATE OF ILLINOIS DEPARTMENT OF TRANSPORTATION		BROADWAY ROAD IMPROVEMENTS DRAINAGE PLAN AND PROFILE		F.A.S. R.T.E. 1467	SECTION 13-00089-02 SD 13-00090-03 RS	COUNTY TAZEWELL	TOTAL SHEETS 155	SHEET NO. 67	CONTRACT NO. 89727
#MODELNAME#	PLOT DATE = 8/31/2021		SCALE: SHEET 8 OF 12 SHEETS STA. 164+00 TO STA. 176+00				ILLINOIS FED. AID PROJECT					

PLAN	SURVEYED	DATE
	PLOTTED	BY
	ALIGNED	CHECKED
	NOTED	FILE NAME
	NO.	

PROFILE	SURVEYED	DATE
	PLOTTED	BY
	GRADES CHECKED	CHECKED
	STRUCTURE	NOTATIONS OK'D
	NO.	

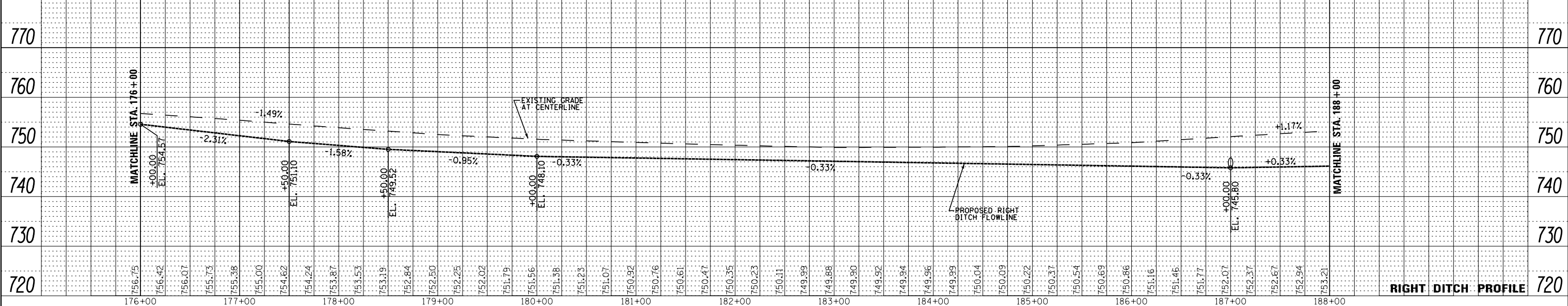
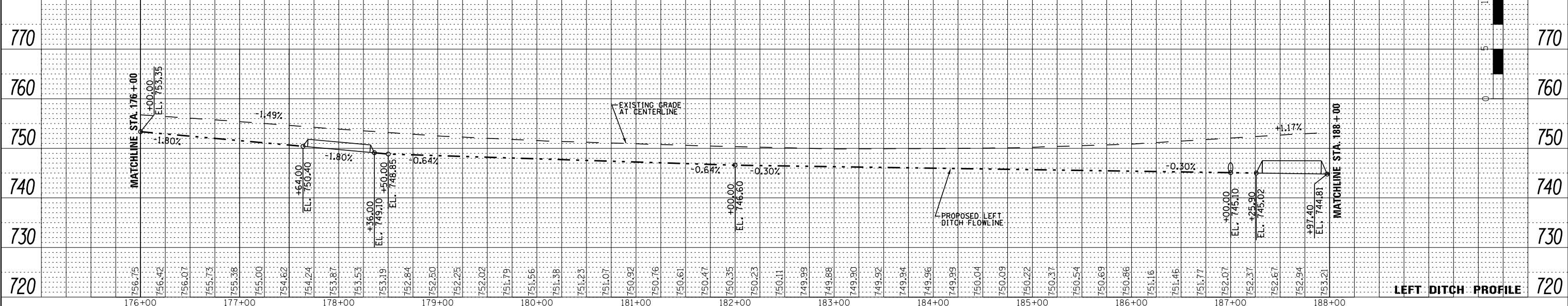
ROTH FARMS
05-34-300-004
ROTH FARMS
05-34-300-004



LEGEND

- PROPOSED CULVERT
- C.E. COMMERCIAL ENTRANCE
- P.E. PRIVATE ENTRANCE
- F.E. FIELD ENTRANCE
- DRAINAGE DIRECTION
- EXISTING ROW
- PROPOSED ROW
- PROPOSED TE
- PROPOSED DITCH
- TREE REMOVAL
- CONSTRUCTION LIMITS
- PROPOSED STONE DUMPED RIPRAP
- PROPOSED TURF REINFORCEMENT MAT

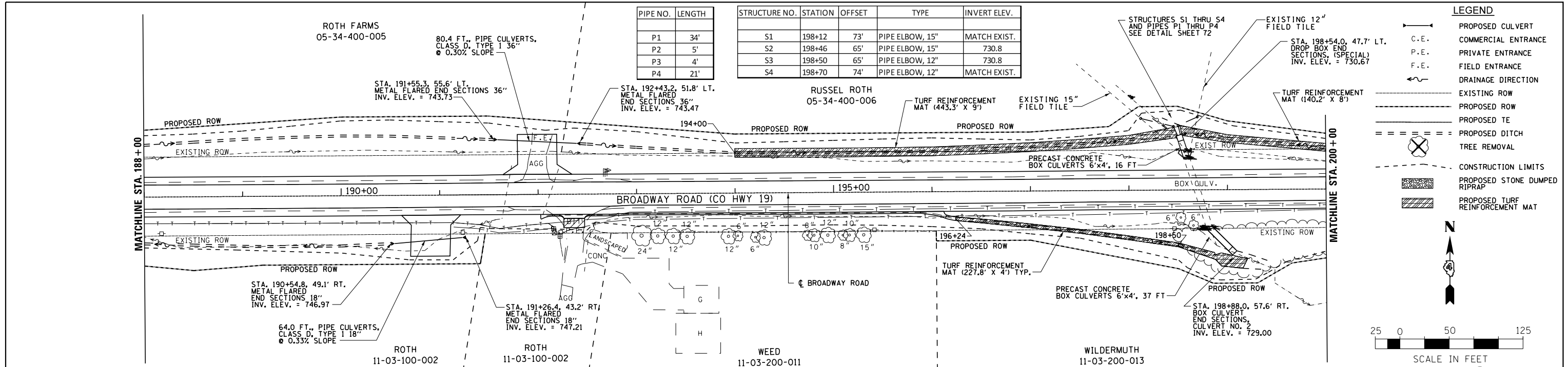
Scale: 25 0 50 125
SCALE IN FEET



FILE NAME = DrainL.T.176-188.dgn	USER NAME = DESIGNED - KMC CHECKED - PLOT SCALE = 100.0000' / 1" = DRAWN - KRS,DLC PLOT DATE = 8/31/2021	DESIGNED - KMC CHECKED - DRAWN - KRS,DLC CHECKED -	REVISED - REVISED - REVISED - REVISED -	STATE OF ILLINOIS DEPARTMENT OF TRANSPORTATION		BROADWAY ROAD IMPROVEMENTS DRAINAGE PLAN AND PROFILE		F.A.S. R.T.E. = 1467	SECTION = 13-00089-02 SD 13-00090-03 RS	COUNTY = TAZEWELL	TOTAL SHEETS = 155	SHEET NO. = 68	CONTRACT NO. 89727	ILLINOIS FED. AID PROJECT
-------------------------------------	---	---	--	---	--	---	--	----------------------	--	-------------------	--------------------	----------------	--------------------	---------------------------

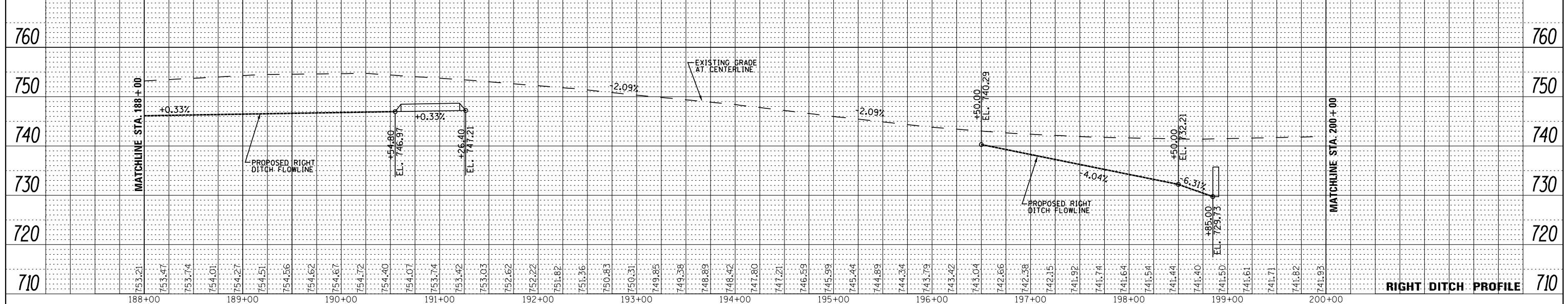
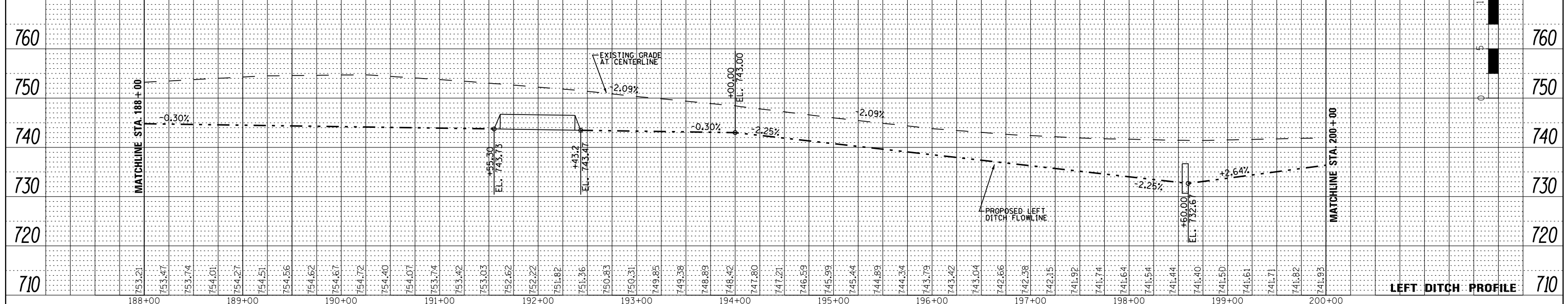
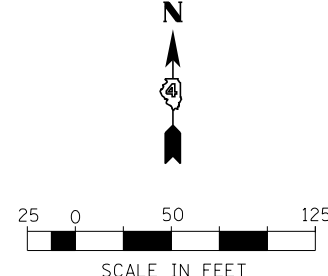
PLAN	SURVEYED	DATE
	PLOTTED	BY
	NOTE BOOK	
	NO.	

PROFILE	SURVEYED	DATE
	PLOTTED	BY
	GRADES CHECKED	
	STRUCTURE	
	NOTATIS CPFD	



PIPE NO.	LENGTH
P1	34'
P2	5'
P3	4'
P4	21'

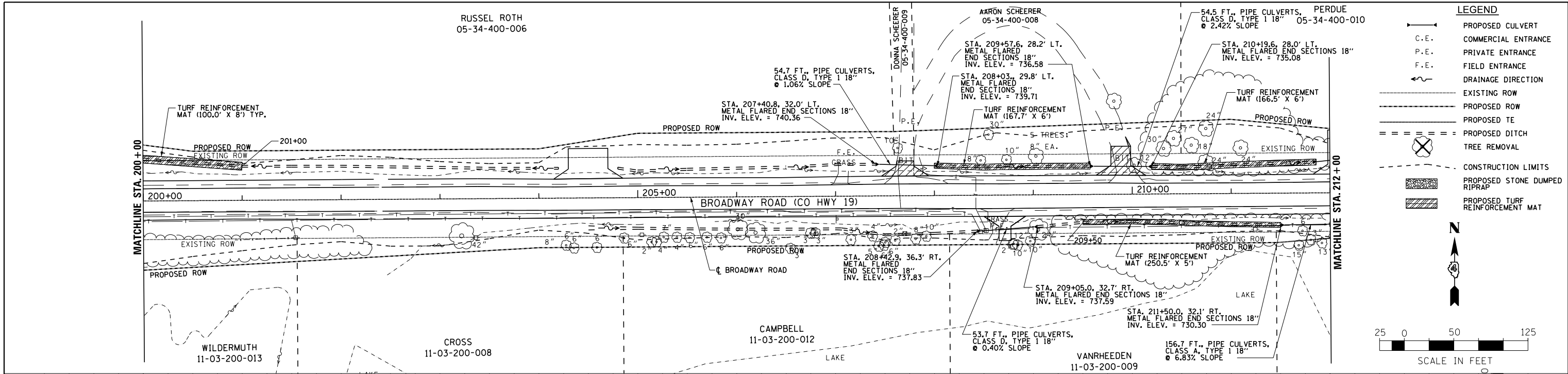
STRUCTURE NO.	STATION	OFFSET	TYPE	INVERT ELEV.
S1	198+12	73'	PIPE ELBOW, 15"	MATCH EXIST.
S2	198+46	65'	PIPE ELBOW, 15"	730.8
S3	198+50	65'	PIPE ELBOW, 12"	730.8
S4	198+70	74'	PIPE ELBOW, 12"	MATCH EXIST.



FILE NAME = DrainL.T.-188-200.dgn	USER NAME =	DESIGNED - KMC	REVISD -	STATE OF ILLINOIS DEPARTMENT OF TRANSPORTATION	BROADWAY ROAD IMPROVEMENTS DRAINAGE PLAN AND PROFILE		F.A.S. R.T. = 1467	SECTION 13-00089-02 SD 13-00090-03 RS	COUNTY TAZEWELL	TOTAL SHEETS 155	SHEET NO. 69	
MODELNAME =	PLOT SCALE = 100.0000' / 1"	DRAWN - KRS,DLC	REVISD -		SCALE:	SHEET 10 OF 12 SHEETS	STA. 188+00 TO STA. 200+00	CONTRACT NO. 89727		ILLINOIS FED. AID PROJECT		
	PLOT DATE = 8/31/2021	CHECKED -	REVISD -									

PLAN	SURVEYED	DATE
	PLOTTED	BY
	ALIGNMENT CHECKED	
	NOTE BOOK	
	NO.	
	CARD FILE NAME	

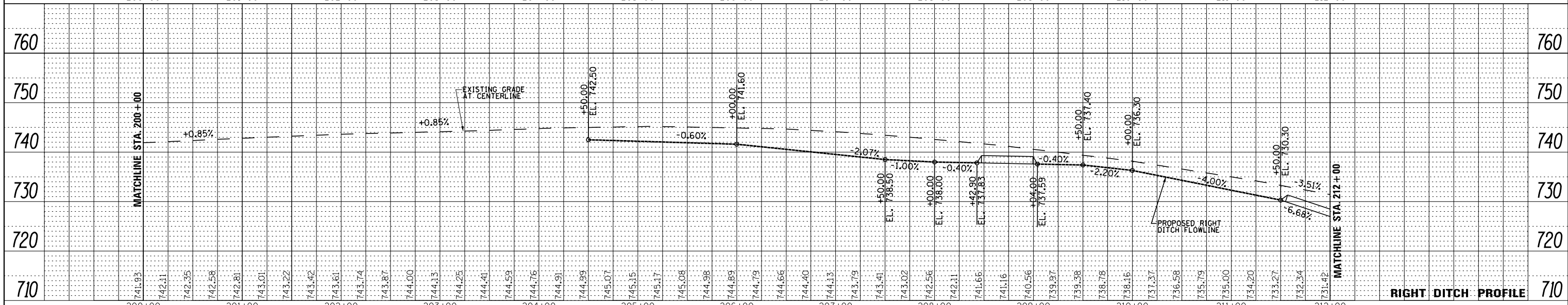
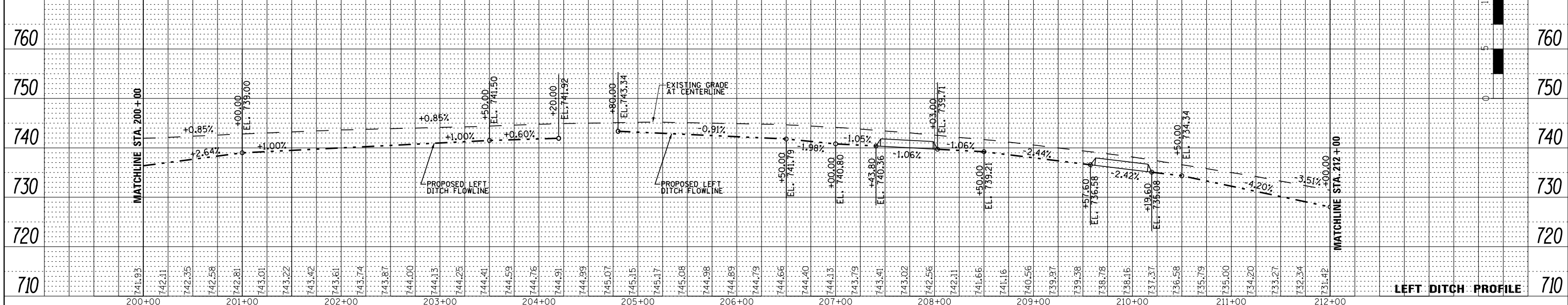
PROFILE	SURVEYED	DATE
	PLOTTED	BY
	GRADES CHECKED	
	NOTE BOOK	
	NO.	
	STRUCTURE	
	NOTATIONS	



LEGEND

- PROPOSED CULVERT
- C.E. COMMERCIAL ENTRANCE
- P.E. PRIVATE ENTRANCE
- F.E. FIELD ENTRANCE
- DRAINAGE DIRECTION
- EXISTING ROW
- PROPOSED ROW
- PROPOSED TE
- PROPOSED DITCH
- TREE REMOVAL
- CONSTRUCTION LIMITS
- PROPOSED STONE DUMPED RIPRAP
- PROPOSED TURF REINFORCEMENT MAT

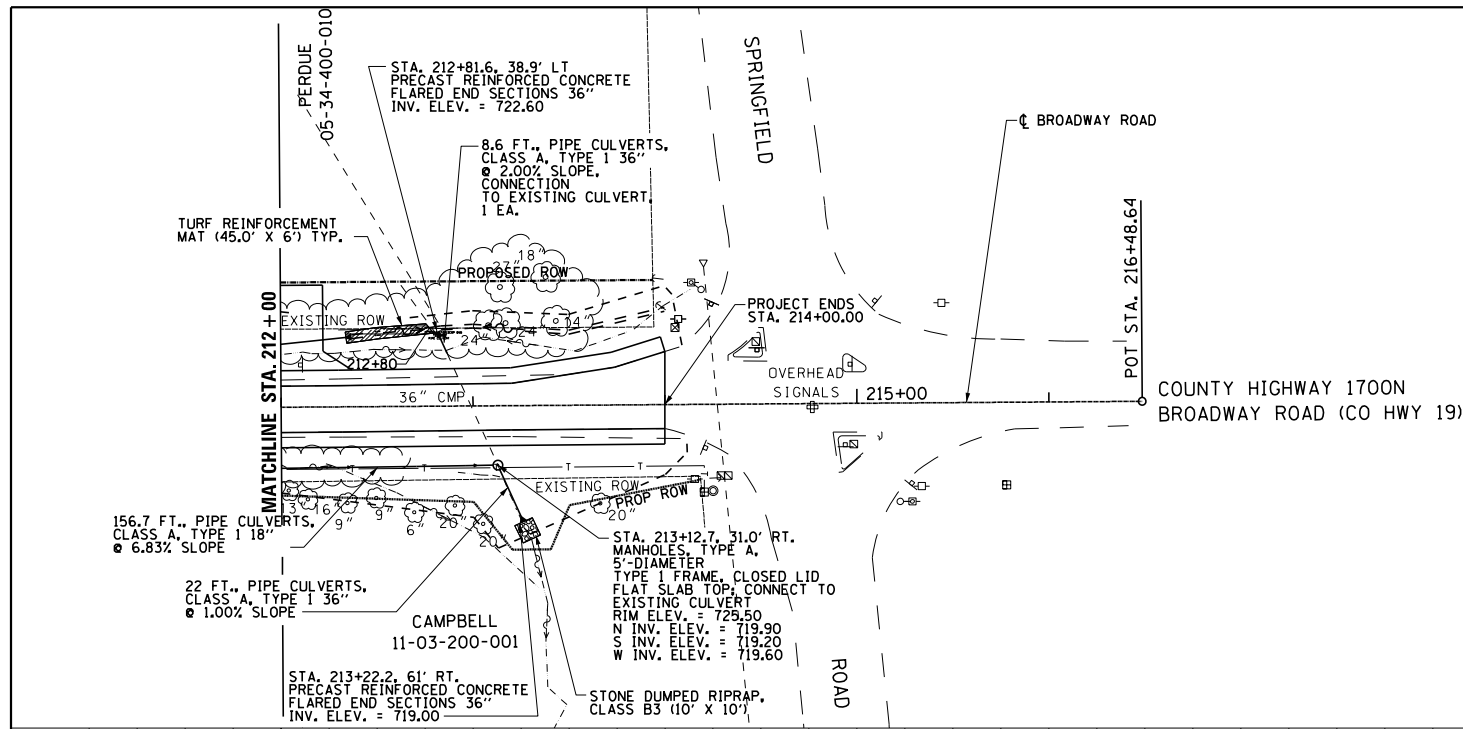
SCALE IN FEET: 0, 25, 50, 125



FILE NAME = DrainL.T.200-212.dgn	USER NAME = DESIGNED - KMC CHECKED - PLOT SCALE = 100.0000' / 1" = PLOT DATE = 8/31/2021	REVISIONS REVISED - REVISED - REVISED - REVISED -	STATE OF ILLINOIS DEPARTMENT OF TRANSPORTATION	BROADWAY ROAD IMPROVEMENTS DRAINAGE PLAN AND PROFILE	F.A.S. RT. 1467 SECTION 13-00089-02 SD 13-00090-03 RS COUNTY TAZEWELL TOTAL SHEETS 155 SHEET NO. 70 CONTRACT NO. 89727 ILLINOIS FED. AID PROJECT
-------------------------------------	--	---	---	---	---

PLAN	SURVEYED	BY	DATE
	PLOTTED		
	ALIGNED		
	CHECKED		
	FILED		
	NO. _____		
	NO. _____		
	NO. _____		

PROFILE	SURVEYED	BY	DATE
	PLOTTED		
	GRADES CHECKED		
	STRUCTURE NOTATIONS CHECKED		
	NO. _____		
	NO. _____		
	NO. _____		

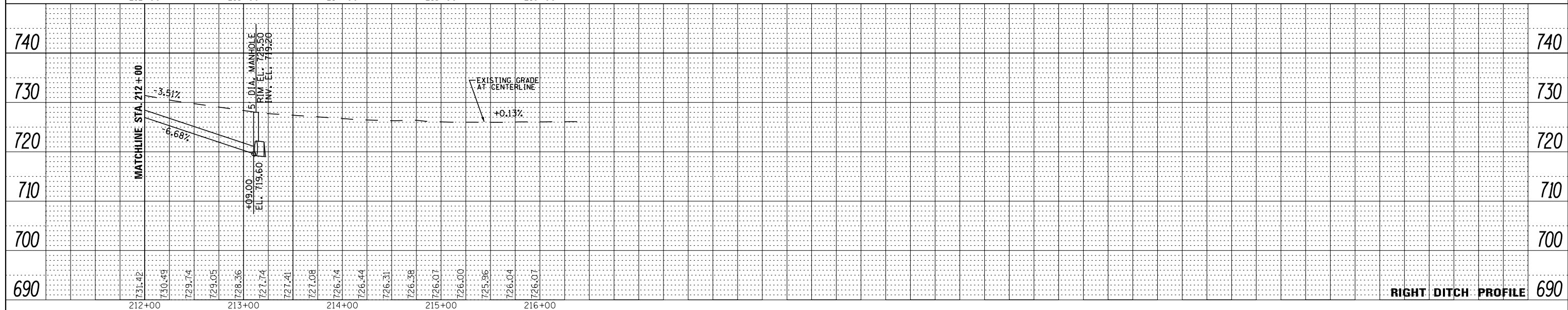
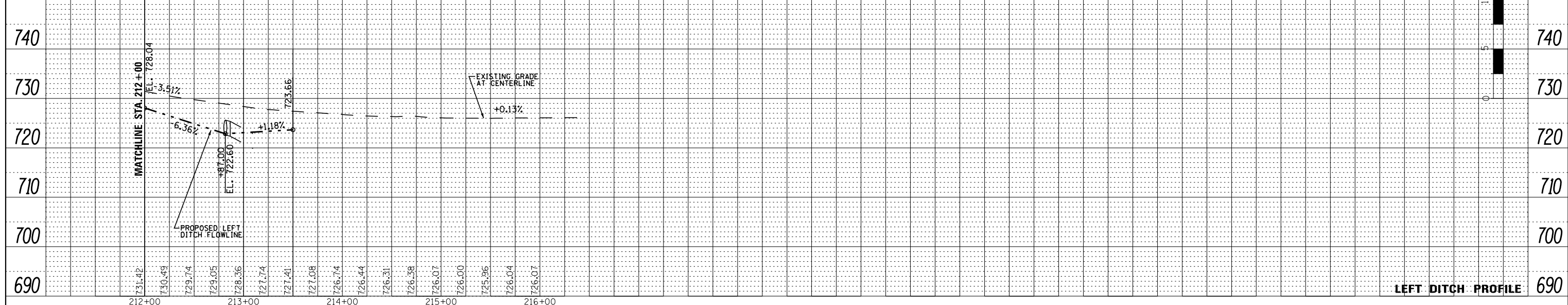


LEGEND

- PROPOSED CULVERT
- C.E. COMMERCIAL ENTRANCE
- P.E. PRIVATE ENTRANCE
- F.E. FIELD ENTRANCE
- ← DRAINAGE DIRECTION
- EXISTING ROW
- PROPOSED ROW
- PROPOSED TE
- == PROPOSED DITCH
- ⊗ TREE REMOVAL
- - - CONSTRUCTION LIMITS
- ▨ PROPOSED STONE DUMPED RIPRAP
- ▨ PROPOSED TURF REINFORCEMENT MAT

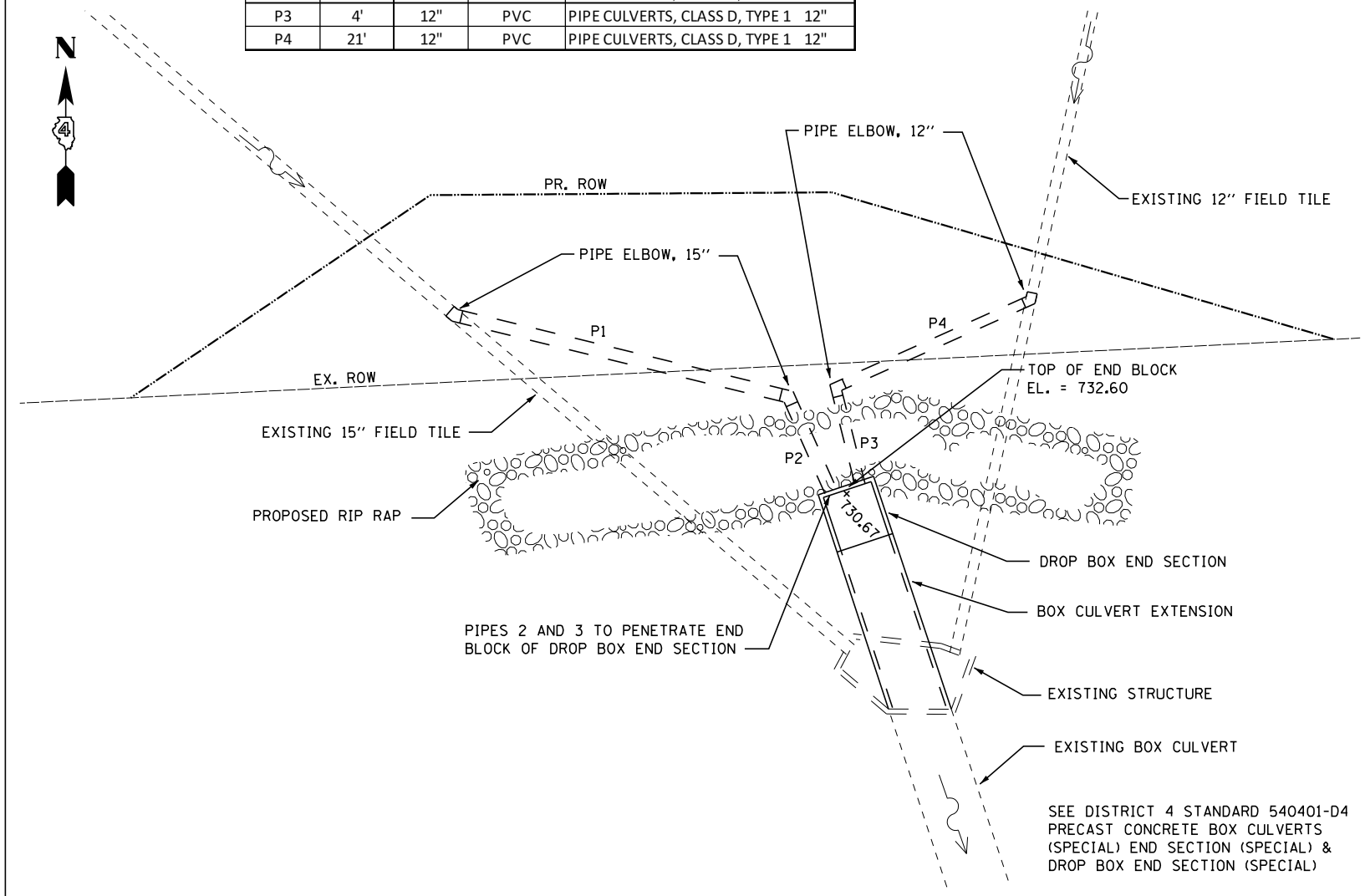
N

25 0 50 125
SCALE IN FEET



FILE NAME = DrainL.T.212-216.dgn	USER NAME = DESIGNED - KMC CHECKED - DRAWN - KRS,DLC PLOT DATE = 8/31/2021	DESIGNED - KMC CHECKED - DRAWN - KRS,DLC CHECKED -	REVISED - REVISED - REVISED - REVISED -	STATE OF ILLINOIS DEPARTMENT OF TRANSPORTATION	BROADWAY ROAD IMPROVEMENTS DRAINAGE PLAN AND PROFILE	SCALE: SHEET 12 OF 12 SHEETS STA. 212+00 TO STA. 216+00	F.A.S. RTE. 1467 SECTION 13-00089-02 SD 13-00090-03 RS COUNTY TAZEWELL TOTAL SHEETS 155 SHEET NO. 71 CONTRACT NO. 89727 ILLINOIS FED. AID PROJECT
-------------------------------------	--	---	--	---	---	---	---

PIPE NO.	LENGTH	SIZE	MATERIAL	PAY ITEM
P1	34'	15"	PVC	PIPE CULVERTS, CLASS D, TYPE 1 15"
P2	5'	15"	PVC	PIPE CULVERTS, CLASS D, TYPE 1 15"
P3	4'	12"	PVC	PIPE CULVERTS, CLASS D, TYPE 1 12"
P4	21'	12"	PVC	PIPE CULVERTS, CLASS D, TYPE 1 12"



DROP BOX END SECTION (SPECIAL) DETAIL
STA. 198 + 54, 47.7' LT.

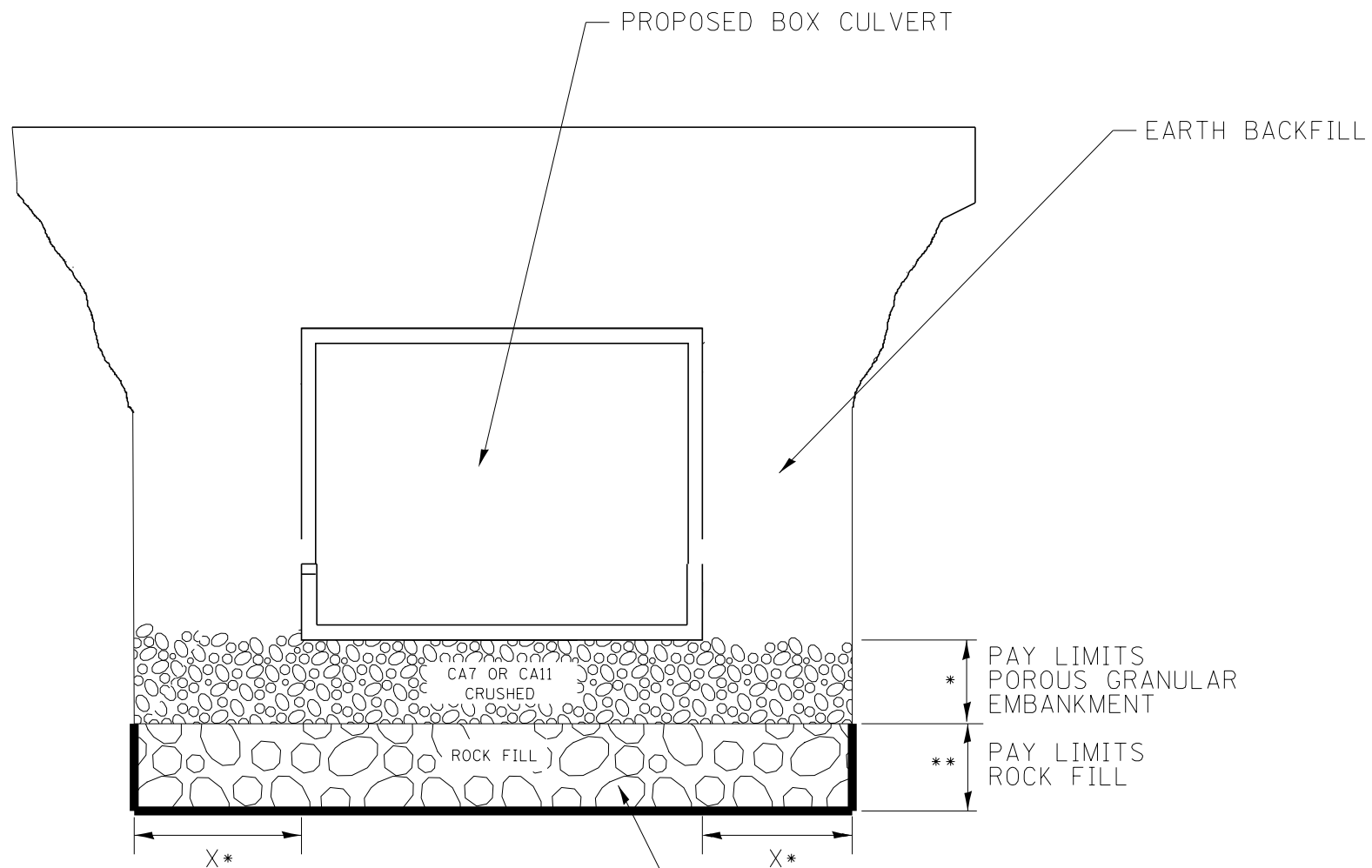
STATE OF ILLINOIS
DEPARTMENT OF TRANSPORTATION

BROADWAY ROAD IMPROVEMENTS
DETAILS

F.A.S. RTE.	SECTION	COUNTY	TOTAL SHEETS	SHEET NO.
1467	13-00089-02 SD 13-00090-03 RS	TAZEWELL	155	72
CONTRACT NO. 89727				

SCALE: SHEET OF SHEETS STA. TO STA.

ILLINOIS FED. AID PROJECT 05E2(122)



PROPOSED REMOVAL & DISPOSAL OF UNSUITABLE, AND REPLACE WITH ROCK FILL WITH GEOTECHNICAL FABRIC FOR GROUND STABILIZATION. PAID FOR BY RESPECTIVE PAY ITEMS.

* X = 2 FEET.

** PAY LIMITS OF ROCK FILL SHALL BE 2 FEET UNLESS OTHERWISE DIRECTED BY THE ENGINEER.

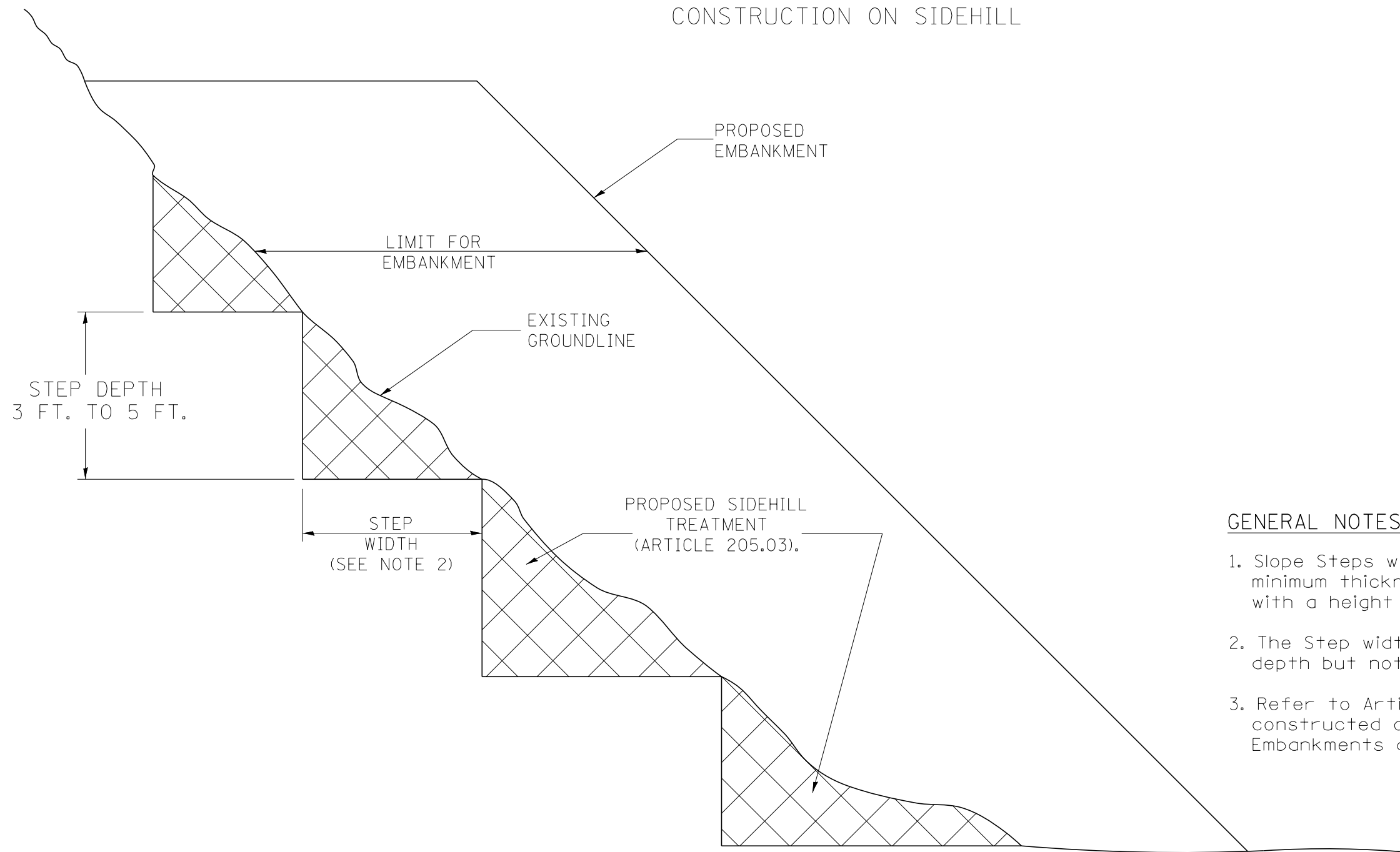
NOTES:

- EXCEPT AS SPECIFIED IN THIS DETAIL, THE PLACEMENT AND COMPACTION OF BACKFILL SHALL BE IN ACCORDANCE WITH ARTICLE 502.10 OF THE STANDARD SPECIFICATIONS.
- POROUS GRANULAR EMBARKMENT SHALL BE PLACED IN ACCORDANCE WITH SECTION 207 OF THE STANDARD SPECIFICATIONS.

USER NAME =	DESIGNED - KMC	REVISED -	STATE OF ILLINOIS DEPARTMENT OF TRANSPORTATION	BROADWAY ROAD IMPROVEMENTS CULVERT DETAIL		F.A.S. RTE.	SECTION	COUNTY	TOTAL SHEETS	SHEET NO.
	DRAWN - KRS DLC	REVISED -				1467	13-00089-02 SD 13-00090-03 RS	TAZEWELL	155	73
PLOT SCALE = 79.9800' / in.	CHECKED - RDC	REVISED -		SCALE: SHEET OF SHEETS STA. TO STA.		CONTRACT NO. 89727				
PLOT DATE = 8/5/2021	DATE - 01/03/20	REVISED -				ILLINOIS FED. AID PROJECT 05E2(122)				

SLOPE STEPS DETAIL

TYPICAL CROSS-SECTION EMBANKMENT CONSTRUCTION ON SIDEHILL



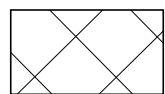
GENERAL NOTES:

1. Slope Steps will be required for all 12(300) minimum thickness "sliver fills" and on a fills with a height of 10 feet or greater.
2. The Step width shall be twice the Step depth but not less than 6 feet.
3. Refer to Article 205.03 for Embankment to be constructed on Hillside or Slopes, or if existing Embankments are to be widened.

DESIGNER NOTE:

1. EACH PROJECT SHOULD BE REVIEWED INDEPENDENTLY FOR TREATMENT REQUIRED.
2. REFER TO THIS DETAIL WITH NOTE ON APPLICABLE TYPICAL SECTIONS.

REPLACEMENT MATERIAL:



STANDARD EMBANKMENT
(IN ACCORDANCE WITH
205 OF THE STANDARD SPECIFICATION).

All dimensions are in inches (millimeters) unless otherwise noted.

1-1-97	RENUM. L-5.03, NEW REVISION BOX, REVISED TITLE	T.P.
	BOX, REVISED GENERAL NOTES.	
10-16-06	REVISED TO 2007 SPEC.	M.A.

**STATE OF ILLINOIS
DEPARTMENT OF TRANSPORTATION**

SLOPE STEPS DETAIL

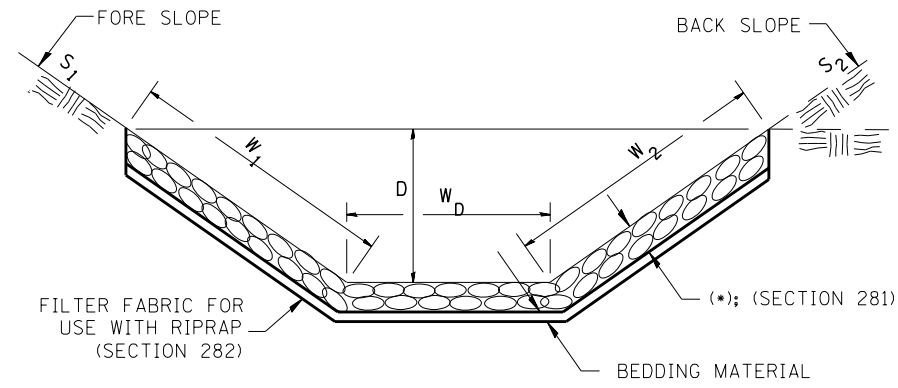
NOT TO SCALE

CADD STD. 205001-D4

F.A. RTE.	SECTION	COUNTY	TOTAL SHEETS	SHEET NO.
1467	13-00089-02-SD	TAZEWELL	74	74
	13-00090-03-RS			CONTRACT NO. 89727
FED. ROAD DIST. NO.	ILLINOIS	FED. AID PROJECT		

Designer NOTES:
 1. Designer to modify this Special Detail Sheet, as needed for inclusion in plans.
 2. (*) Designer to specify pay item including material, quality, and gradation.
 3. Include District Special Provision if needed.

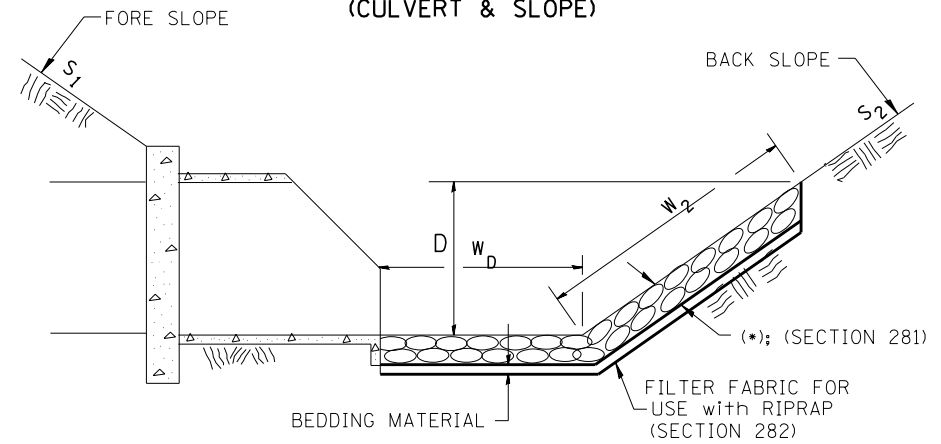
**CASE 1
(DITCH)**



(*)				
LOCATION	WIDTH (1)	LENGTH	RIPRAP	FABRIC
STA TO STA	lin ft (m)	lin ft (m)	tons (m tons)	sq yds (m ²)
TOTAL				

(1) WIDTH = $W_1 + W_2 + W_D$

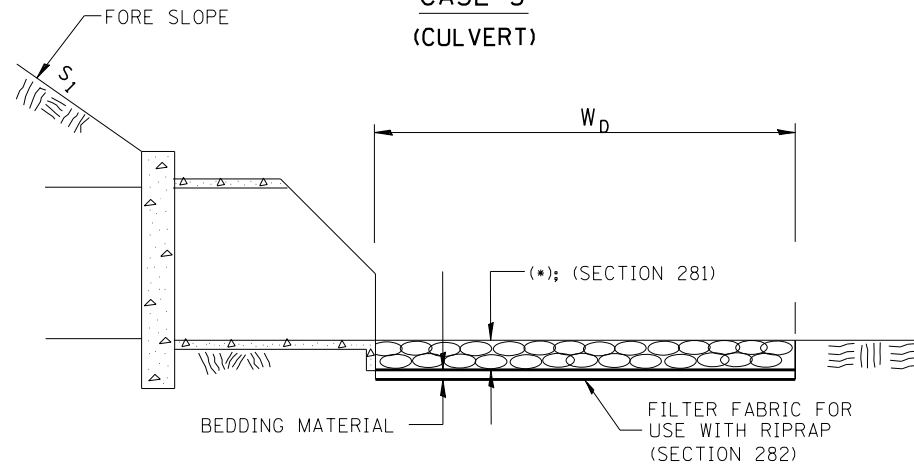
**CASE 2
(CULVERT & SLOPE)**



(*)				
LOCATION	WIDTH (1)	LENGTH	RIPRAP	FABRIC
STA TO STA	lin ft (m)	lin ft (m)	tons (m tons)	sq yds (m ²)
TOTAL				

(1) WIDTH = $W_2 + W_D$

**CASE 3
(CULVERT)**



(*)				
LOCATION	WIDTH (1)	LENGTH	RIPRAP	FABRIC
STA TO STA	lin ft (m)	lin ft (m)	tons (m tons)	sq yds (m ²)
TOTAL				

(1) WIDTH = W_D

All slope ratios are expressed as units of vertical displacement to units of horizontal displacement (V:H).

All dimensions are in inches (millimeters) unless otherwise noted.

1-1-97	RENUM. A-12.02, NEW REVISION BOX	T.P.
12-1-97	CORRECT FILTER FABRIC LEADER ARROW	J.A.
10-16-06	REVISED TO 2007 SPEC.	M.A.
9-6-12	REMOVED A DESIGNER NOTE AND MADE MINOR CHANGES	R.D.

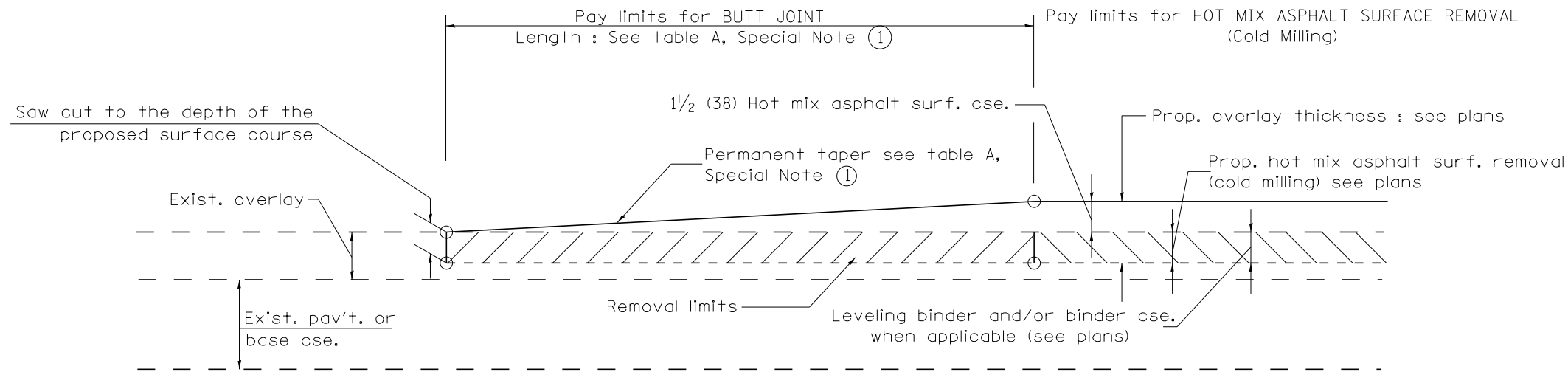
**STATE OF ILLINOIS
DEPARTMENT OF TRANSPORTATION**

RIPRAP DITCH FOR EROSION PROTECTION

NOT TO SCALE

CADD STD. 281001-D4

F.A. RTE.	SECTION	COUNTY	TOTAL SHEETS	SHEET NO.
1467	13-00089-02-SD	TAZEWELL	155	75
13-00090-03-RS			CONTRACT NO. 89727	
FED. ROAD DIST. NO. ILLINOIS FED. AID PROJECT				



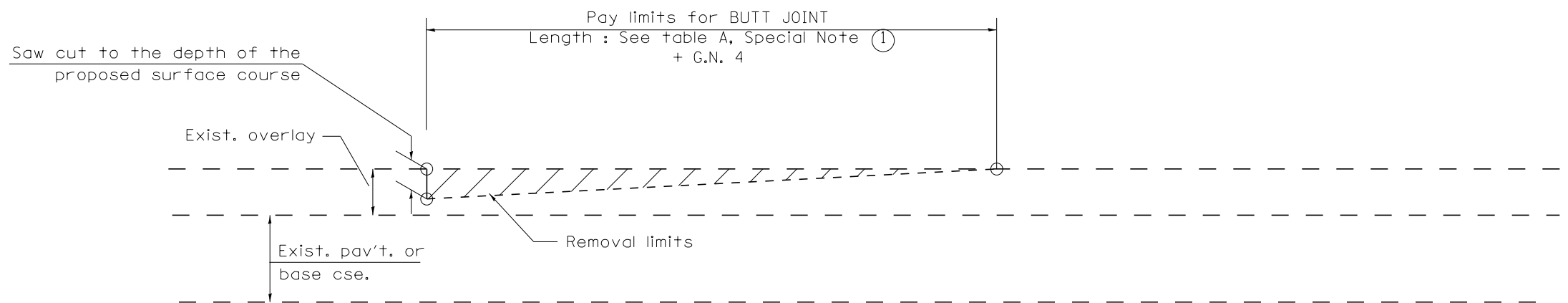
CASE 1 : WITH HOT MIX ASPHALT SURFACE REMOVAL (COLD MILLING)

**TABLE A
TAPER RATES**

SPECIAL NOTE NUMBER	ELEMENT	MAINLINE INTERSTATES & 4-LANE EXPRESSWAYS	ALL OTHERS
①	BUTT JOINT TAPER RATE	1:480	1:240
②	TEMPORARY RAMP TAPER RATE	1:80	1:40

GENERAL NOTES

1. The work shall be done in accordance with Article 406.08 and the Special Provision for Butt Joints.
2. The pavement surface to be removed may be either bituminous or P.C. concrete. The work shall be performed in accordance with Article 440.04 and the Special Provisions for Butt Joints.
3. The saw cut joints shall be primed just prior to the placing of bituminous material. The work will be in accordance with the applicable portions of Article 406.05.
4. The length of butt joint is based on the taper rate times change in cold milling depth within the butt joint pay limits, unless otherwise indicated.
5. Temporary ramps are paid for separately and not included in the cost of the butt joints.



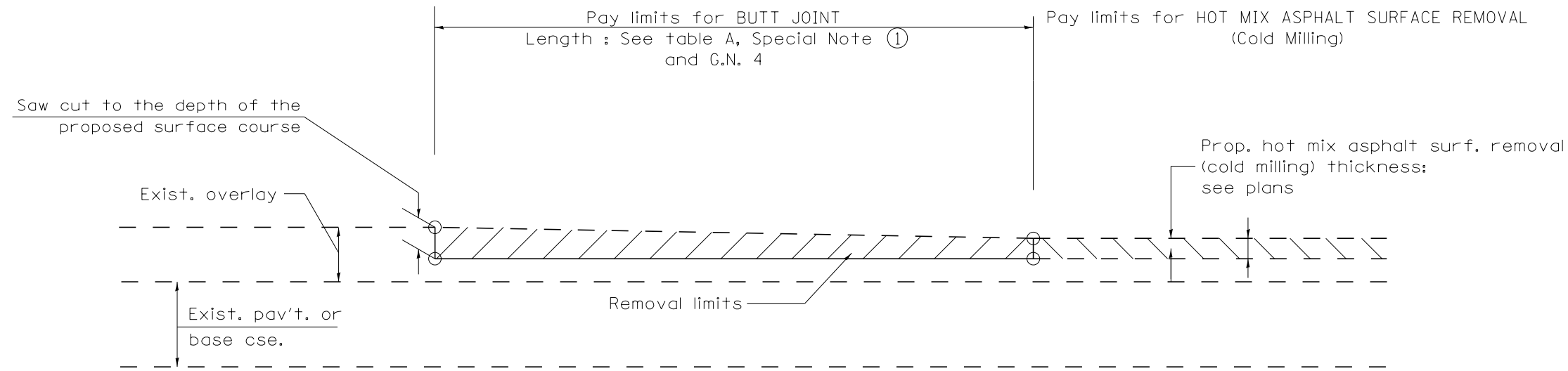
CASE 2 : NO HOT MIX ASPHALT SURFACE REMOVAL (COLD MILLING)

All dimensions are in inches (millimeters) unless otherwise noted.

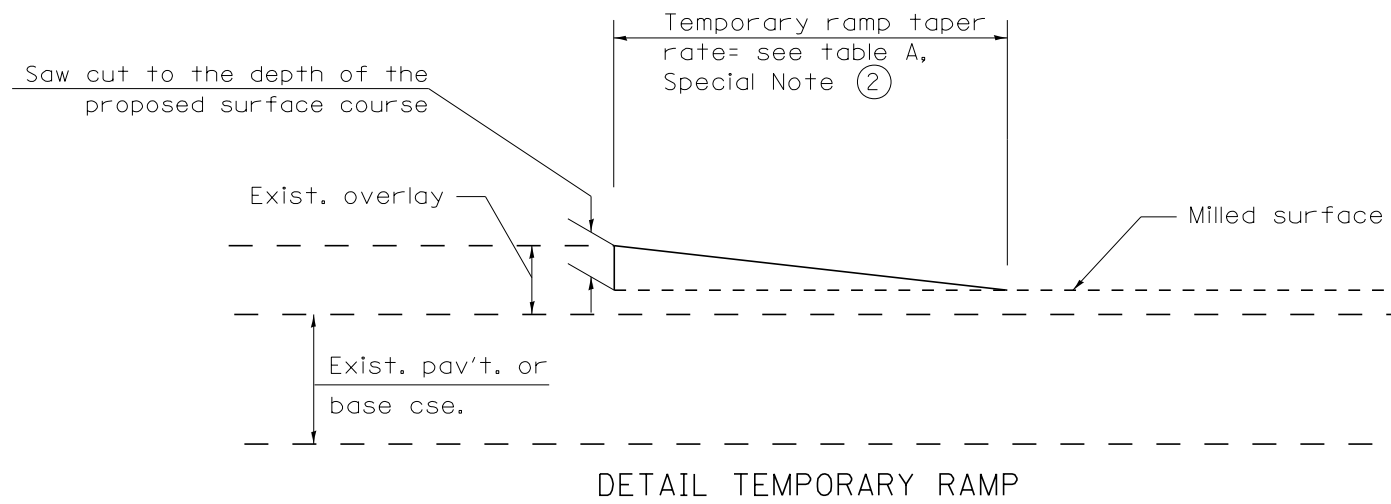
01-01-97	RENUM. C-23.01, NEW REVISION BOX	T.P.	08-21-13	MAJOR MODIFICATIONS	R.D.	STATE OF ILLINOIS DEPARTMENT OF TRANSPORTATION	BUTT JOINTS	F.A. RTE.	SECTION	COUNTY	TOTAL SHEETS	SHEET NO.
04-01-97	CORRECTION TO DEPTH	J.A.	02-29-16	MINOR CORRECTIONS	R.D.			1467	13-00089-02-SD	TAZEWELL	155	76
09-15-05	REVISED DESIGNER NOTE	M.M.A.	04-12-16	MINOR CORRECTIONS	R.D.			13-00090-03-RS		CONTRACT NO. 89727		
10-16-06	REVISED TO 2007 SPEC.	M.A.	02-14-17	ADDED NOTE 5	R.D.			FED. ROAD DIST. NO. ILLINOIS FED. AID PROJECT				

NOT TO SCALE

SHT. 1 OF 3
CADD STD. 406101-D4

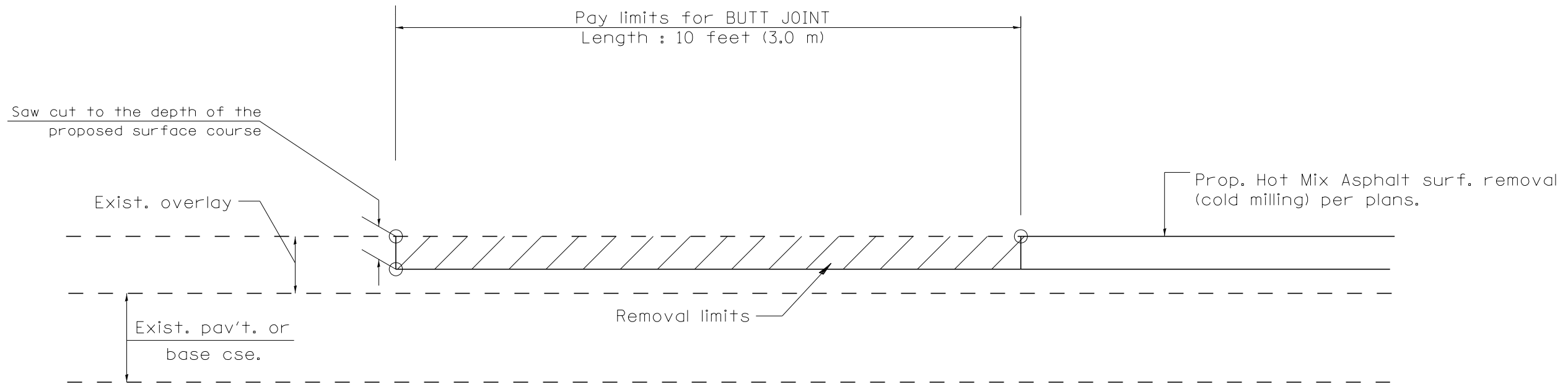


CASE 3 : HOT MIX ASPHALT SURFACE REMOVAL (COLD MILLING)
TIE-IN TO EXISTING BITUMINOUS TAPER



All dimensions are in inches (millimeters) unless otherwise noted.

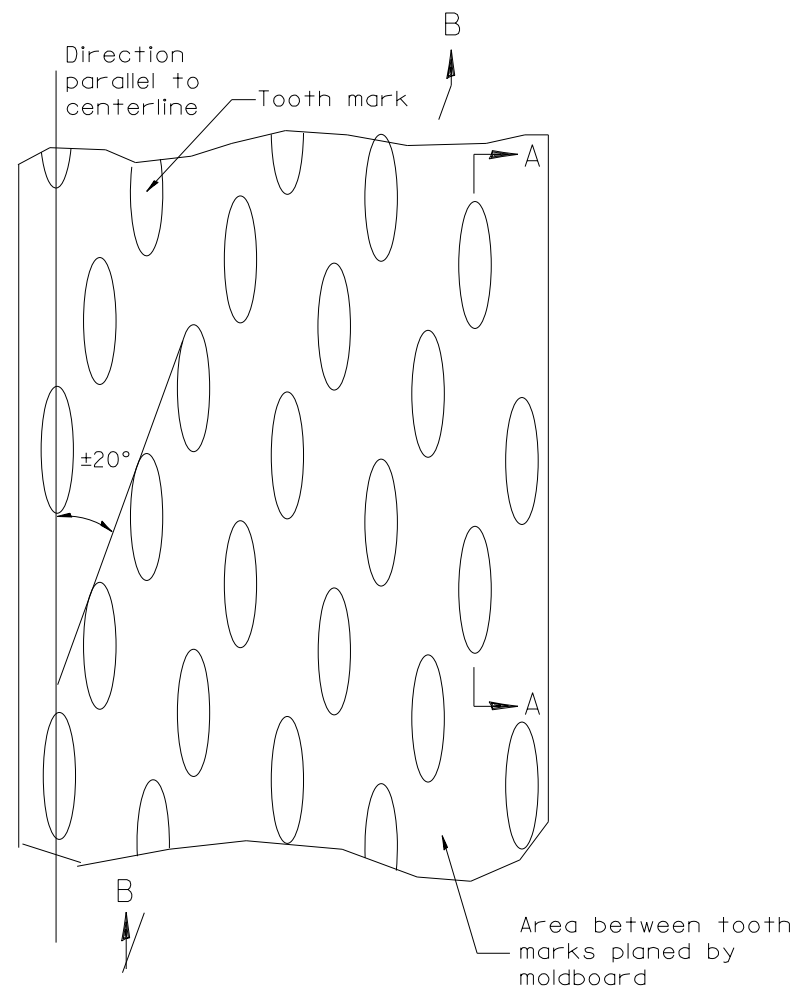
				STATE OF ILLINOIS DEPARTMENT OF TRANSPORTATION		BUTT JOINTS		SHT. 2 OF 3 CADD STD. 406101-D4	
				NOT TO SCALE				FED. ROAD DIST. NO. ILLINOIS FED. AID PROJECT	
F.A. RTE.	SECTION	COUNTY	TOTAL SHEETS	SHEET NO.					
1467	13-00089-02-SD	TAZEWELL	155	77					
			CONTRACT NO. 89727						



CASE 4 : SINGLE LIFT OVERLAY WITH EQUIVALENT DEPTH
HOT MIX ASPHALT SURFACE REMOVAL (COLD MILLING)
TIE-IN TO EXISTING BITUMINOUS TAPER

All dimensions are in inches (millimeters) unless otherwise noted.

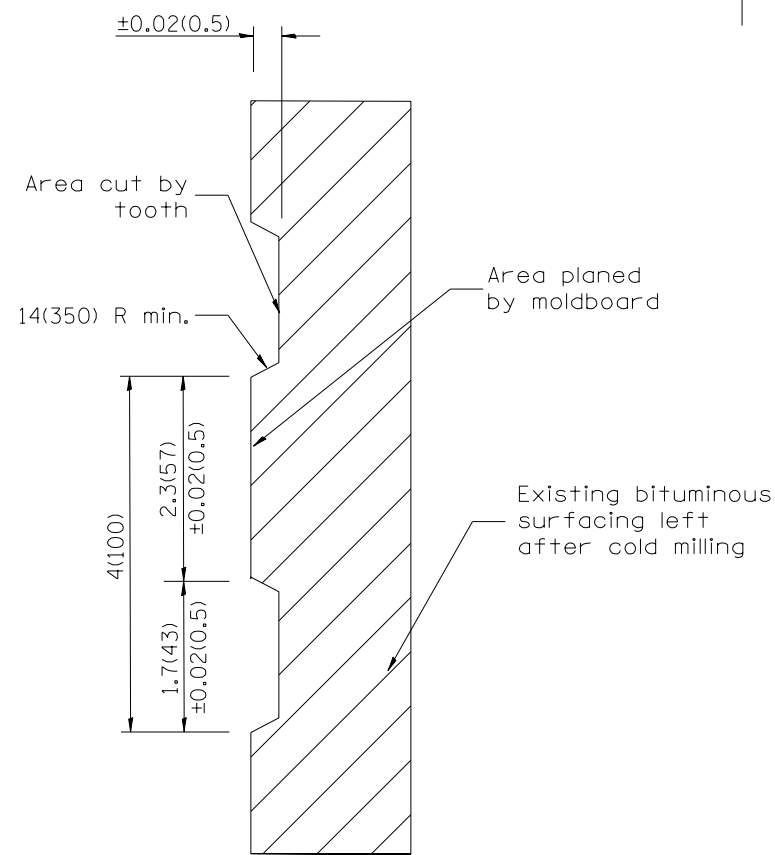
				STATE OF ILLINOIS DEPARTMENT OF TRANSPORTATION		BUTT JOINTS		SHT. 3 OF 3 CADD STD. 406101-D4	
				NOT TO SCALE					
F.A. RTE.	SECTION	COUNTY	TOTAL SHEETS	SHEET NO.					
1467	13-00089-02-SD	TAZEWELL	155	78					
		13-00090-03-RS		CONTRACT NO. 89727					
FED. ROAD DIST. NO.		ILLINOIS		FED. AID PROJECT					



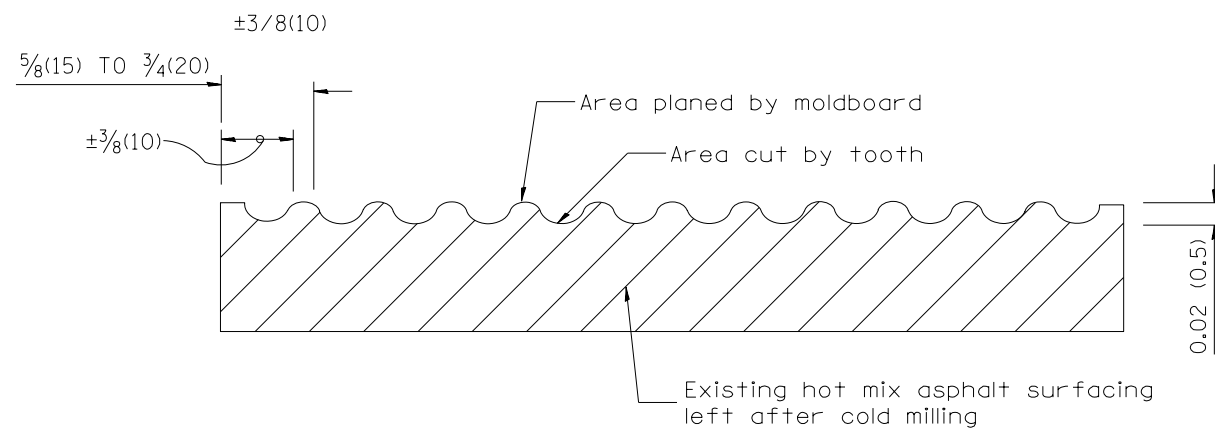
PLAN

General notes:

1. Coldmilling shall consist of two processes: Cutting with carbide teeth mounted on a rotating drum, and planing with a moldboard mounted immediately behind the cutting drum.
2. Other similar patterns will be acceptable if they consist of a smooth, flat, planed surface interspersed with a pattern of discontinuous longitudinal striations.



SECTION A-A



SECTION B-B PROJECTED
PERPENDICULAR TO CENTERLINE

DESIGNER NOTES:
1. INCLUDE DISTRICT SPECIAL PROVISION, IF APPLICABLE.

All dimensions are in inches (millimeters) unless otherwise noted.

01-01-97	RENUM. C-104.01, NEW REVISION BOX	T.P.
04-20-98	REMOVED MILLING DETAIL FROM STANDARD	J.A.
09-08-98	CORRECT NOTE LEADER PLACEMENT	R.W.
10-16-06	REVISED TO 2007 SPEC.	M.A.

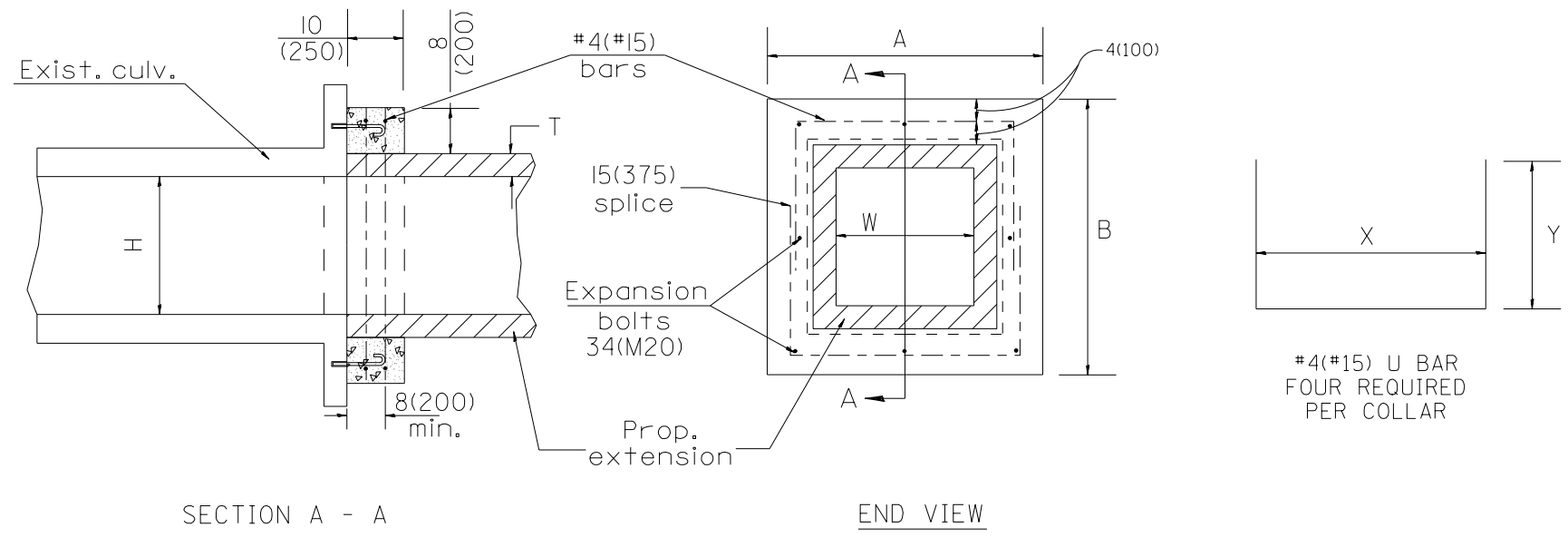
STATE OF ILLINOIS
DEPARTMENT OF TRANSPORTATION

HOT MIX ASPHALT SURFACE REMOVAL (COLD MILLING)

NOT TO SCALE

CADD STD. 440001-D4

F.A. RTE.	SECTION	COUNTY	TOTAL SHEETS	SHEET NO.
1467	13-00089-02-SD	TAZEWELL	155	79
	13-00090-03-RS			CONTRACT NO. 89727
FED. ROAD DIST. NO.	ILLINOIS	FED. AID PROJECT		



GENERAL NOTES

1. The collar shall be constructed entirely of CLASS SI CONCRETE and in accordance with the applicable portions of section 503 of the Standard Specifications. REINFORCEMENT BARS shall conform to section 508.
2. Expansion bolts shall consist of approved expansion anchors, and 3/4(M20) hook bolts which conform to Section 1006.09. These bolts shall extend at least 8(200) into the new concrete.

EXIST. BOX		PROP. BOX		CLASS SI CONCRETE			REBARS			EXPANSION BOLTS EACH	EXT. LENGTH		END SEC.
W	H	W'	H'	CU. YD. (m ³)	A	B	T	X	Y		LBS. (kg)	LT.	

QUANTITIES

CALC. BY: _____ DATE: _____

CHECKED BY: _____ DATE: _____

QUANTITY CALCULATIONS ARE ON FILE AT THE DISTRICT 4 OFFICE; BUREAU OF PROJECT IMPLEMENTATION; DOCUMENTATION SECTION

01-01-97	RENUM. J-12.02, NEW REVISION BOX, REVISED	T.P.
10-16-06	REVISED TO 2007 SPEC.	M.A.

**STATE OF ILLINOIS
DEPARTMENT OF TRANSPORTATION**

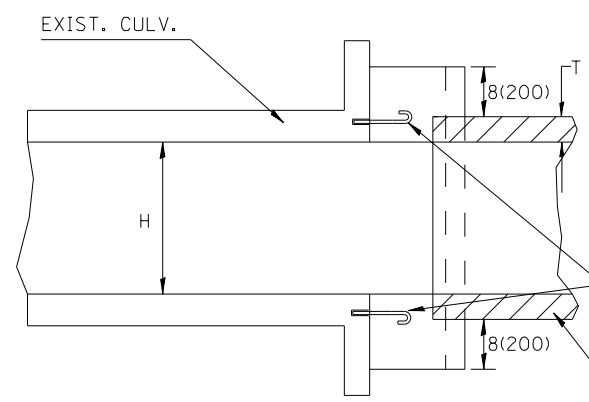
PRECAST BOX CULVERT EXTENSION COLLAR

NOT TO SCALE

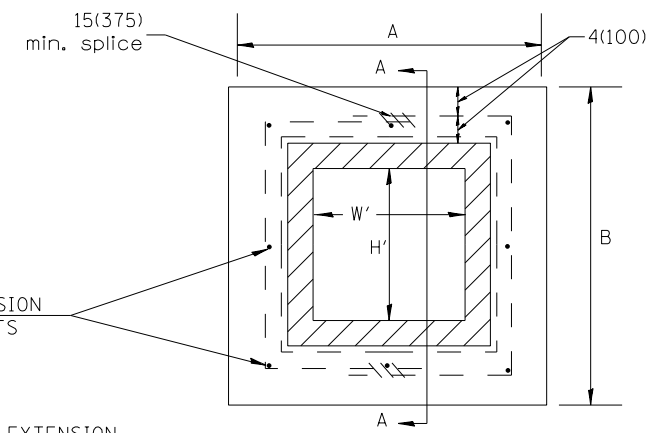
CADD STD. 540101-D4

All dimensions are in inches (millimeters) unless otherwise noted.

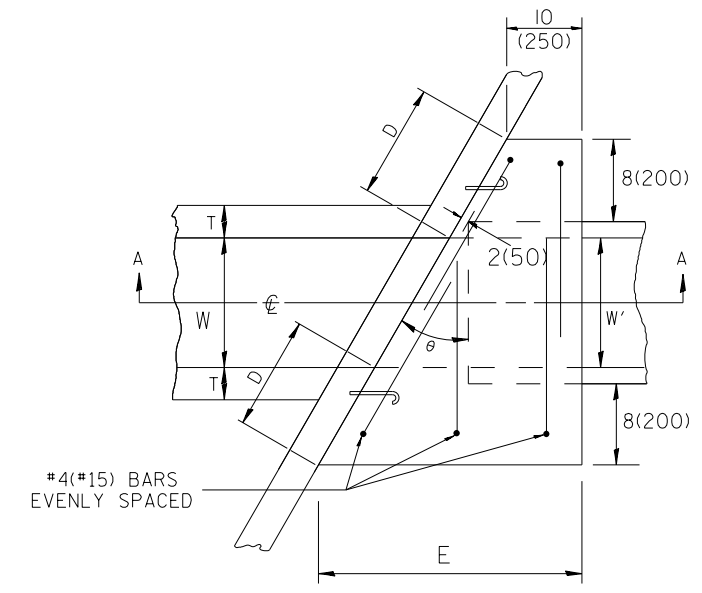
F.A. RTE.	SECTION	COUNTY	TOTAL SHEETS	SHEET NO.
1467	13-00089-02-SD	TAZEWELL	155	80
13-00090-03-RS			CONTRACT NO. 89727	
FED. ROAD DIST. NO.		ILLINOIS FED. AID PROJECT		



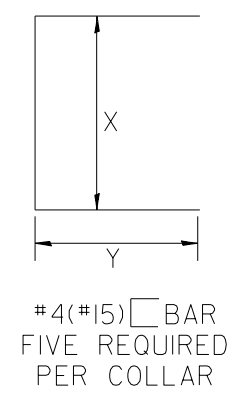
SECTION A - A



END VIEW



PLAN VIEW



$$D = \frac{8(200)+T}{\cos\theta}$$

$$E = [W+16(410)+2T]+an\theta+10(250)$$

$$X = B-8(200)$$

$$Y = \frac{W/2 + T + 4(100)}{\cos\theta} + 7\frac{1}{2}(190)$$

LOCATION	EXIST. BOX		PROP. BOX			CLASS SI CONCRETE CU. YD. (m ³)	EACH COLLAR					REBARS LBS.(KG)	¾(M20) EXPANSION BOLTS EACH	EXT. LENGTH		END SEC.	SKEW ANGLE θ	
	W	H	W'	H'	T		A	B	E	X	Y			LT.	RT.			
	106+02.5, LT	6	6	6	6		8"	3.1	7.33	8.67	6.51			8	6.15			68
106+58.5, RT	6	6	6	6	8"	2.9	7.33	8.67	6.06	8	6.30	72	8		39		43-33	
198+58.2, LT	6	4	6	4	8"	1.5	7.33	6.67	3.48	6	4.92	53	8	17.4			18-38	
198+81.4, RT	6	4	6	4	8"	3.0	7.33	6.67	6.67	6	6.58	64	8		37		47-28	

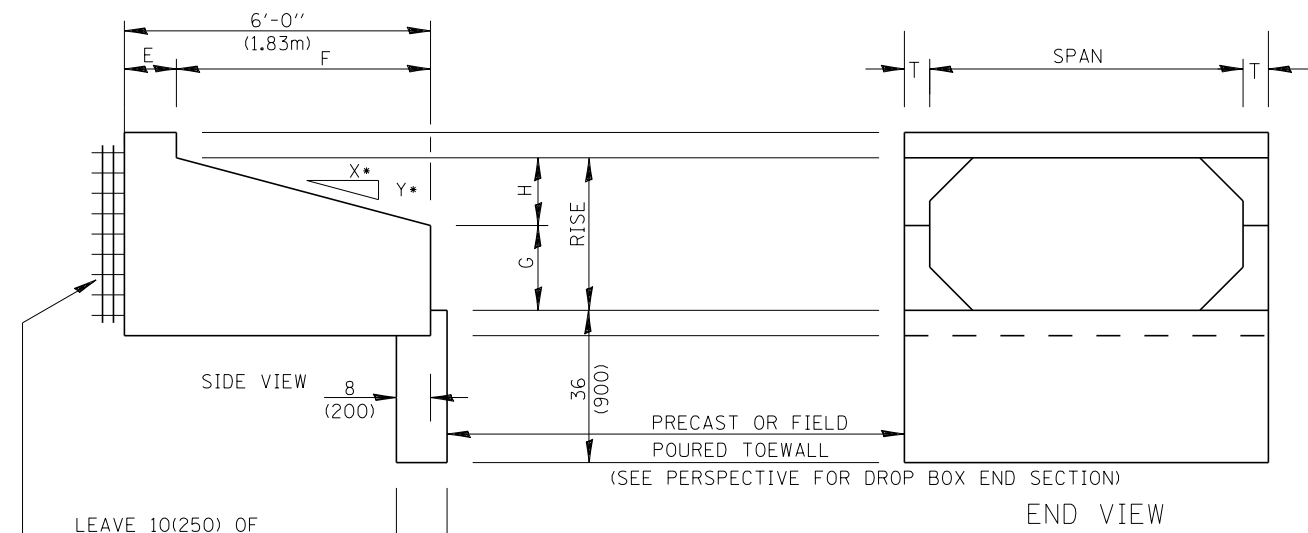
QUANTITIES
 CALC. BY: _____ DATE: _____
 CHECKED BY: _____ DATE: _____
 QUANTITY CALCULATIONS ARE ON FILE AT THE DISTRICT 4 OFFICE, BUREAU OF PROJECT IMPLEMENTATION, DOCUMENTATION SECTION

GENERAL NOTES

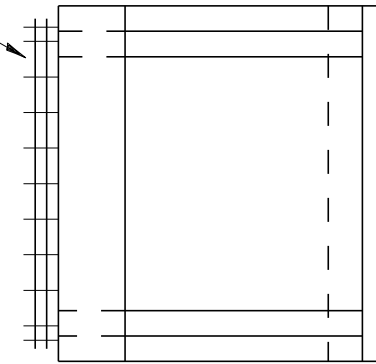
- The collar shall be constructed entirely of CLASS SI CONCRETE and in accordance with the applicable portions of section 503 of the Standard Specifications. Reinforcement bars shall conform to section 508.
- Expansion bolts shall consist of approved expansion anchors, and ¾(M20) hook bolts which conform to section 1006.08. These bolts shall extend at least 8(200) into the new concrete.
- This work will be paid for by the cubic yard (cubic meter) for CONCRETE COLLAR, by the pound (kg) for REINFORCEMENT BARS, and by Each for EXPANSION BOLTS of the size indicated.

All dimensions are in inches (millimeters) unless otherwise noted.

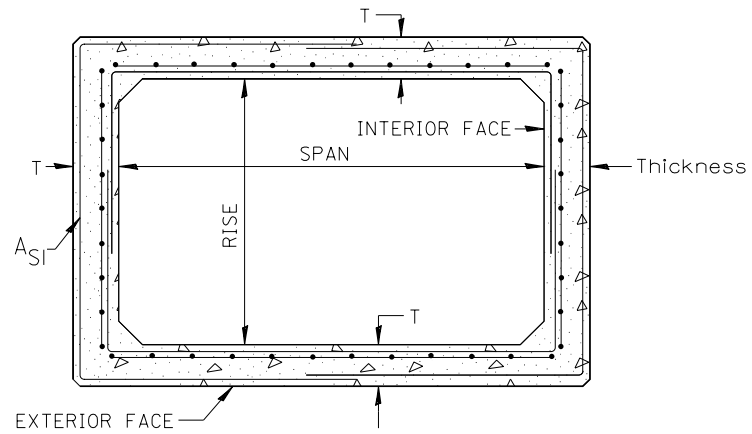
DESIGNER NOTES:
 1. INSERT DISTRICT SPECIAL PROVISION.
 2. TO BE USED IN CONJUNCTION WITH CONCRETE COLLAR.



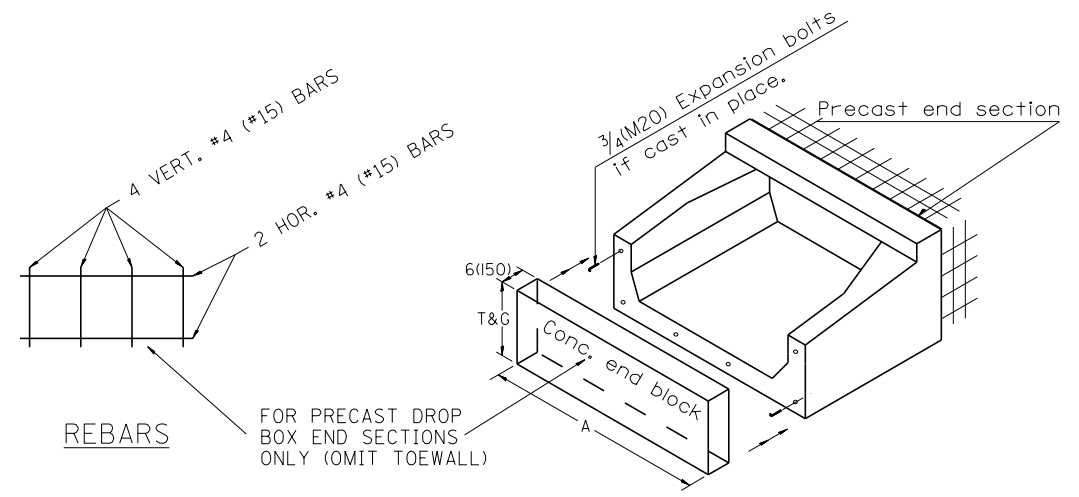
LEAVE 10(250) OF REINFORCEMENT EXPOSED AND PLACE THIS END INTO CONCRETE COLLAR



PLAN



CROSS-SECTION



PERSPECTIVE

GENERAL NOTES:

1. The Box Culvert Sections shall conform to ASTM C1577.
2. The External Sealing Band shall conform to ASTM C 877. The appropriate portions of Articles 550.02(I) and 1057.01 of the Standard Specifications shall apply.
3. Shop plans for the Precast Reinforced Box Culvert Sections, End Sections and Drop Box End Sections shall be submitted in accordance with Article 540.06 of the Standard Specifications.
4. All dimensions shall be verified with the Supplier.

All dimensions are in inches (millimeters) unless otherwise noted.

01-01-97	RENUM. J-12.08 AND J-12.09, NEW FORMAT, METRICS.	T.P.	10-16-06	REVISED TO 2007 SPEC.	M.A.
	NEW REVISION BOX, NOTES		04-16-12	REVISED	R.D.
05-01-97	CORRECT TITLE & GEN. NOTES	J.A.			
06-17-99	CORRECT DIMENSIONS	J.A.			

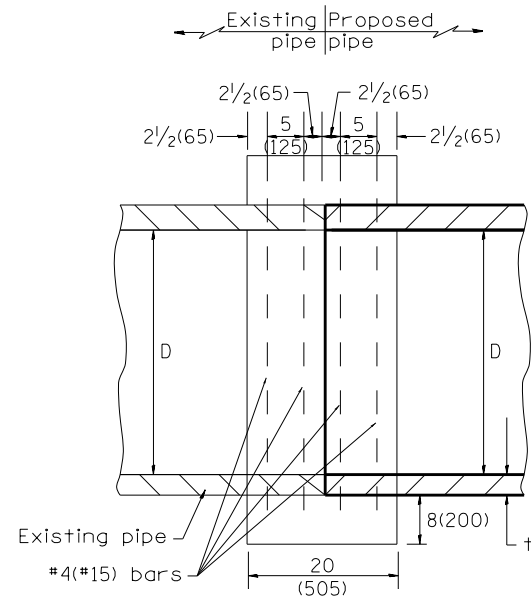
STATE OF ILLINOIS
DEPARTMENT OF TRANSPORTATION

NOT TO SCALE

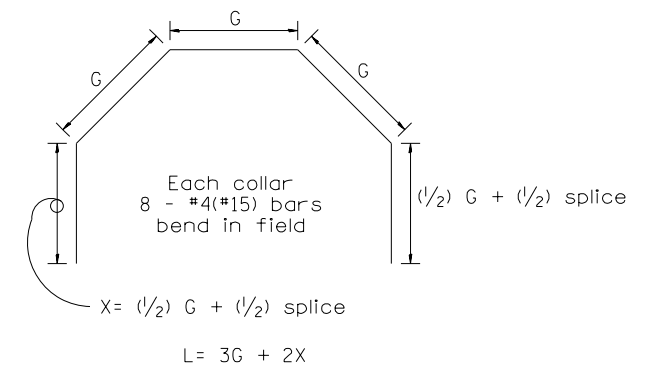
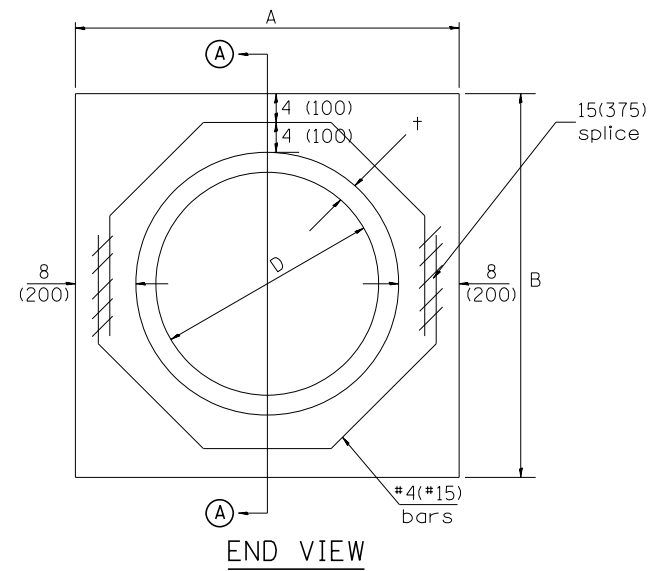
PRECAST CONCRETE BOX CULVERTS (SPECIAL),
END SECTION (SPECIAL), &
DROP BOX END SECTIONS (SPECIAL)

CADD STD. 540401-D4

F.A. RTE.	SECTION	COUNTY	TOTAL SHEETS	SHEET NO.
1467	13-00089-02-SD	TAZEWELL	155	82
	13-00090-03-RS			CONTRACT NO. 89727
FED. ROAD DIST. NO.		ILLINOIS FED. AID PROJECT		



SECTION A - A



Each Collar									
					Reinforcement Bars				
D	t	A	B	CL. SI CONC.	G	X	L	Weight	
in (mm)	in (mm)	ft (m)	ft (m)	cu. yd. (m ³)	in (mm)	in (mm)	ft (m)	lb (kg)	
12 (300)	2.00 (51)	2.67 (0.814)	2.67 (0.814)	0.4 (0.270)	9 ¹⁵ / ₁₆ (253)	12 ⁷ / ₁₆ (317)	4.57 (1.393)	24 (11)	
15 (375)	2.25 (57)	2.96 (0.902)	2.96 (0.902)	0.4 (0.315)	11 ³ / ₈ (290)	13 ³ / ₁₆ (335)	5.05 (1.541)	27 (12)	
18 (450)	2.50 (64)	3.25 (0.991)	3.25 (0.991)	0.5 (0.362)	12 ¹³ / ₁₆ (327)	13 ⁷ / ₈ (354)	5.54 (1.689)	30 (14)	
21 (525)	2.75 (70)	3.54 (1.079)	3.54 (1.079)	0.5 (0.411)	14 ¹ / ₄ (364)	14 ⁵ / ₈ (372)	6.02 (1.836)	32 (15)	
24 (600)	3.00 (76)	3.83 (1.167)	3.84 (1.167)	0.6 (0.460)	15 ¹¹ / ₁₆ (401)	15 ⁵ / ₁₆ (391)	6.51 (1.984)	35 (16)	
27 (675)	3.25 (83)	4.13 (1.259)	4.13 (1.259)	0.7 (0.516)	17 ¹ / ₄ (438)	16 ¹ / ₁₆ (409)	6.99 (2.131)	37 (17)	
30 (750)	3.50 (89)	4.42 (1.347)	4.42 (1.347)	0.7 (0.570)	18 ¹¹ / ₁₆ (475)	16 ³ / ₄ (428)	7.48 (2.279)	40 (18)	
33 (825)	3.75 (95)	4.71 (1.436)	4.71 (1.436)	0.8 (0.624)	20 ¹ / ₈ (512)	17 ¹ / ₂ (446)	7.96 (2.426)	43 (19)	
36 (900)	4.00 (102)	5.00 (1.524)	5.00 (1.524)	0.9 (0.682)	21 ⁹ / ₁₆ (549)	18 ³ / ₁₆ (465)	8.44 (2.574)	45 (20)	
42 (1050)	4.50 (114)	5.58 (1.701)	5.58 (1.701)	1.0 (.800)	24 ⁷ / ₁₆ (622)	19 ³ / ₄ (501)	9.41 (2.869)	50 (23)	
48 (1200)	5.00 (127)	6.17 (1.881)	6.17 (1.881)	1.2 (0.930)	27 ⁵ / ₁₆ (696)	21 ³ / ₁₆ (538)	10.38 (3.164)	55 (25)	

GENERAL NOTES

1. THE COLLAR SHALL BE CONSTRUCTED ENTIRELY OF CLASS SI CONCRETE IN ACCORDANCE WITH THE APPLICABLE PORTIONS OF SECTION 503 OF THE STANDARD SPECIFICATIONS. REINFORCEMENT BARS SHALL CONFORM TO SECTION 508.
2. This work shall be paid for by the cubic yard (cubic meter) for CONCRETE COLLAR and by the pound (kg) for REINFORCEMENT BARS.

QUANTITIES	
CALC. BY: R. J. D.	2-2-98
CHECKED BY: R. D. H.	2-6-98
	DATE:

QUANTITY CALCULATIONS ARE ON FILE AT THE DISTRICT 4 OFFICE; BUREAU OF PROJECT IMPLEMENTATION; DOCUMENTATION SECTION

All dimensions are in inches (millimeters) unless otherwise noted.

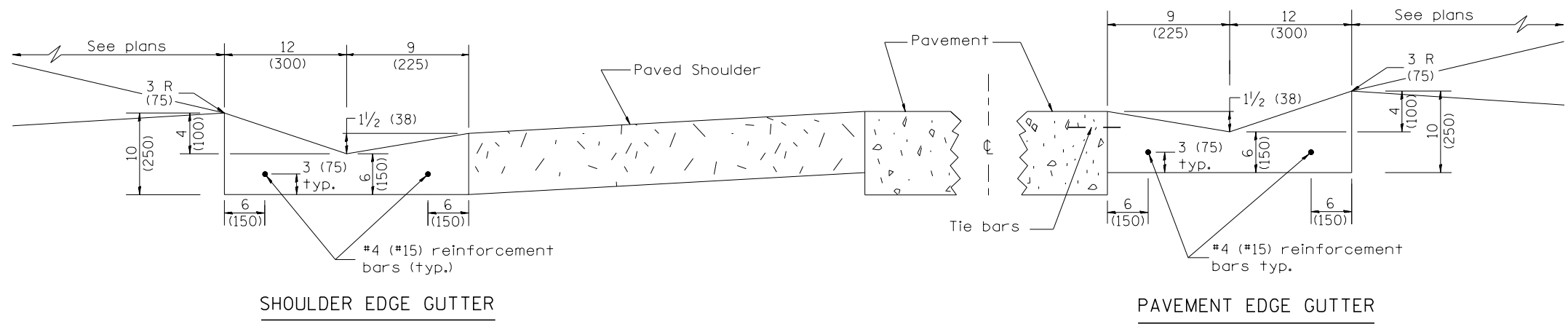
F.A. RTE.	SECTION	COUNTY	TOTAL SHEETS	SHEET NO.
1467	13-00089-02-SD	TAZEWELL	155	83
	13-00090-03-RS			
FED. ROAD DIST. NO.		ILLINOIS FED. AID PROJECT		

STATE OF ILLINOIS
DEPARTMENT OF TRANSPORTATION

PIPE CULVERT EXTENSION COLLAR (WITHOUT END SECTION)

NOT TO SCALE

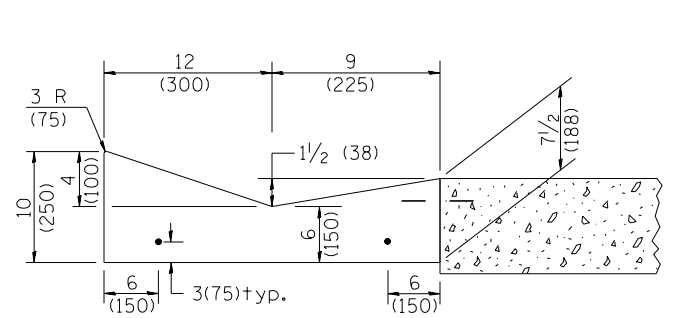
CADD STD. 542016-D4



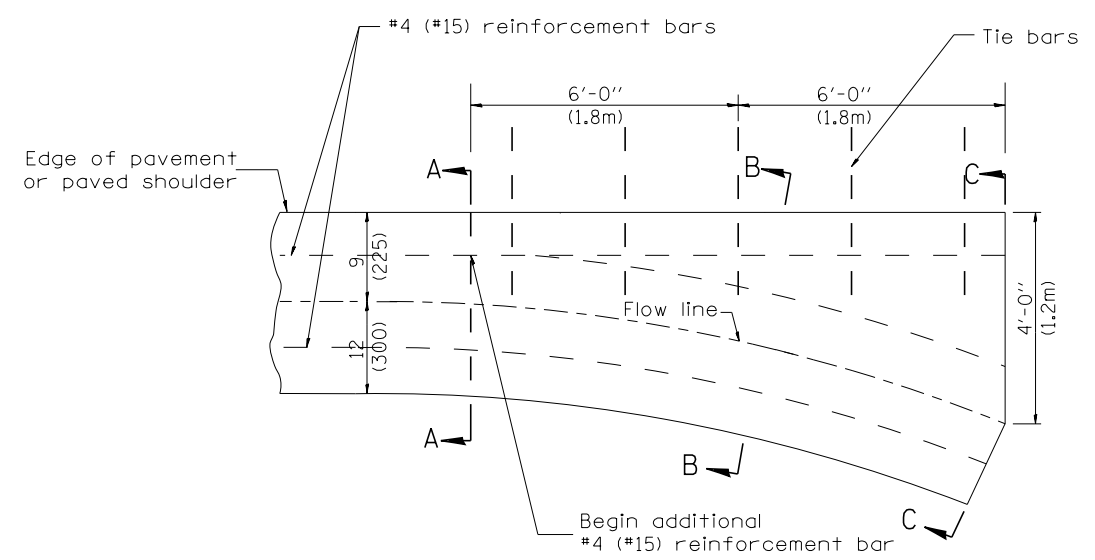
SHOULDER EDGE GUTTER

PAVEMENT EDGE GUTTER

CONCRETE GUTTER, TYPE B, (SPECIAL)

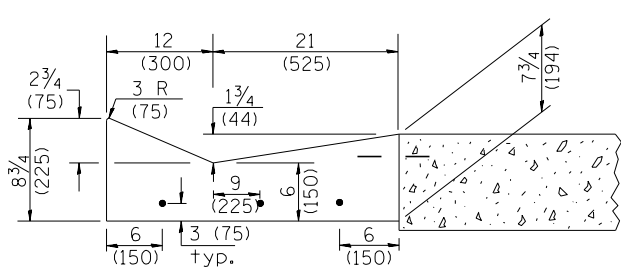


SECTION A-A

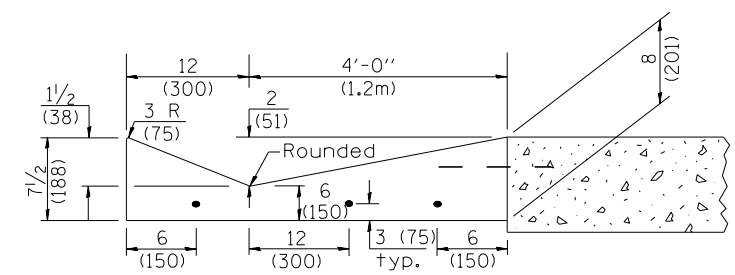


PLAN

QUANTITY
Section C-C to A-A=
0.73 cu. yd. concrete.



SECTION B-B



SECTION C-C

INLET

GENERAL NOTES:

1. CONCRETE GUTTER, TYPE B (SPECIAL) shall conform to the the applicable portions of Section 606.
2. Tie bars shall be No. 6x24 (No. 19x600) at 36" (900mm) centers unless otherwise shown.
3. Gutter, gutter inlets, gutter outlets, and gutter entrances shall be tied to rigid pavement in accordance with details shown on Standard 420001.
4. Joints shall be constructed in accordance with Article 606.06.
5. Welded wire fabric shall conform to Article 1006.10(c)(1), and shall not be less than 58 lbs/100 sq.ft. (2.83 kg/m²).

DESIGNER NOTES:
1. INCLUDE STATE std. 420001.

QUANTITIES	
CALC. BY:	DATE:
CHECKED BY:	DATE:
QUANTITY CALCULATIONS ARE ON FILE AT THE DISTRICT 4 OFFICE; BUREAU OF PROJECT IMPLEMENTATION; DOCUMENTATION SECTION	

NO.	DATE	DESCRIPTION	BY
01-01-97		RENUM. A-1.01, NEW REVISION BOX, ELIMINATED	T.P.
		EXPANSION ANCHOR TIES	
03-06-98		CORRECT DIMENSIONING	J.A.
03-10-06		REVISED QUANTITY	M.A.
10-16-06		REVISED TO 2007 SPEC.	M.A.
11-16-07		REVISED QUANTITY	M.A.
02-15-11		CHANGED MODIFIED TO SPECIAL	R.D.
01-31-18		REVISED TIE BAR SIZE & SPACING	R.D.

STATE OF ILLINOIS
DEPARTMENT OF TRANSPORTATION

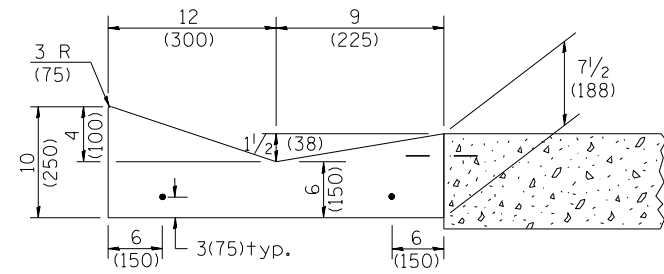
CONCRETE GUTTER, TYPE B, (SPECIAL)
(INLET, OUTLET & ENTRANCE)

NOT TO SCALE

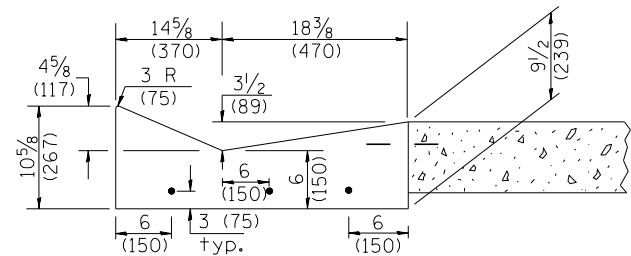
SHT. 1 OF 3
CADD STD. 606201-D4

All dimensions are in inches (millimeters) unless otherwise noted.

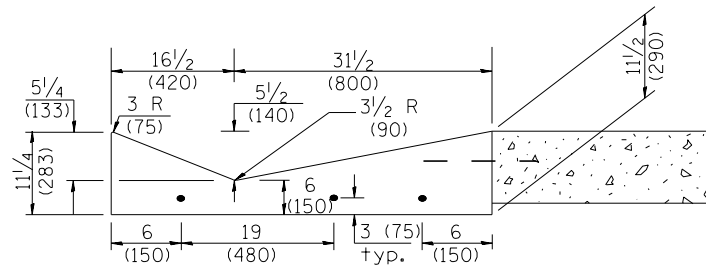
F.A. RTE.	SECTION	COUNTY	TOTAL SHEETS	SHEET NO.
1467	13-00089-02-SD	TAZEWELL	155	84
	13-00090-03-RS			CONTRACT NO. 89727
FED. ROAD DIST. NO. ILLINOIS FED. AID PROJECT				



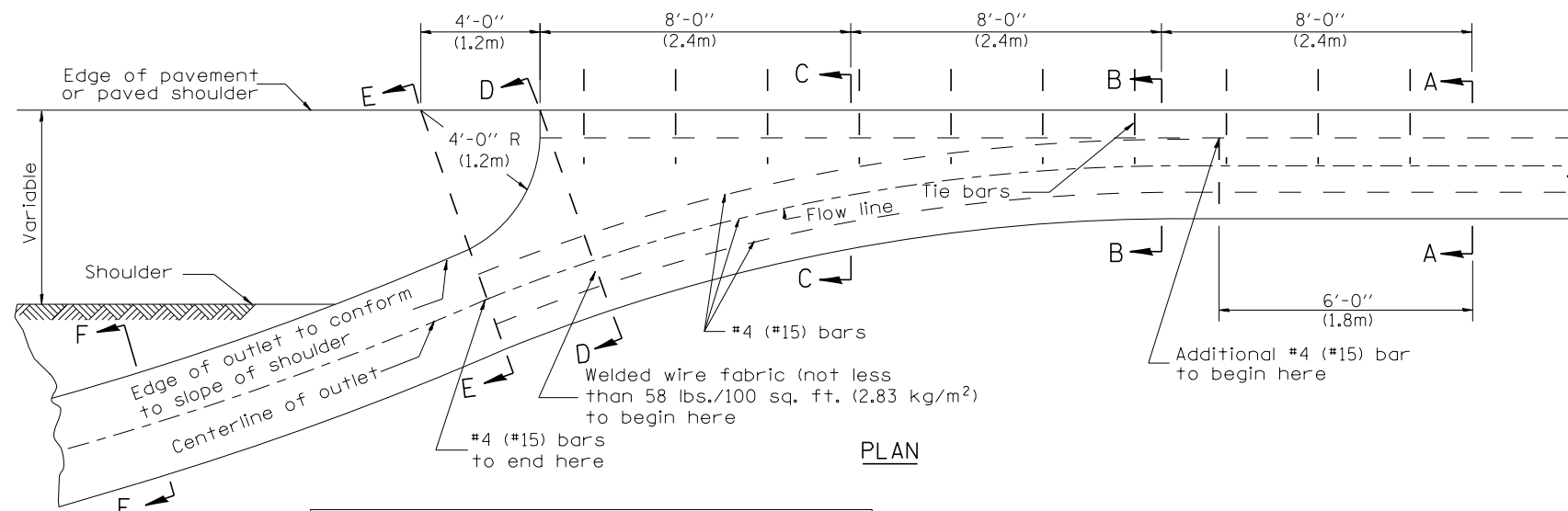
SECTION A-A



SECTION B-B



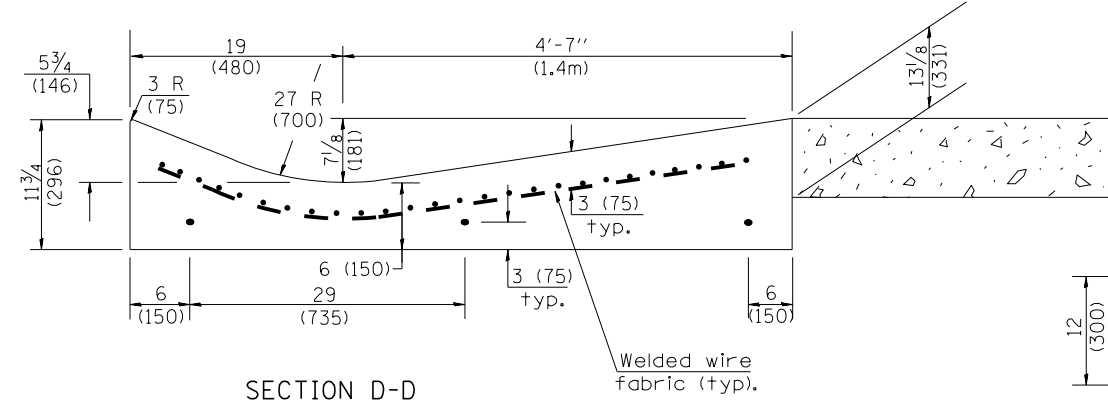
SECTION C-C



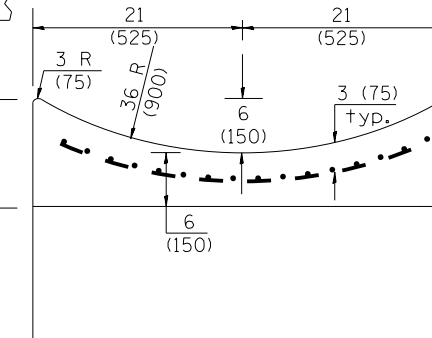
PLAN

QUANTITY
 Section A-A to E-E= 2.81 cu. yd. concrete.
 Section E-E to F-F= 0.09 cu. yd./ft. concrete.

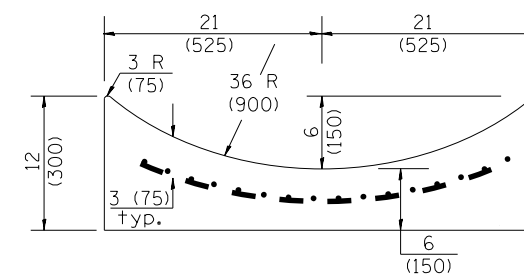
If the average grade of pavement for the distance from section A-A to section D-D exceeds 2%, this distance shall be increased 6 ft. (1.8m) for each 1% increase in grade. A quantity adjustment is required.



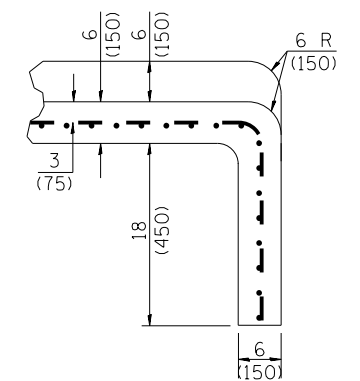
SECTION D-D



SECTION E-E



SECTION F-F



SECTIONS AT END OF OUTLET
(CURTAIN WALL)

QUANTITY
 Curtain Wall =
 0.1 cu. yd. concrete.

OUTLET

QUANTITIES
 CALC. BY: _____ DATE: _____
 CHECKED BY: _____ DATE: _____
 QUANTITY CALCULATIONS ARE ON FILE AT THE DISTRICT 4 OFFICE; BUREAU OF PROJECT IMPLEMENTATION; DOCUMENTATION SECTION

STATE OF ILLINOIS
 DEPARTMENT OF TRANSPORTATION

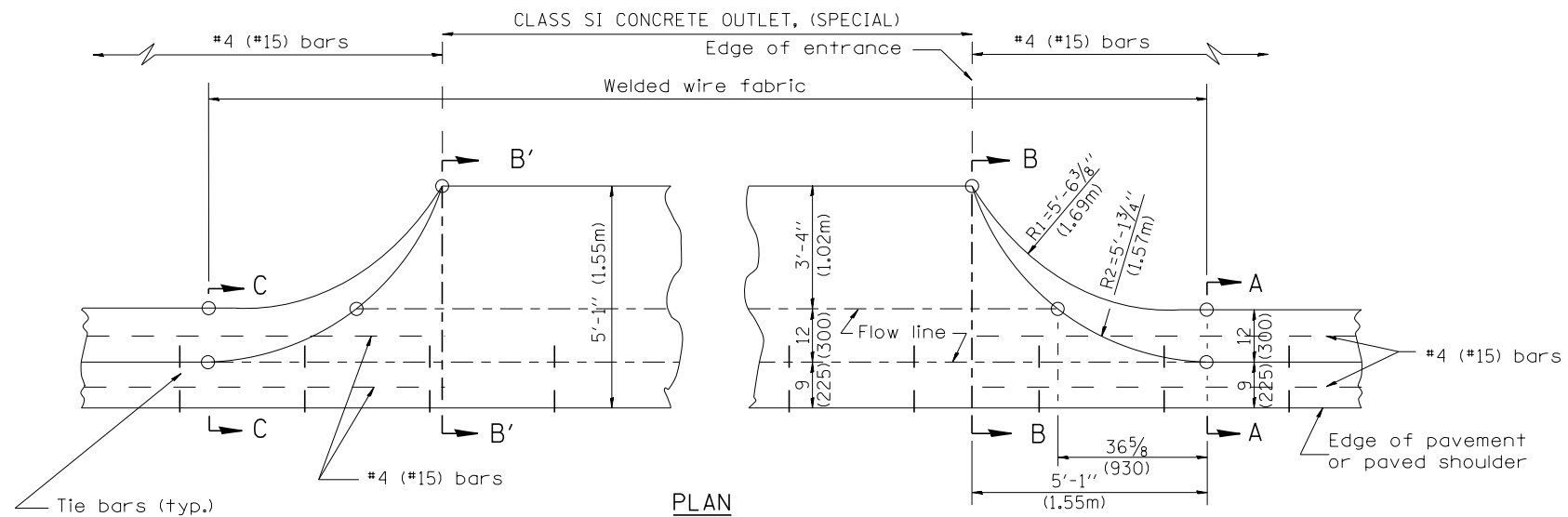
CONCRETE GUTTER, TYPE B, (SPECIAL)
 (INLET, OUTLET & ENTRANCE)

NOT TO SCALE

SHT. 2 OF 3
 CADD STD. 606201-D4

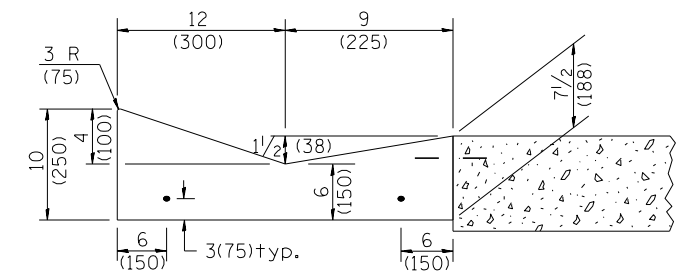
All dimensions are in inches (millimeters) unless otherwise noted.

F.A. RTE.	SECTION	COUNTY	TOTAL SHEETS	SHEET NO.
1467	13-00089-02-SD	TAZEWELL	155	85
	13-00090-03-RS			CONTRACT NO. 89727
FED. ROAD DIST. NO. ILLINOIS FED. AID PROJECT				

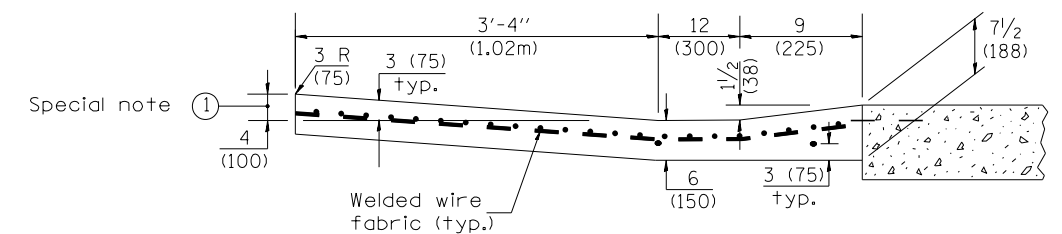


TYPICAL URBAN ENTRANCE

QUANTITY URBAN ENTRANCE
 Section B'-B' to B-B= 0.1 cu. yd./ft.
 Section C-C to B'-B' + B-B to A-A= 0.69 cu. yd.

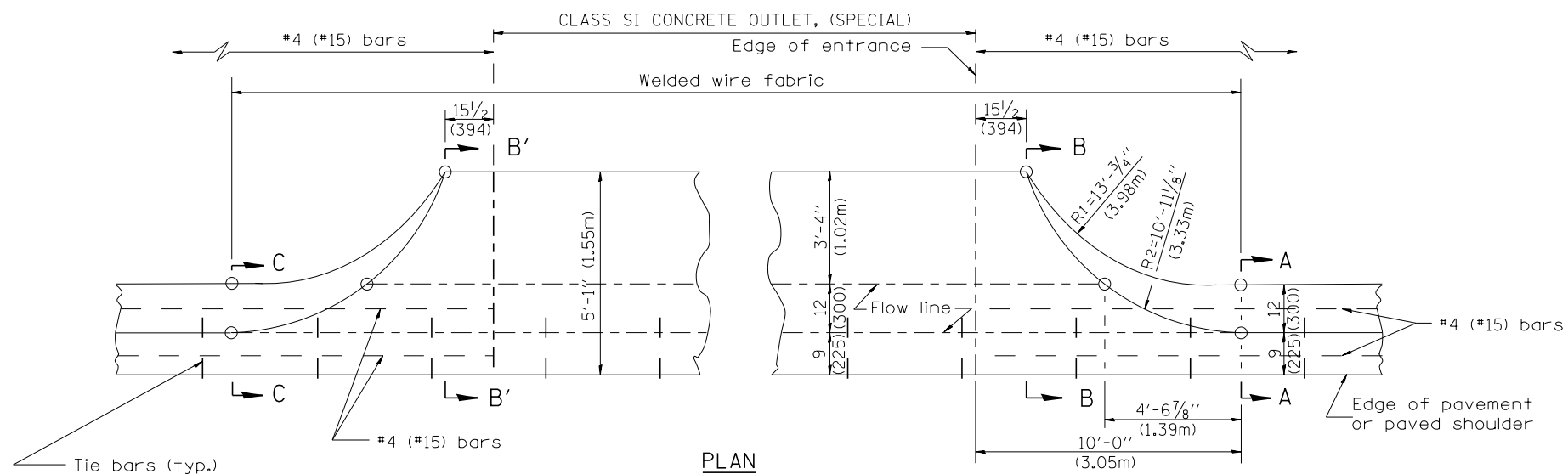


SECTION A-A & C-C



SECTION B-B & B'-B'

SPECIAL NOTES:
 ① 4 (100) is the normal dimension. If specified in the plans, the following shall be used for improved entrance match-up: Minimum - 2 1/2 (65) Maximum - 5 (125)



TYPICAL RURAL ENTRANCE

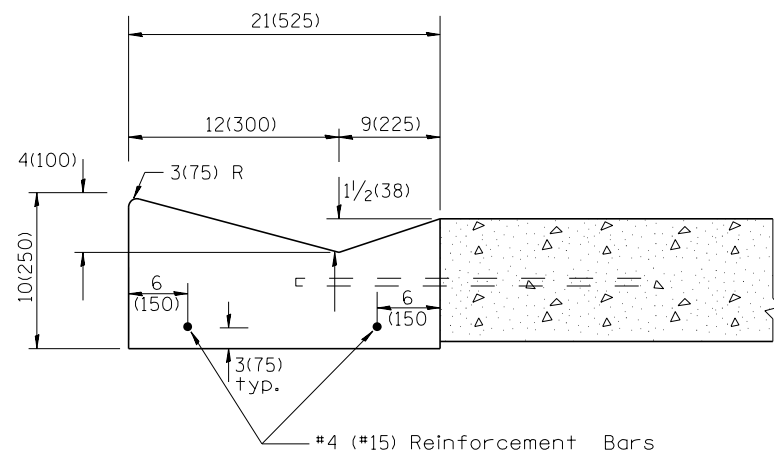
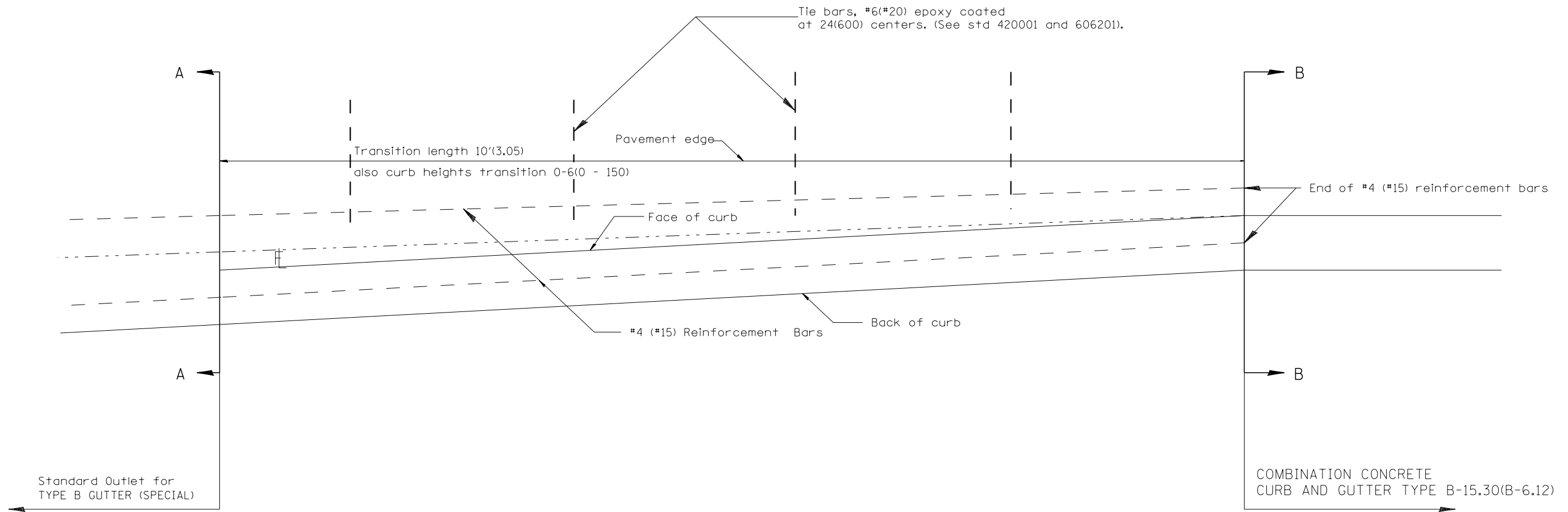
QUANTITY RURAL ENTRANCE
 Section B'-B' to B-B= 0.1 cu. yd./ft.
 Section C-C to B'-B' + B-B to A-A= 1.19 cu. yd.

QUANTITIES
 CALC. BY: _____ DATE: _____
 CHECKED BY: _____ DATE: _____
 QUANTITY CALCULATIONS ARE ON FILE AT THE DISTRICT 4 OFFICE; BUREAU OF PROJECT IMPLEMENTATION; DOCUMENTATION SECTION

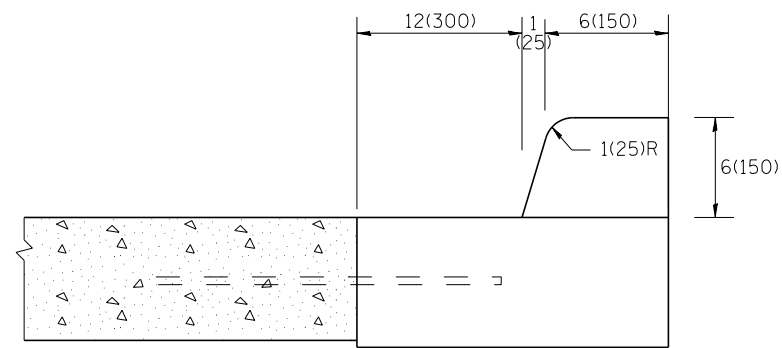
All dimensions are in inches (millimeters) unless otherwise noted.

STATE OF ILLINOIS DEPARTMENT OF TRANSPORTATION		CONCRETE GUTTER, TYPE B, (SPECIAL) (INLET, OUTLET & ENTRANCE)		F.A. RTE.	SECTION	COUNTY	TOTAL SHEETS	SHEET NO.
				1467	13-00089-02-SD	TAZEWELL	155	86
NOT TO SCALE				SHT. 3 OF 3		CONTRACT NO. 89727		
				CADD STD. 606201-D4		ILLINOIS FED. AID PROJECT		

Designer Notes: 1. Use in conjunction with CAD DRAWING for Standard outlet for CONCRETE GUTTER, TYPE B, (SPECIAL)
 2. Include std 420001.
 3. Pay item for Transitions is 60603200, CONCRETE GUTTER TRANSITION (SPECIAL)



SECTION A - A



SECTION B - B

GENERAL NOTES:

1. Tie bars shall be constructed in accordance with details for BULKHEAD LONGITUDINAL CONSTRUCTION JOINT shown on Standard 420001.
2. Adjacent to sound existing p.c.c. pavement, tie bars shall be installed in drilled holes in accordance with article 420.10(b).
3. Construction and expansion joints shall be installed in prolongation with joints in the pavement. Joint shall be constructed in accordance with the applicable portion of Art. 606.06 of the Standard Specifications.

COMBINATION CONCRETE CURB AND GUTTER TYPE B-15.30(B-6.12)

All dimensions are in inches (millimeters) unless otherwise noted.

01-01-97	RENUM. A-7.11, METRICS, NEW REVISION BOX, REVISED	T.P.
	GENERAL NOTES, ELIMINATED EXPANSION TIE ANCHORS	
10-16-06	REVISED TO 2007 SPEC.	M.A.
02-15-11	CHANGED MODIFIED TO SPECIAL	R.D.

STATE OF ILLINOIS
DEPARTMENT OF TRANSPORTATION

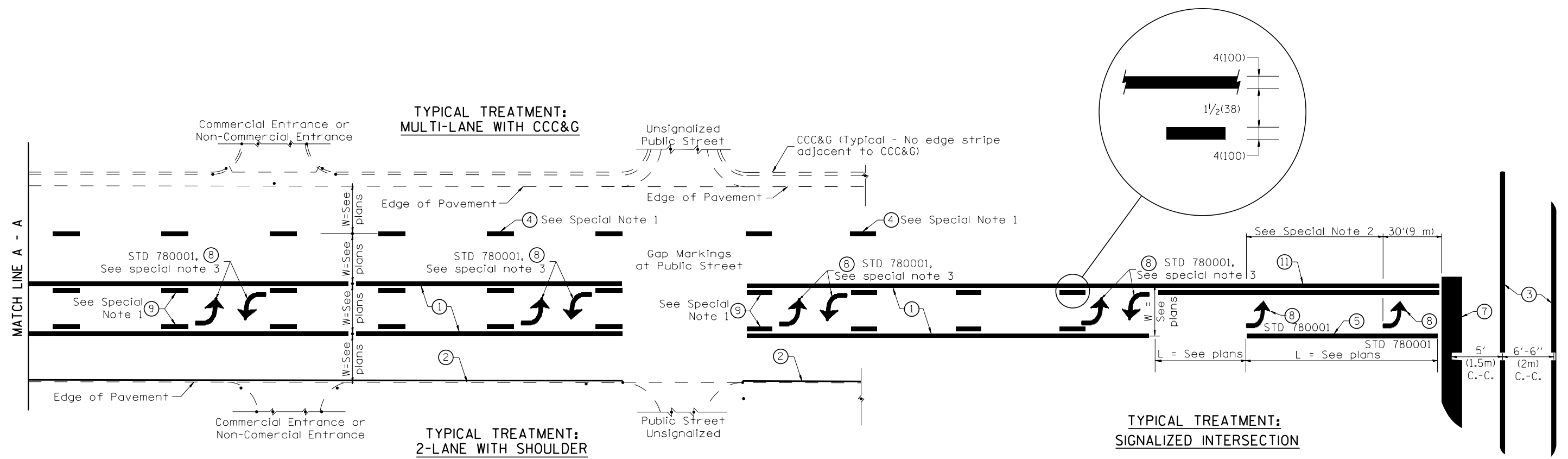
TRANSITION FROM CONCRETE CURB AND GUTTER TYPE B-6.12 (B-15.30)
TO OUTLET FOR TYPE B GUTTER (SPECIAL)

NOT TO SCALE

CADD STD. 606206-D4

F.A. RTE.	SECTION	COUNTY	TOTAL SHEETS	SHEET NO.
1467	13-00089-02-SD	TAZEWELL	155	87
	13-00090-03-RS	CONTRACT NO. 89727		
FED. ROAD DIST. NO.	ILLINOIS	FED. AID PROJECT		

DESIGNER NOTES:
1. Include State Standard 780001 (Typical Pavement Markings)



FLUSH PAVED MEDIAN: TWO-WAY LEFT TURN LANE WITH ONE-WAY LEFT TURN LANE AT SIGNALIZED INTERSECTION

TYPICAL PAVEMENT MARKING LEGEND
(Note: This is a District Standard Legend. Some elements may not apply to specific project.)

- ① 4(100) Solid (Yellow)
- ② 4(100) Solid (White)
- ③ 2-6(150) Crosswalk @ 6'-6" (2m)min C.-C. (White)
2-8(200) Crosswalk @ 6'-6" (2m)min C.-C. (White) (When traffic signals are present.)
- ④ 6(150) Skip-Dash (White) (See Special Note 1)
- ⑤ 8(200) Solid (White)
- ⑥ 12(300) Diagonal (White) (Item ⑥ is shown on Std. 780001)
- ⑦ 24(600) Stop Bar (White)
- ⑧ Letters & Arrows (See Std. 780001 and Special Notes 2 & 3)
- ⑨ 4(100) Skip-Dash (Yellow) (See Special Note 1)
- ⑩ 12(300) Diagonal (Yellow) (See Table A) 45°
- ⑪ 4(100) Double Solid (Yellow) 11(280) C.-C. See Table A

SPECIAL NOTES

- Skip-Dash markings will be centered between both ends of city blocks and shall be placed in alignment transversely across the pavement.
- The following shall apply to arrows located in one-way left turn lanes:
 - A. A minimum of two (2) arrows is required.
 - B. The maximum spacing between arrows is 80' (24 m).
 - C. Arrows shall be evenly spaced if three (3) or more are required.
- The following shall apply to arrow pairs located in two-way left turn lanes:
 - A. A minimum of two (2) arrow pairs is required.
 - B. The maximum spacing between arrow pairs is 200' (61 m).
 - C. Arrow pairs shall be evenly spaced if three (3) or more are required.
 - D. The spacing between Bi Directional Left Turn Arrows is 33' (10 m).

GENERAL NOTES

- Refer to State Standard 780001 for additional Pavement Markings including letters & arrows.
- See Plans for Pavement Markings adjacent to curbed islands and medians, and through lane reductions.
- Refer to Article 780.13 for letter, number and symbol areas (sq. ft.)
- Areas are grooved 1" beyond each edge for the following symbols:
Through Arrow= 14.8 sq. ft.
Large Left or Right Arrow= 21.9 sq. ft.
2 Arrow Combination Left (or Right) and Through= 34.9 sq. ft.
Wrong Way Arrow= 29.5 sq. ft.
Railroad Crossing Symbol= 69.8 sq. ft.
(For further information, refer to BDE Special Provision: Grooving for Recessed Pavement Markings)

01-01-97	RENUM. F-8.03, NEW REVISION BOX	T.P.	10-16-06	REVISED TO 2007 SPEC.	
02-07-97	ADD BI DIRECTIONAL DIMENSION	J.A.	2/29/16	ADDED GROOVING AREAS	R.D.
10-97	CORRECT BI DIRECTIONAL DIMENSION	J.A.	07-16-19	SPELLING CORRECTIONS	R.D.
08-02	ADD CROSSWALK DMNS. WITH T.S.	M.A.			

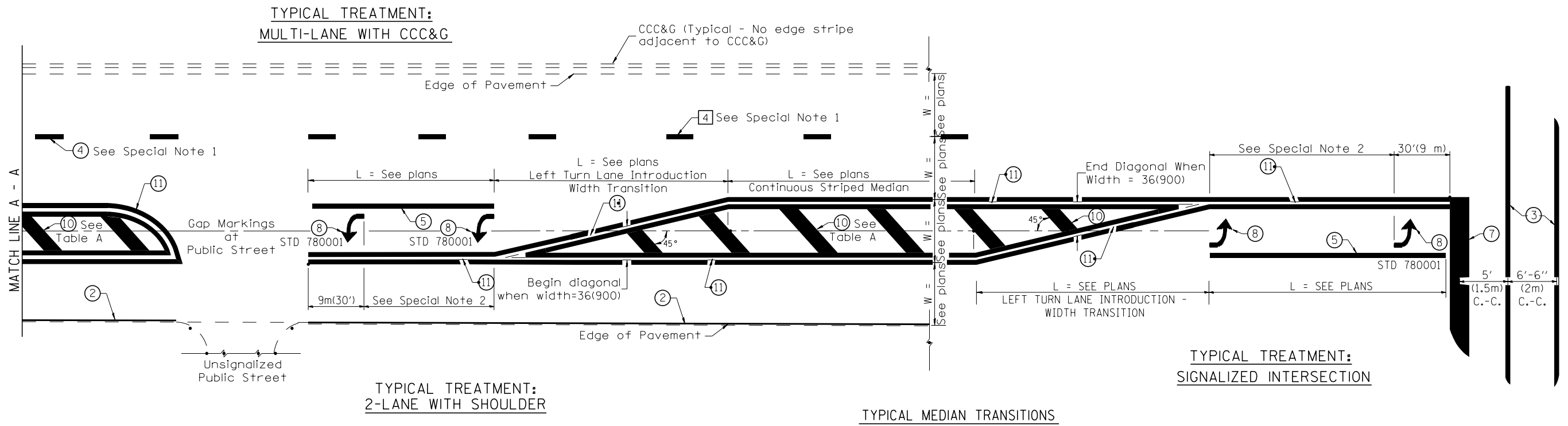
**STATE OF ILLINOIS
DEPARTMENT OF TRANSPORTATION**

TYPICAL PAVEMENT MARKINGS

NOT TO SCALE

SHT. 1 OF 2
CADD STD. 780001-D4

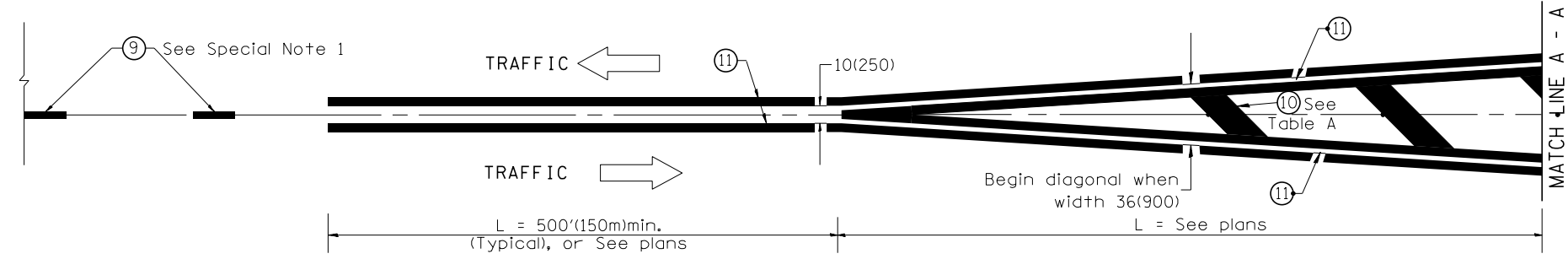
F.A. RTE.	SECTION	COUNTY	TOTAL SHEETS	SHEET NO.
1467	13-00089-02-SD	TAZEWELL	155	88
	13-00090-03-RS			CONTRACT NO. 89727
FED. ROAD DIST. NO. ILLINOIS FED. AID PROJECT				



FLUSH PAVED MEDIAN: RESTRICTED LEFT TURN LANE

TABLE A
RECOMMENDED SPACING BETWEEN DIAGONAL LINES

SPEED LIMIT RANGE	INTERSECTION CHANNELIZATION (Includes Width Transitions for Median and Left Turn Lane Introductions)	
	CONTINUOUS	
Less Than 30 mph (50 km/h)	50' (15m)	15' (5m)
30 - 45 mph (50 - 70 km/h)	75' (23m)	20' (6m)
Over 45 mph (70 km/h)	150' (46m)	30' (9m)



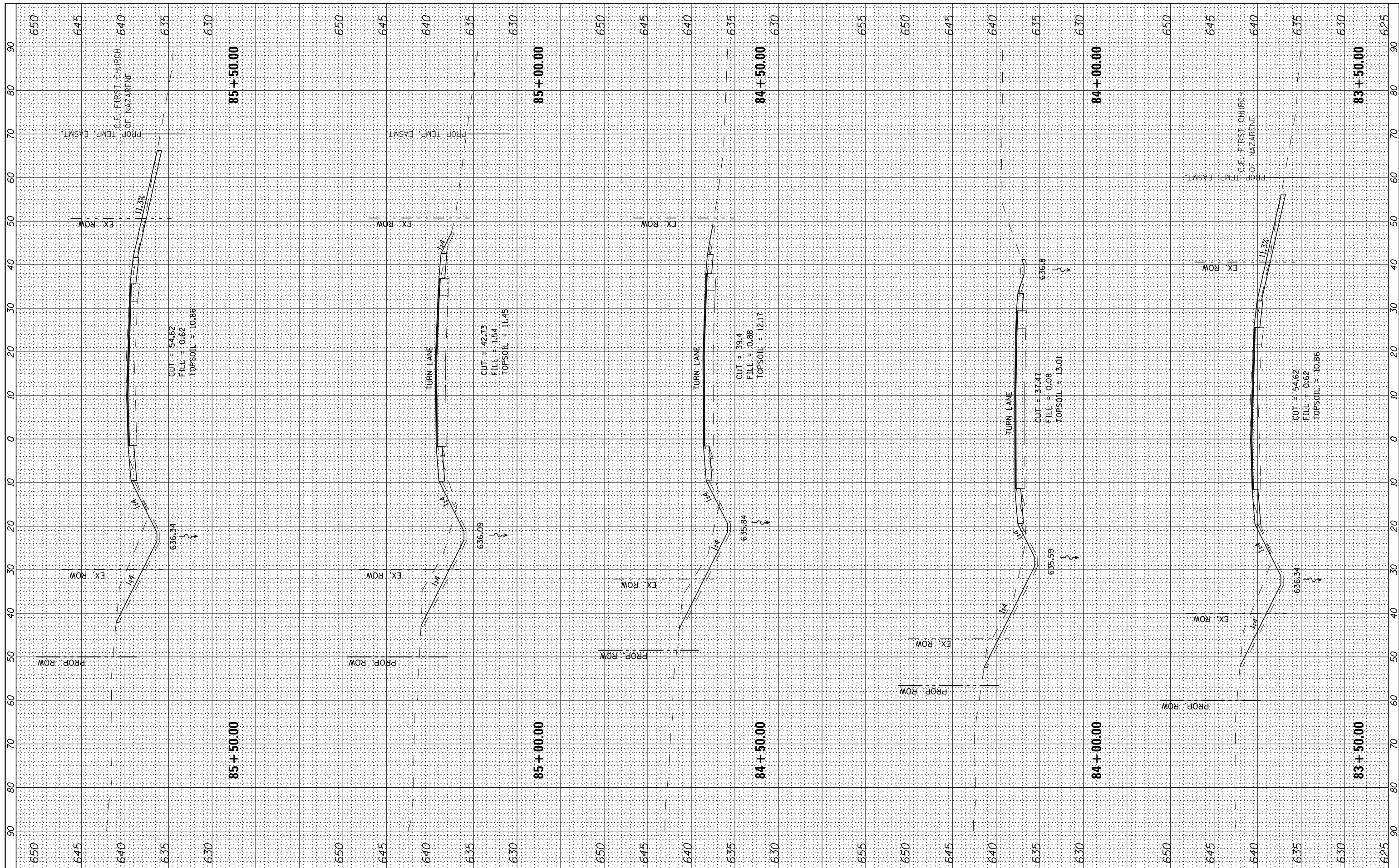
MEDIAN INTRODUCTION - WIDTH TRANSITIONS

All dimensions are in inches (millimeters) unless otherwise noted.

8/5/2021 9:25:09 AM S:\Engineering\Projects\Tazewell County Highway Department\20150111 Broadway Road-000 CAD\403 Plans\D4 Stds 780001.dwg

BY	DATE

ORIGINAL SURVEY	SURVEYED
NOTE BOOK	PLOTTED
AREAS CHECKED	TEMPLATE
	AREAS CHECKED



USER NAME -	DESIGNED -	REVISED -
	DRAWN -	REVISED -
	CHECKED -	REVISED -
	DATE -	REVISED -

**STATE OF ILLINOIS
DEPARTMENT OF TRANSPORTATION**

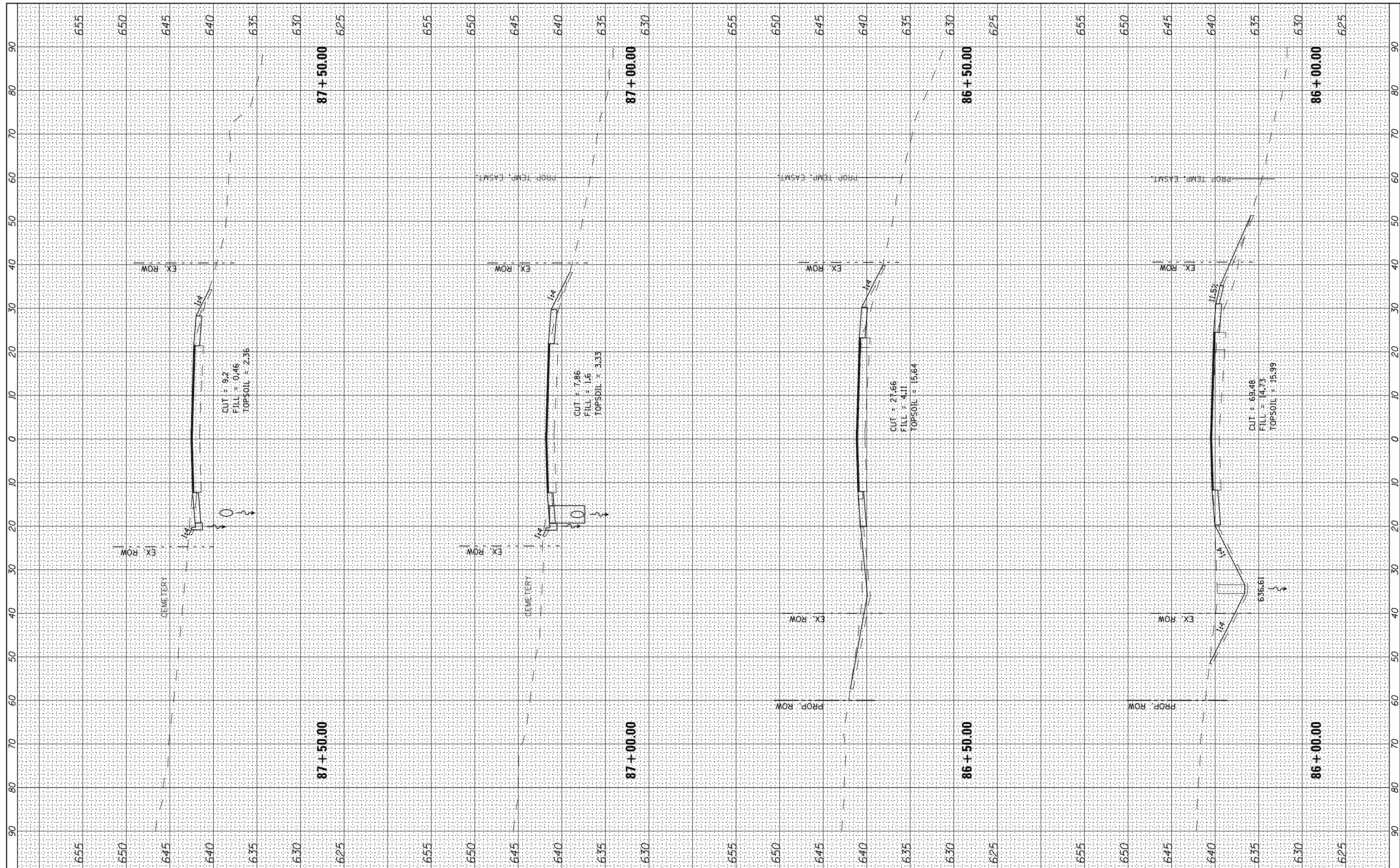
BROADWAY ROAD CROSS SECTIONS				
SCALE:	SHEET	OF	SHEETS	STA. 86+00.00 TO STA. 87+50.00

F.A. RTE.	SECTION	COUNTY	TOTAL SHEETS	SHEET NO.
1467	13-00089-02-SD	TAZEWELL	155	90
	13-00090-03-RS	CONTRACT	NO. 89727	

ILLINOIS FED. AID PROJECT

FINAL SURVEY NO.	SURVEYED PLOTTED TEMPLATE AREAS CHECKED	BY	DATE

ORIGINAL SURVEY NO.	SURVEYED PLOTTED TEMPLATE AREAS CHECKED	BY	DATE



USER NAME	DESIGNED	REVISED
	DRAWN	REVISED
	CHECKED	REVISED
	DATE	REVISED

STATE OF ILLINOIS
DEPARTMENT OF TRANSPORTATION

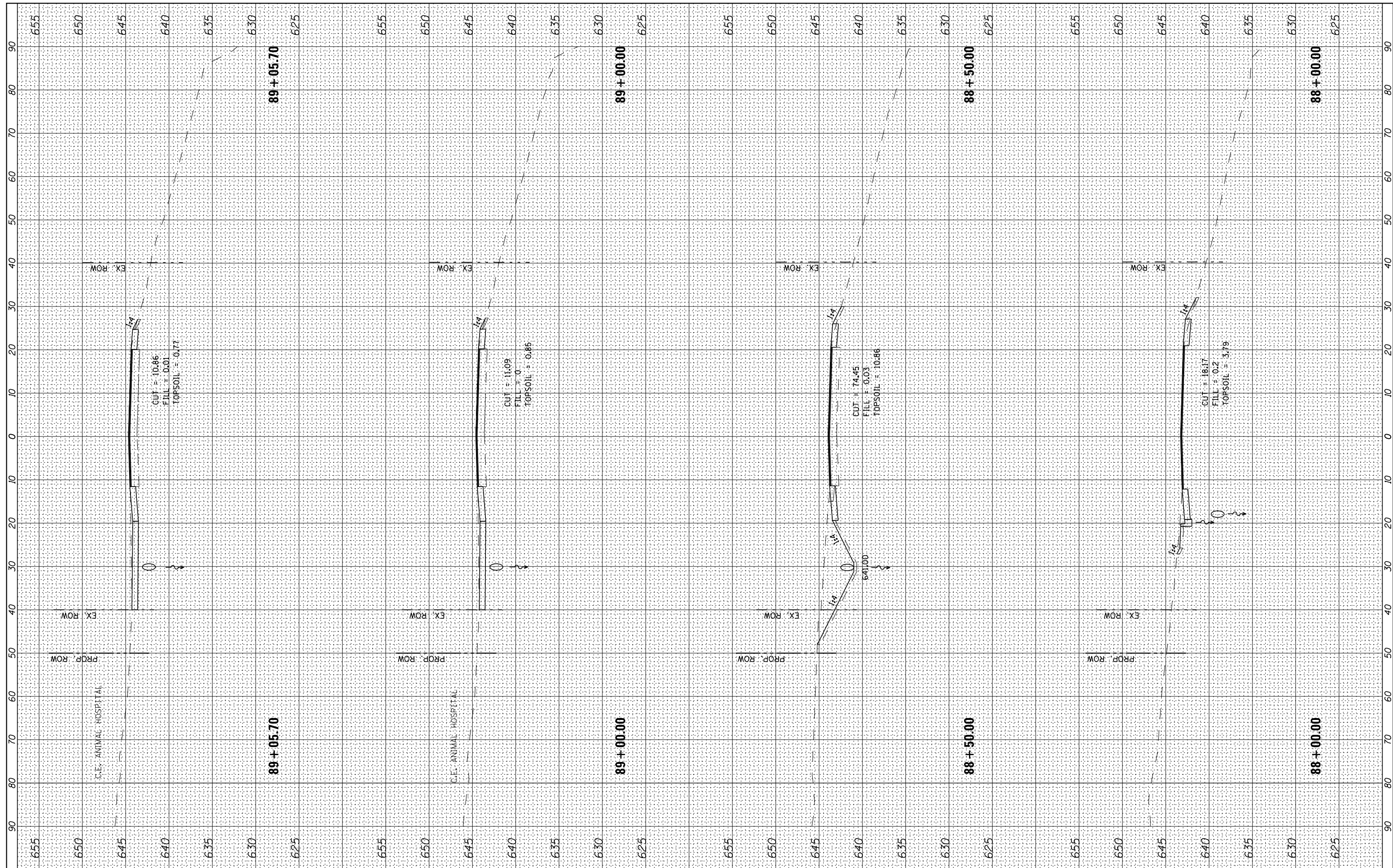
SCALE: SHEET OF SHEETS STA. 86+00.00 TO STA. 87+50.00

F.A. RTE.	SECTION	COUNTY	TOTAL SHEETS	SHEET NO.
1467	13-00089-02-SD	TAZEWELL	155	91
	13-00090-03-RS			
				CONTRACT NO. 89727

ILLINOIS FED. AID PROJECT

FINAL SURVEY NO.	SURVEYED PLOTTED AREAS CHECKED	BY	DATE

ORIGINAL SURVEY NO.	SURVEYED PLOTTED AREAS CHECKED	BY	DATE



USER NAME -	DESIGNED -	REVISED -
	DRAWN -	REVISED -
PLOT SCALE = 20.0000' / in.	CHECKED -	REVISED -
PLOT DATE = 8/5/2021	DATE -	REVISED -

**STATE OF ILLINOIS
DEPARTMENT OF TRANSPORTATION**

BROADWAY ROAD CROSS SECTIONS

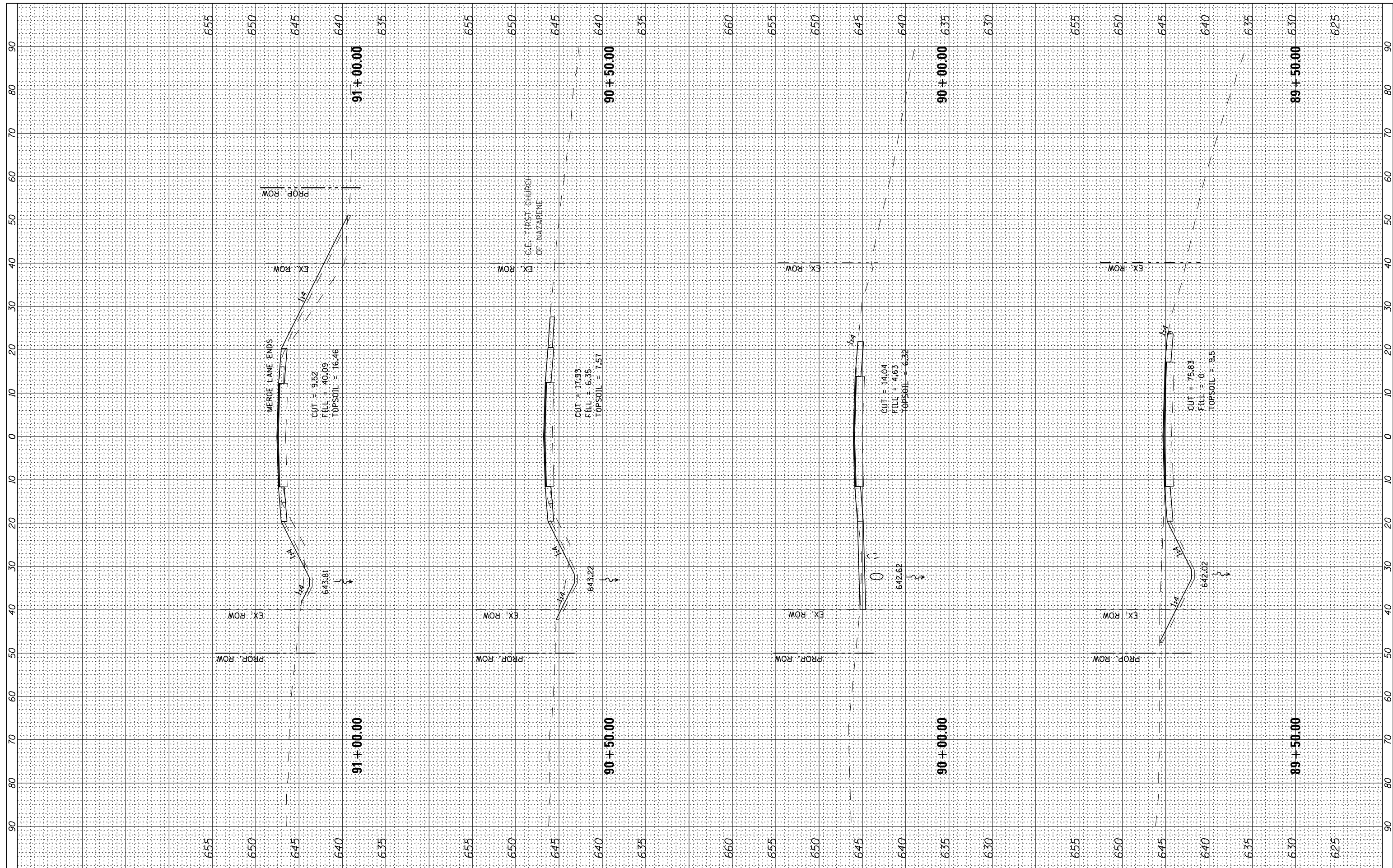
SCALE: SHEET OF SHEETS STA. 88+00.00 TO STA. 89+05.93

F.A. RTE.	SECTION	COUNTY	TOTAL SHEETS	SHEET NO.
1467	13-00089-02-SD	TAZEWELL	155	92
	13-00090-03-RS	CONTRACT NO. 89727		

ILLINOIS FED. AID PROJECT

FINAL SURVEY	SURVEYED	BY	DATE
NOTE BOOK NO.	PLOTTED		
	TEMPLATE		
	AREAS CHECKED		

ORIGINAL SURVEY	SURVEYED	BY	DATE
NOTE BOOK NO.	PLOTTED		
	TEMPLATE		
	AREAS CHECKED		



USER NAME	DESIGNED	REVISED
	DRAWN	REVISED
	CHECKED	REVISED
	DATE	REVISED

**STATE OF ILLINOIS
DEPARTMENT OF TRANSPORTATION**

BROADWAY ROAD CROSS SECTIONS

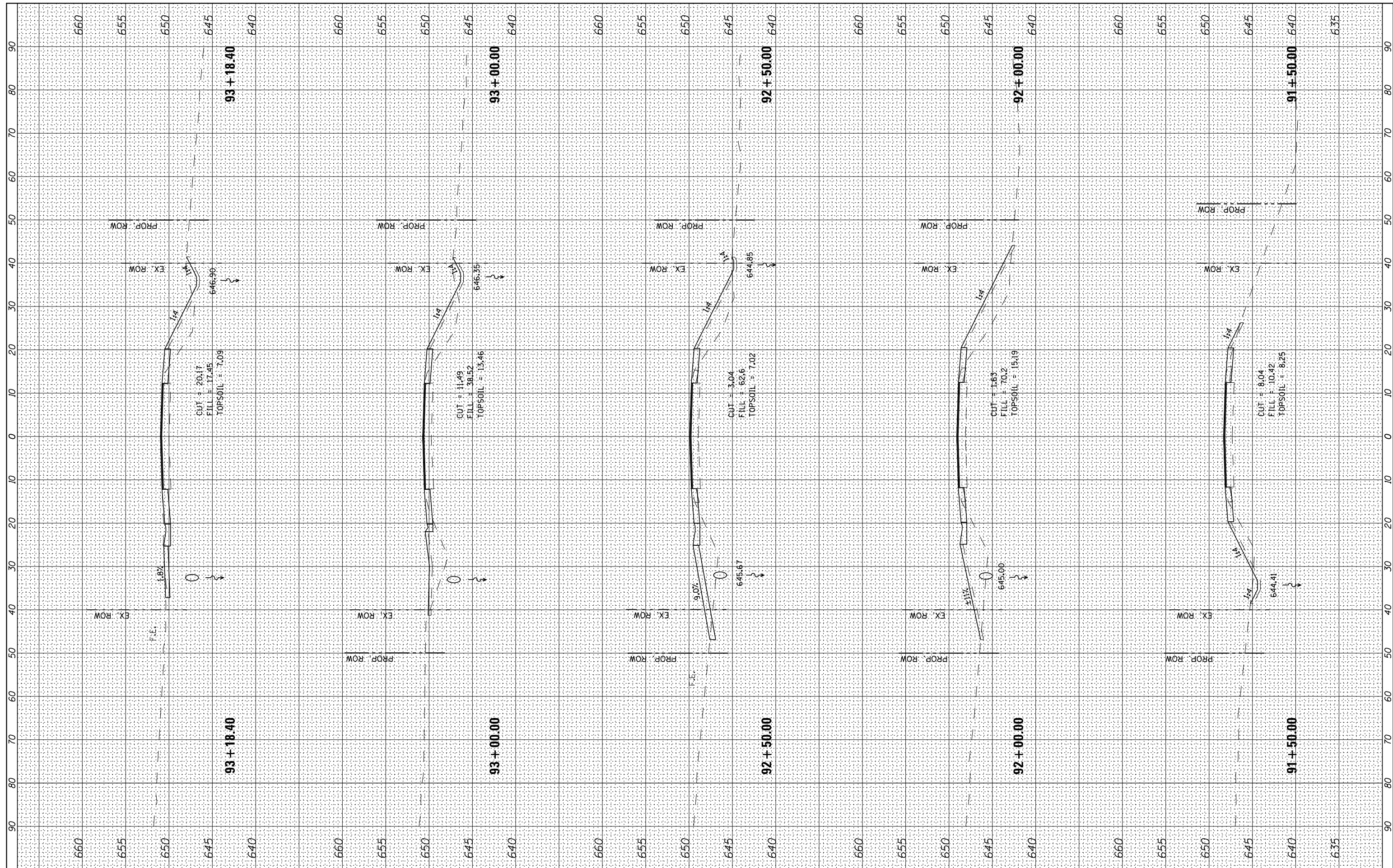
SCALE: SHEET OF SHEETS STA. 89+50.00 TO STA. 91+00.00

F.A. RTE.	SECTION	COUNTY	TOTAL SHEETS	SHEET NO.
1467	13-00089-02-SD	TAZEWELL	155	93
	13-00090-03-RS	CONTRACT NO. 89727		

ILLINOIS FED. AID PROJECT

FINAL SURVEY NO.	SURVEYED	BY	DATE
NOTE BOOK	PLOTTED		
AREAS CHECKED	TEMPLATE		
	AREAS CHECKED		

ORIGINAL SURVEY NO.	SURVEYED	BY	DATE
NOTE BOOK	PLOTTED		
AREAS CHECKED	TEMPLATE		
	AREAS CHECKED		



USER NAME :	DESIGNED -	REVISED -
	DRAWN -	REVISED -
PLOT SCALE = 20.0000' / in.	CHECKED -	REVISED -
PLOT DATE = 8/5/2021	DATE -	REVISED -

**STATE OF ILLINOIS
DEPARTMENT OF TRANSPORTATION**

BROADWAY ROAD CROSS SECTIONS

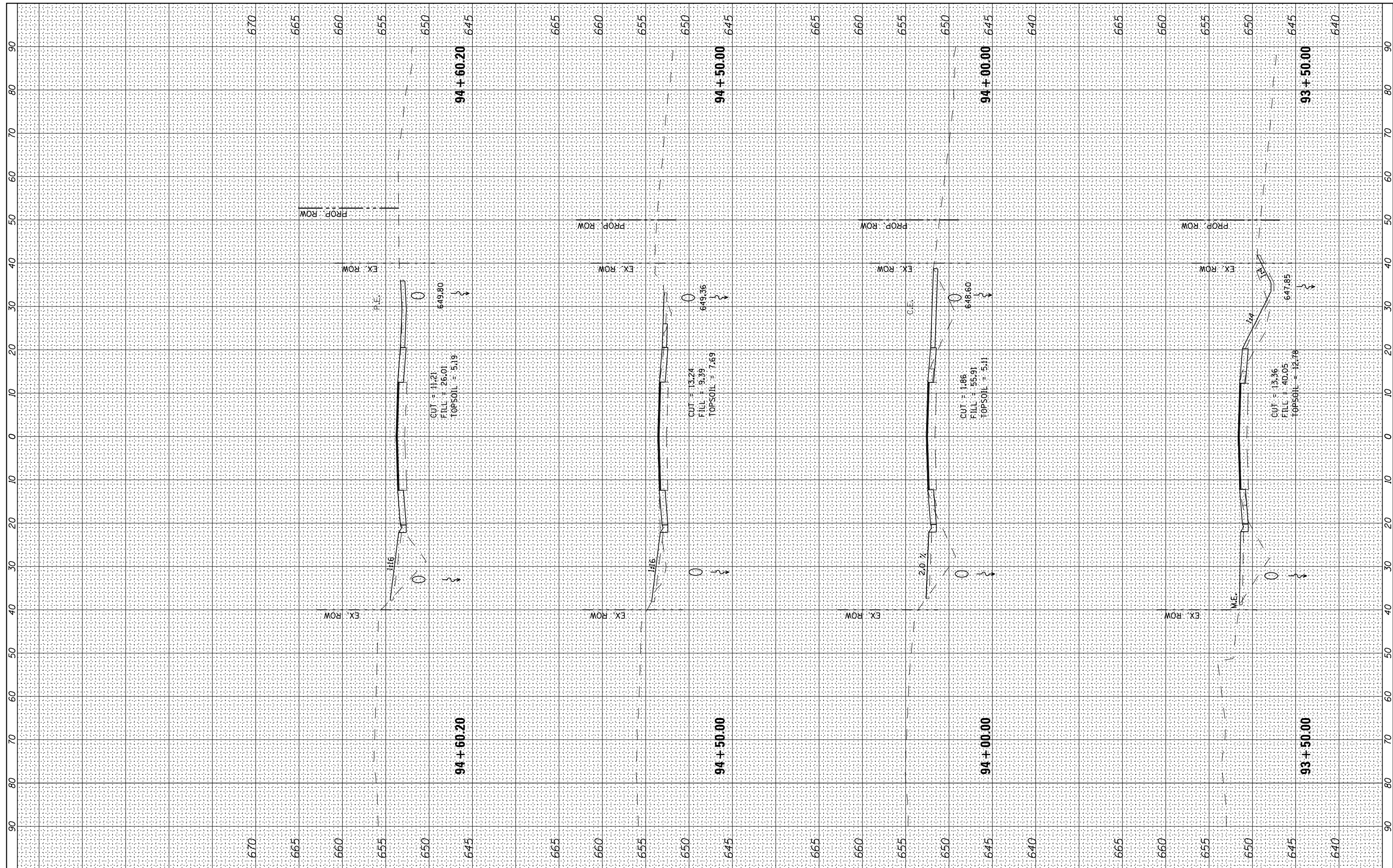
SCALE: SHEET OF SHEETS STA. 91+50.00 TO STA. 93+15.86

F.A. RTE.	SECTION	COUNTY	TOTAL SHEETS	SHEET NO.
1467	13-00089-02-SD	TAZEWELL	155	94
	13-00090-03-RS			CONTRACT NO. 89727

ILLINOIS FED. AID PROJECT

FINAL SURVEY NO.	SURVEYED PLOTTED AREAS CHECKED	BY	DATE

ORIGINAL SURVEY NO.	SURVEYED PLOTTED AREAS CHECKED	BY	DATE



USER NAME -	DESIGNED -	REVISED -
	DRAWN -	REVISED -
PLOT SCALE = 20.0000" / in.	CHECKED -	REVISED -
PLOT DATE = 8/5/2021	DATE -	REVISED -

**STATE OF ILLINOIS
DEPARTMENT OF TRANSPORTATION**

BROADWAY ROAD CROSS SECTIONS

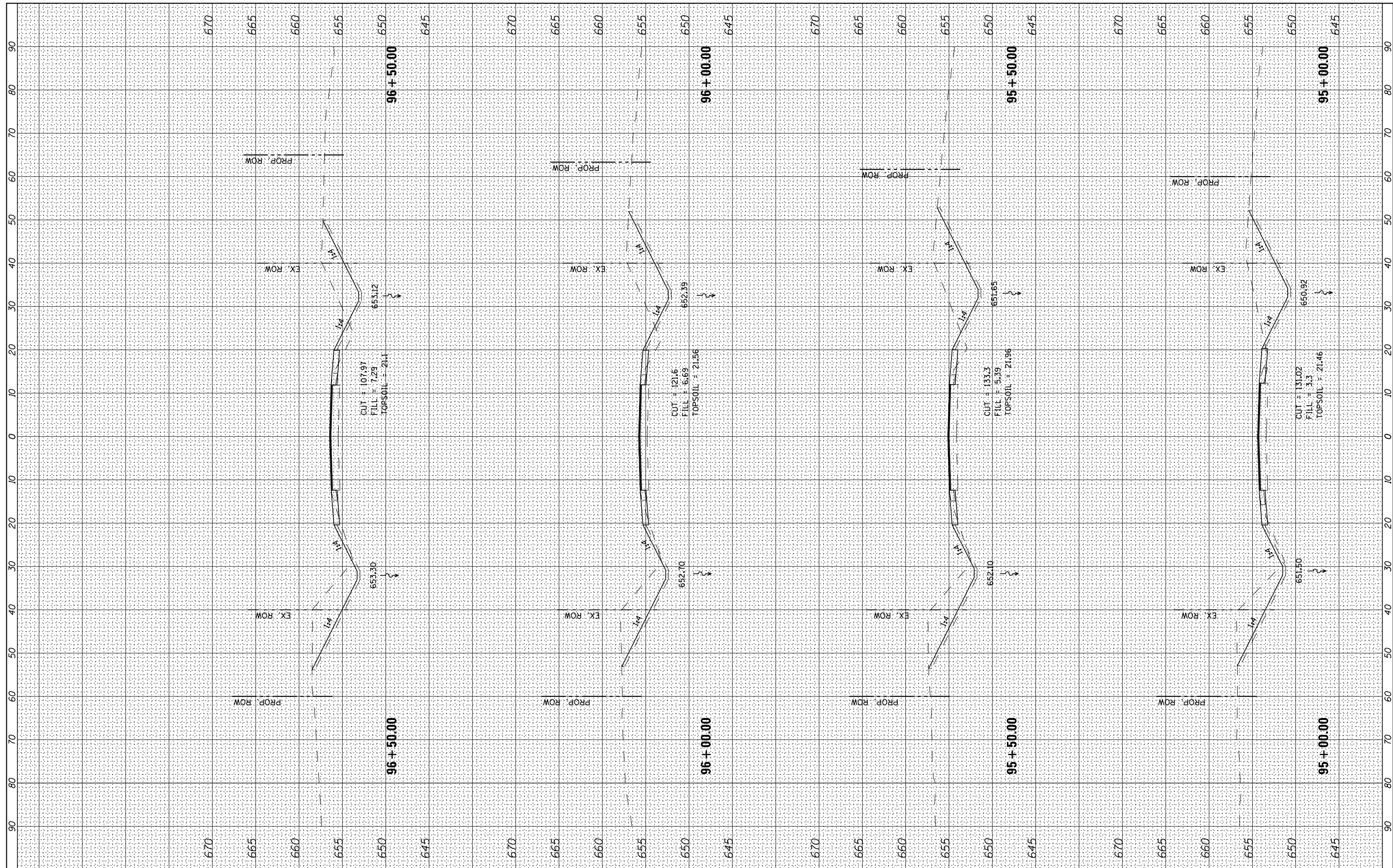
SCALE: SHEET OF SHEETS STA. 93+50.00 TO STA. 94+60.10

F.A. RTE.	SECTION	COUNTY	TOTAL SHEETS	SHEET NO.
1467	13-00089-02-SD	TAZEWELL	155	95
	13-00090-03-RS			
				CONTRACT NO. 89727

ILLINOIS FED. AID PROJECT

FINAL SURVEY NO.	SURVEYED PLOTTED TEMPLATE AREAS CHECKED	BY	DATE

ORIGINAL SURVEY NO.	SURVEYED PLOTTED TEMPLATE AREAS CHECKED	BY	DATE



USER NAME	DESIGNED	REVISED
	DRAWN	REVISED
	CHECKED	REVISED
	DATE	REVISED

**STATE OF ILLINOIS
DEPARTMENT OF TRANSPORTATION**

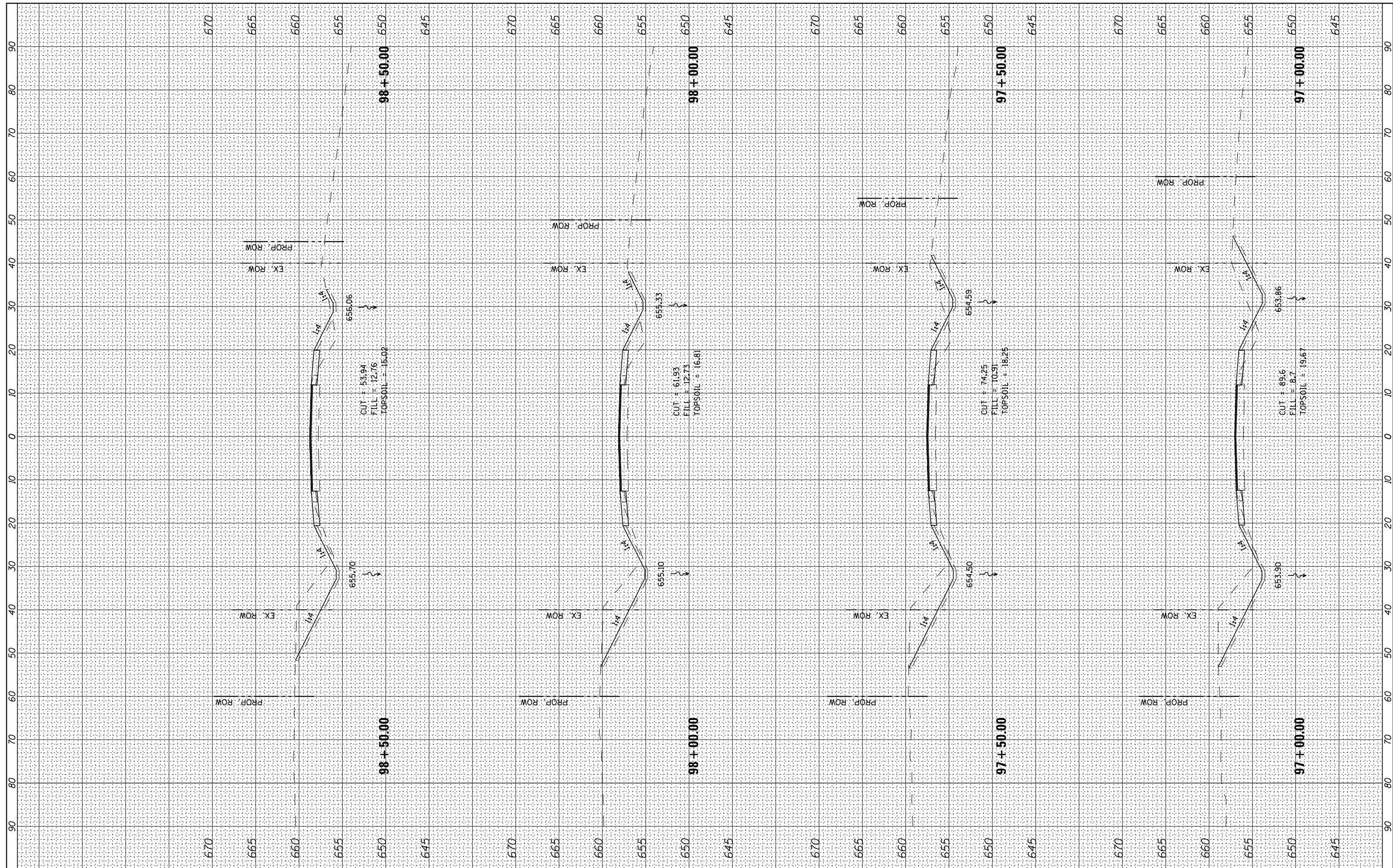
BROADWAY ROAD CROSS SECTIONS

SCALE: SHEET OF SHEETS STA. 95+00.00 TO STA. 96+50.00

F.A. RTE.	SECTION	COUNTY	TOTAL SHEETS	SHEET NO.
1467	13-00089-02-SD	TAZEWELL	155	96
	13-00090-03-RS			CONTRACT NO. 89727
ILLINOIS FED. AID PROJECT				

FINAL SURVEY NO.	SURVEYED PLOTTED TEMPLATE AREAS CHECKED	BY	DATE

ORIGINAL SURVEY NO.	SURVEYED PLOTTED TEMPLATE AREAS CHECKED	BY	DATE



USER NAME	DESIGNED	REVIS
	DRAWN	REVIS
	CHECKED	REVIS
	DATE	REVIS

DESIGNED	REVIS
DRAWN	REVIS
CHECKED	REVIS
DATE	REVIS

**STATE OF ILLINOIS
DEPARTMENT OF TRANSPORTATION**

BROADWAY ROAD CROSS SECTIONS

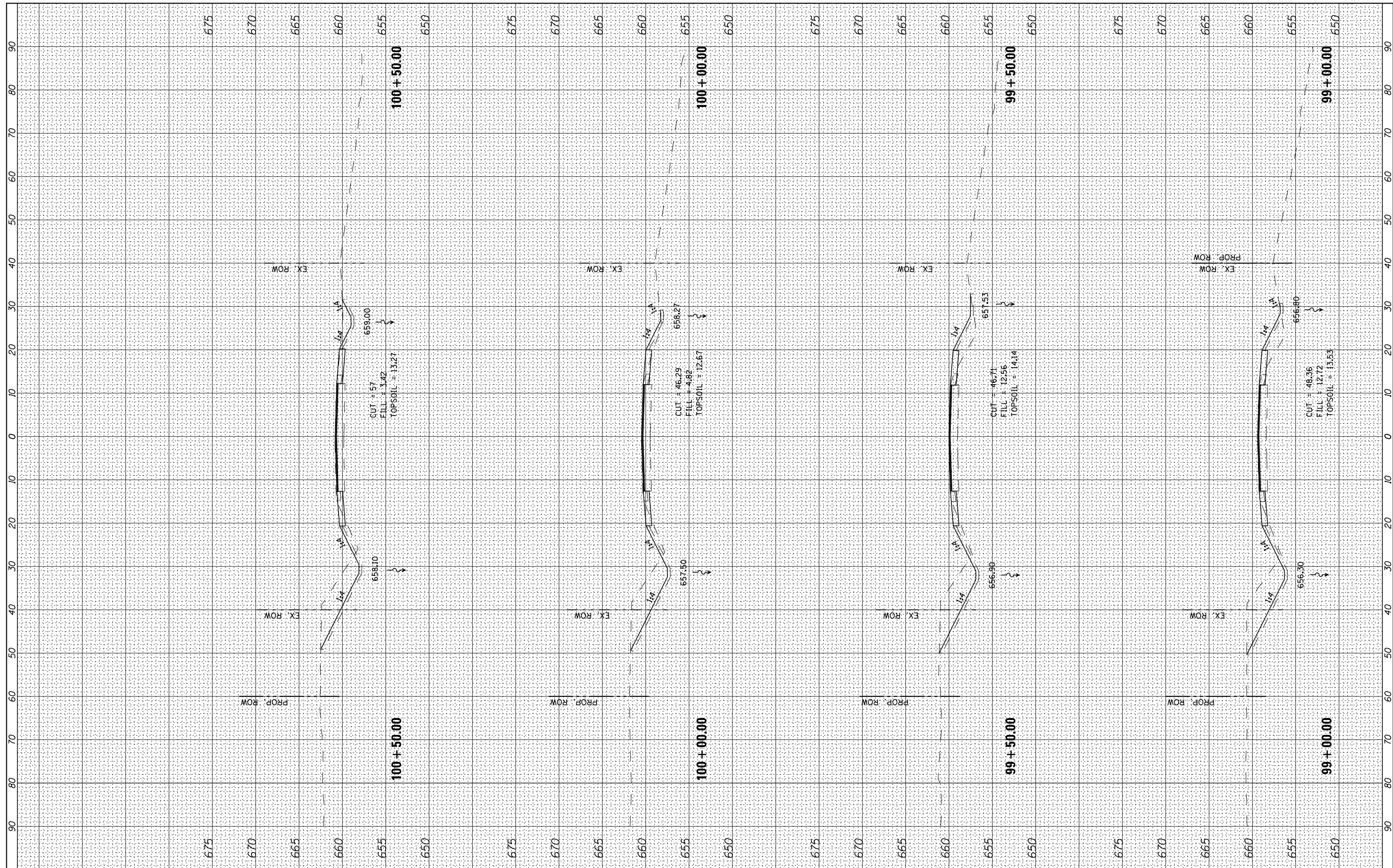
SCALE: SHEET OF SHEETS STA. 97+00.00 TO STA. 98+50.00

F.A. RTE.	SECTION	COUNTY	TOTAL SHEETS	SHEET NO.
1467	13-00089-02-SD	TAZEWELL	155	97
	13-00090-03-RS			
			CONTRACT NO. 89727	

ILLINOIS FED. AID PROJECT

FINAL SURVEY	SURVEYED	BY	DATE
NOTE BOOK NO.	PLOTTED		
	TEMPLATE		
	AREAS CHECKED		

ORIGINAL SURVEY	SURVEYED	BY	DATE
NOTE BOOK NO.	PLOTTED		
	TEMPLATE		
	AREAS CHECKED		



USER NAME	DESIGNED	REVISED
	DRAWN	REVISED
PLOT SCALE = 20.0000' / in.	CHECKED	REVISED
PLOT DATE = 8/5/2021	DATE	REVISED

**STATE OF ILLINOIS
DEPARTMENT OF TRANSPORTATION**

BROADWAY ROAD CROSS SECTIONS

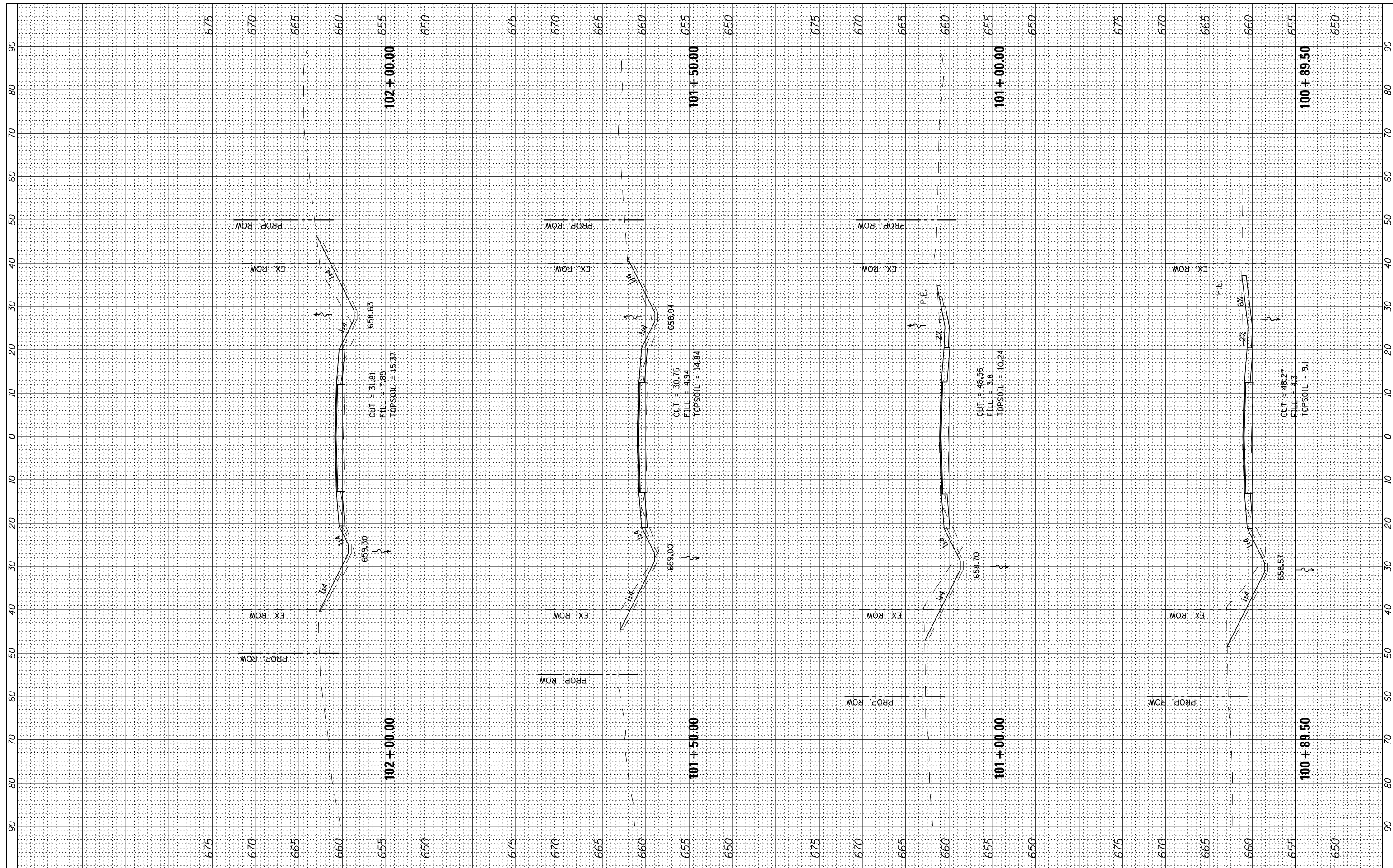
SCALE: SHEET OF SHEETS STA. 99+00.00 TO STA. 100+50.00

F.A. RTE.	SECTION	COUNTY	TOTAL SHEETS	SHEET NO.
1467	13-00089-02-SD	TAZEWELL	155	98
	13-00090-03-RS	CONTRACT NO. 89727		

ILLINOIS FED. AID PROJECT

FINAL SURVEY	SURVEYED	BY	DATE
NOTE BOOK	PLOTTED		
NO.	TEMPLATE		
	AREAS		
	CHECKED		

ORIGINAL SURVEY	SURVEYED	BY	DATE
NOTE BOOK	PLOTTED		
NO.	TEMPLATE		
	AREAS		
	CHECKED		



USER NAME	DESIGNED	REVISED
	DRAWN	REVISED
PLOT SCALE = 20.0000' / in.	CHECKED	REVISED
PLOT DATE = 8/5/2021	DATE	REVISED

**STATE OF ILLINOIS
DEPARTMENT OF TRANSPORTATION**

BROADWAY ROAD CROSS SECTIONS

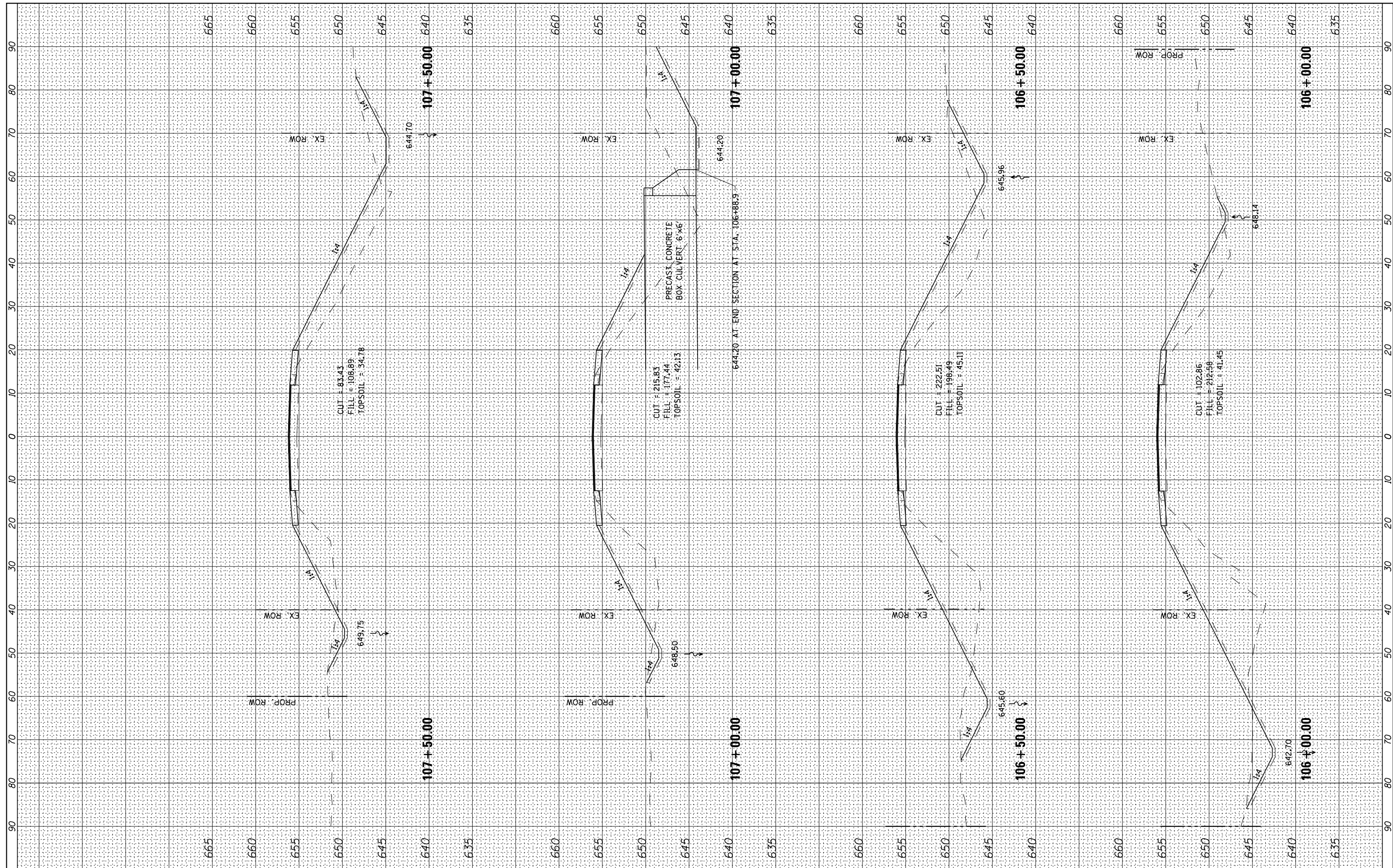
SCALE: SHEET OF SHEETS STA. 100+90.25 TO STA. 102+00.00

F.A. RTE.	SECTION	COUNTY	TOTAL SHEETS	SHEET NO.
1467	13-00089-02-SD	TAZEWELL	155	99
	13-00090-03-RS			CONTRACT NO. 89727

ILLINOIS FED. AID PROJECT

FINAL SURVEY NO.	SURVEYED	BY	DATE
NOTE BOOK	PLOTTED		
AREAS CHECKED	TEMPLATE		
	AREAS CHECKED		

ORIGINAL SURVEY NO.	SURVEYED	BY	DATE
NOTE BOOK	PLOTTED		
AREAS CHECKED	TEMPLATE		
	AREAS CHECKED		



USER NAME	DESIGNED	REVISED
	DRAWN	REVISED
PLOT SCALE = 20.0000' / in.	CHECKED	REVISED
PLOT DATE = 8/5/2021	DATE	REVISED

**STATE OF ILLINOIS
DEPARTMENT OF TRANSPORTATION**

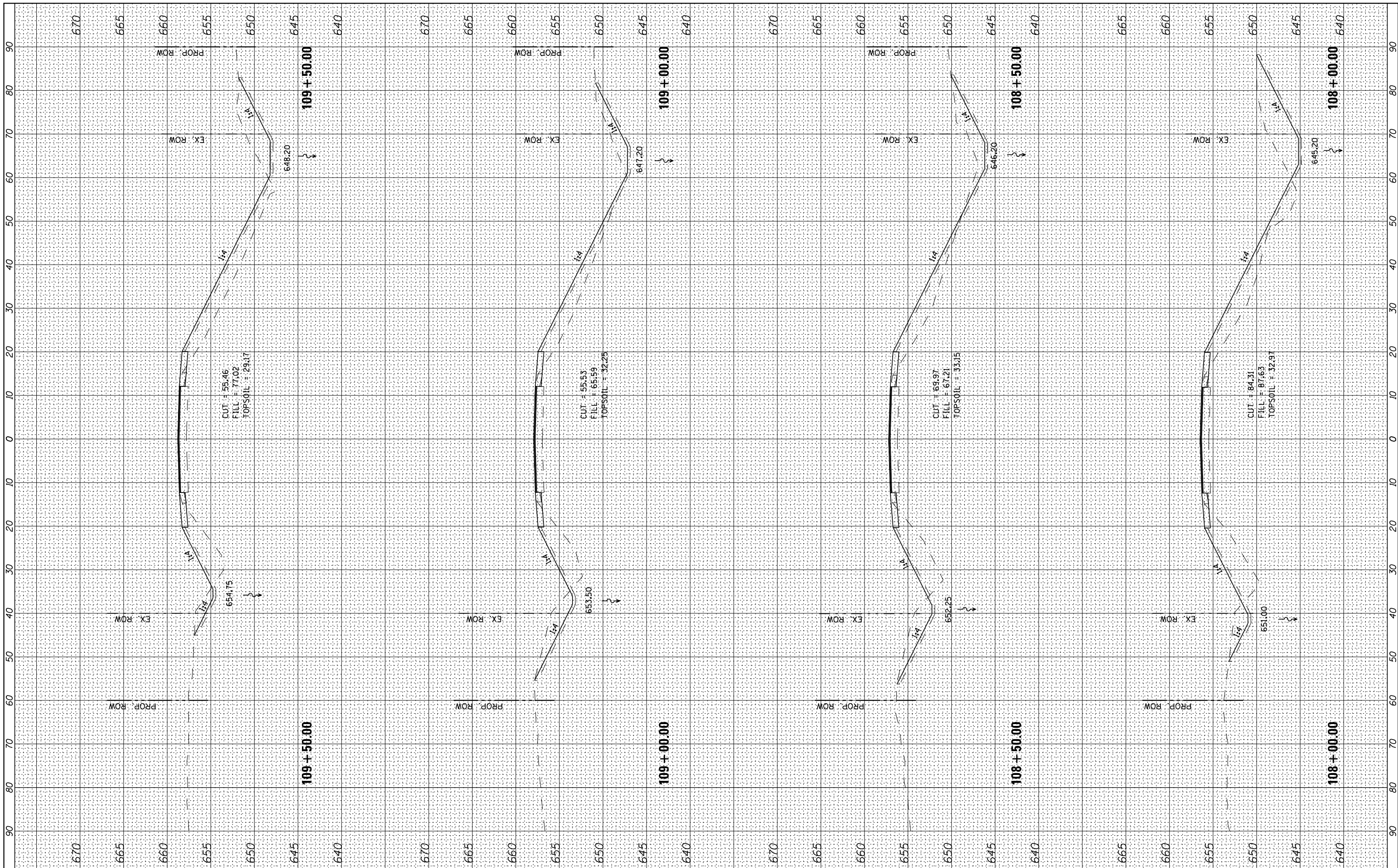
BROADWAY ROAD CROSS SECTIONS			
SCALE:	SHEET	OF	SHEETS
			STA. 106+00.00 TO STA. 107+50.00

F.A. RTE.	SECTION	COUNTY	TOTAL SHEETS	SHEET NO.
1467	13-00089-02-SD	TAZEWELL	155	102
	13-00090-03-RS			CONTRACT NO. 89727

ILLINOIS FED. AID PROJECT

FINAL SURVEY NO.	SURVEYED	BY	DATE
NOTE BOOK NO.	PLOTTED		
AREAS CHECKED	TEMPLATE		
	AREAS CHECKED		

ORIGINAL SURVEY NO.	SURVEYED	BY	DATE
NOTE BOOK NO.	PLOTTED		
AREAS CHECKED	TEMPLATE		
	AREAS CHECKED		



USER NAME	DESIGNED	REVIS
	DRAWN	REVIS
	CHECKED	REVIS
	DATE	REVIS

**STATE OF ILLINOIS
DEPARTMENT OF TRANSPORTATION**

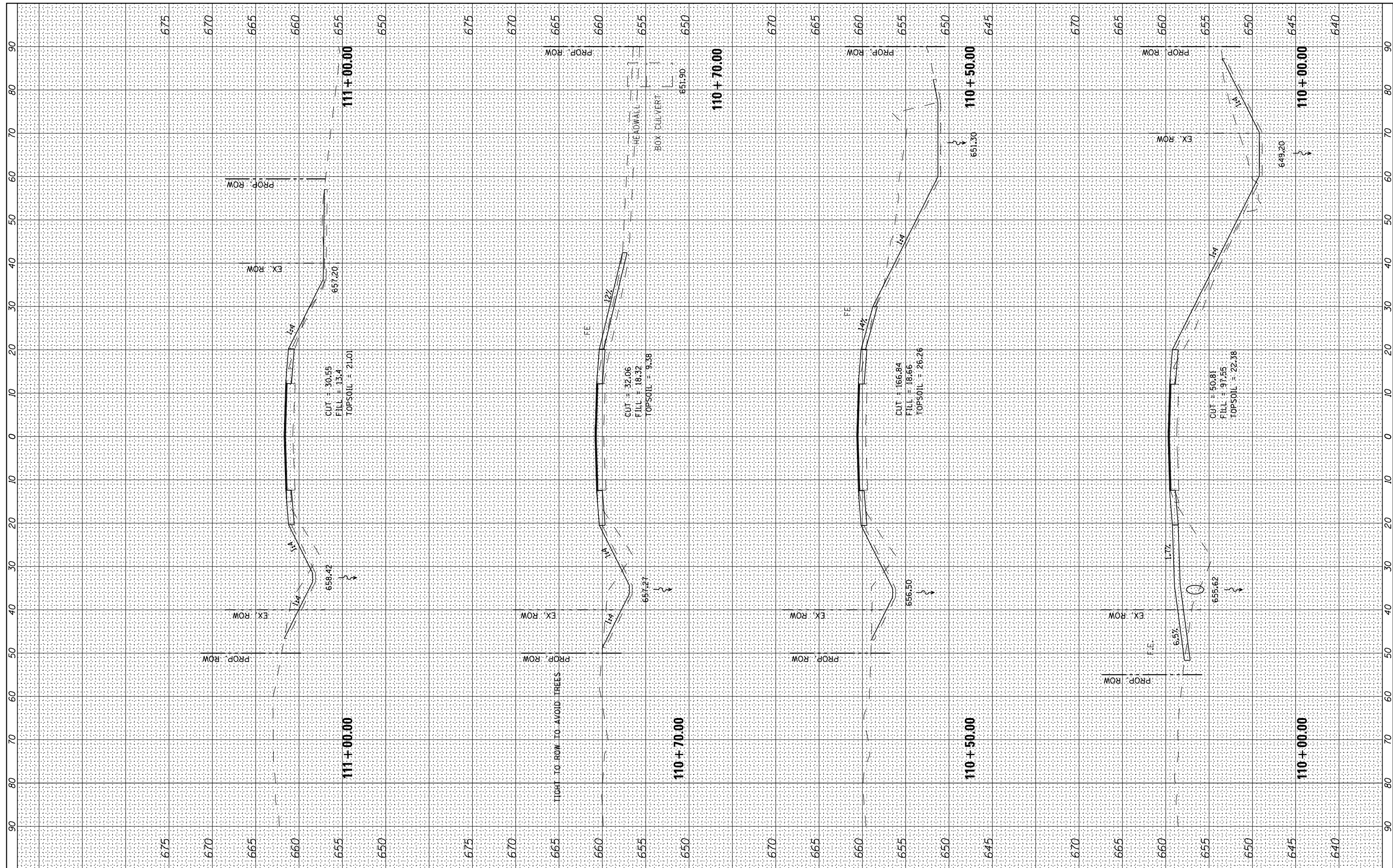
BROADWAY ROAD CROSS SECTIONS

SCALE: SHEET OF SHEETS STA. 108+00.00 TO STA. 109+50.00

F.A. RTE.	SECTION	COUNTY	TOTAL SHEETS	SHEET NO.
1467	13-00089-02-SD	TAZEWELL	155	103
	13-00090-03-RS	CONTRACT NO. 89727		

FINAL SURVEY NO.	SURVEYED	BY	DATE
NOTE BOOK	PLOTTED		
AREAS CHECKED	TEMPLATE		
	AREAS CHECKED		

ORIGINAL SURVEY NO.	SURVEYED	BY	DATE
	PLOTTED		
	TEMPLATE		
	AREAS CHECKED		
	AREAS CHECKED		



USER NAME	DESIGNED	REVISED
	DRAWN	REVISED
PLOT SCALE = 20.0000' / in.	CHECKED	REVISED
PLOT DATE = 8/5/2021	DATE	REVISED

**STATE OF ILLINOIS
DEPARTMENT OF TRANSPORTATION**

BROADWAY ROAD CROSS SECTIONS

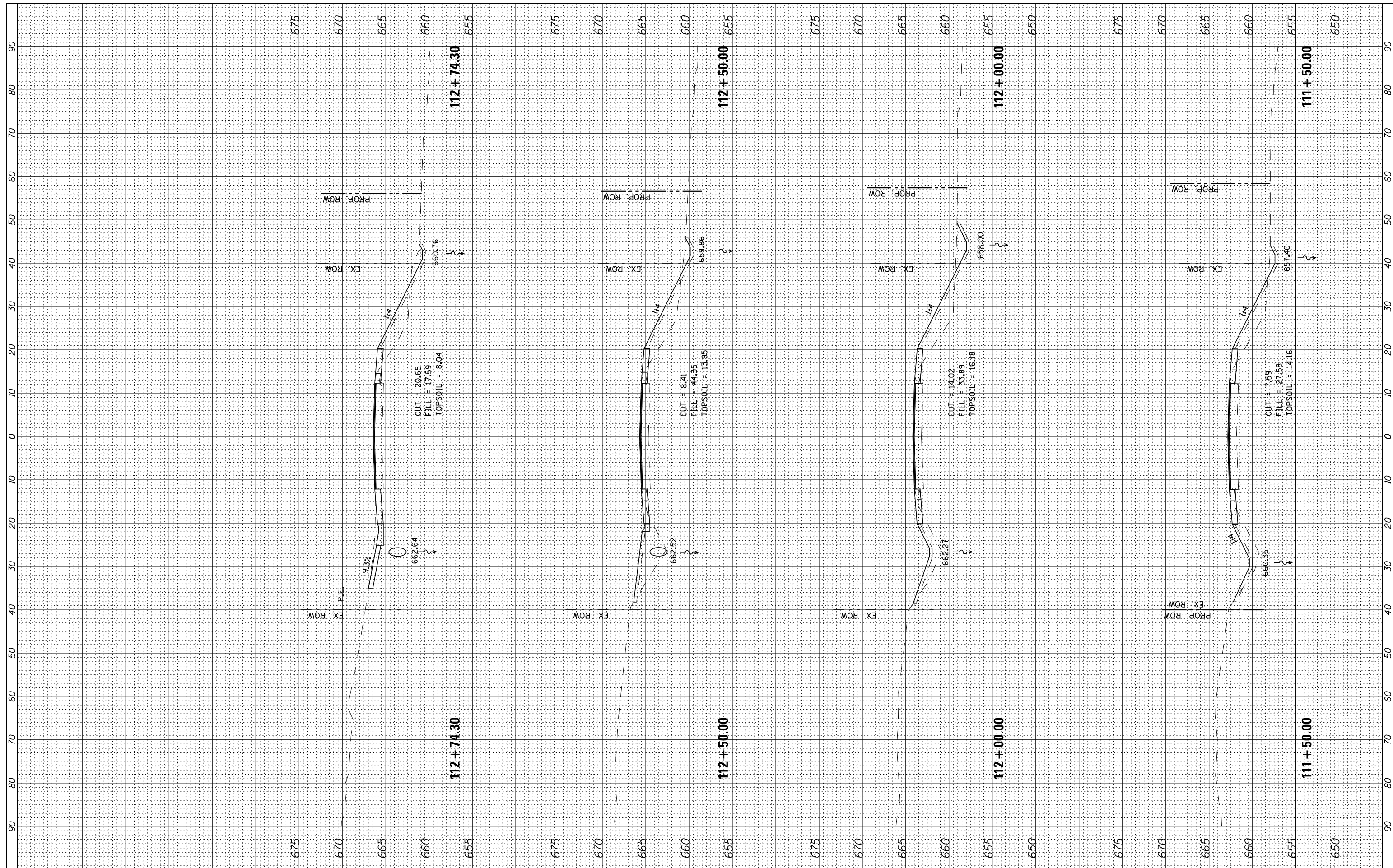
SCALE: SHEET OF SHEETS STA. 110+00.00 TO STA. 111+00.00

F.A. RTE.	SECTION	COUNTY	TOTAL SHEETS	SHEET NO.
1467	13-00089-02-SD	TAZEWELL	155	104
	13-00090-03-RS	CONTRACT NO. 89727		

ILLINOIS FED. AID PROJECT

FINAL SURVEY NO.	SURVEYED	BY	DATE
NOTE BOOK	PLOTTED		
AREAS CHECKED	TEMPLATE		
	AREAS CHECKED		

ORIGINAL SURVEY NO.	SURVEYED	BY	DATE
NOTE BOOK	PLOTTED		
AREAS CHECKED	TEMPLATE		
	AREAS CHECKED		



USER NAME =	DESIGNED -	REVISED -
PLOT SCALE = 20.0000' / in.	DRAWN -	REVISED -
PLOT DATE = 8/5/2021	CHECKED -	REVISED -
	DATE -	REVISED -

**STATE OF ILLINOIS
DEPARTMENT OF TRANSPORTATION**

BROADWAY ROAD CROSS SECTIONS

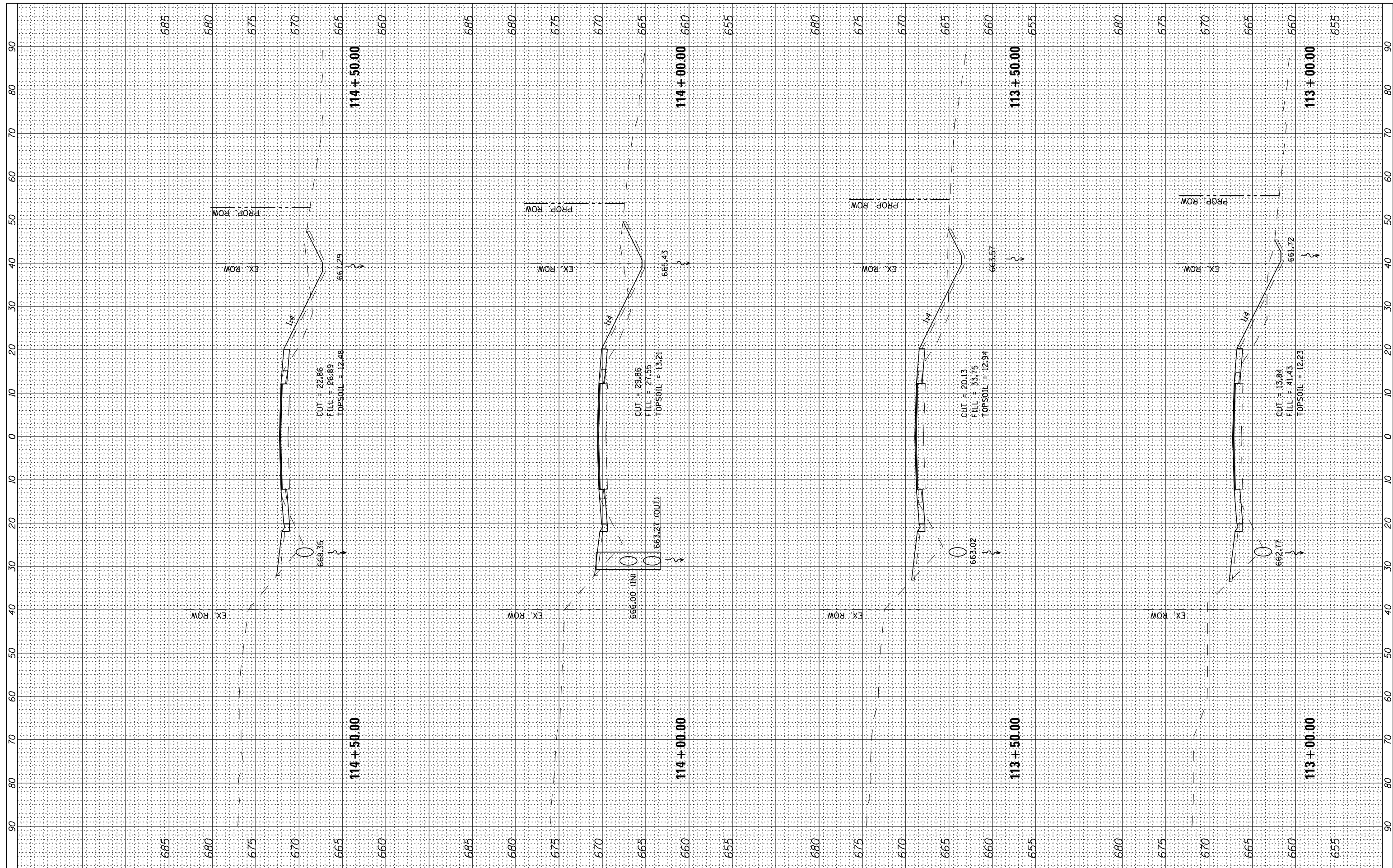
SCALE: SHEET OF SHEETS STA. 111+50.00 TO STA. 112+74.38

F.A. RTE.	SECTION	COUNTY	TOTAL SHEETS	SHEET NO.
1467	13-00089-02-SD	TAZEWELL	155	105
	13-00090-03-RS	CONTRACT NO. 89727		

ILLINOIS FED. AID PROJECT

FINAL SURVEY NO.	SURVEYED PLOTTED TEMPLATE AREAS CHECKED	BY	DATE

ORIGINAL SURVEY NO.	SURVEYED PLOTTED TEMPLATE AREAS CHECKED	BY	DATE



USER NAME :	DESIGNED -	REVISED -
PLOT SCALE = 20.0000' / in.	DRAWN -	REVISED -
PLOT DATE = 8/5/2021	CHECKED -	REVISED -
	DATE -	REVISED -

**STATE OF ILLINOIS
DEPARTMENT OF TRANSPORTATION**

BROADWAY ROAD CROSS SECTIONS

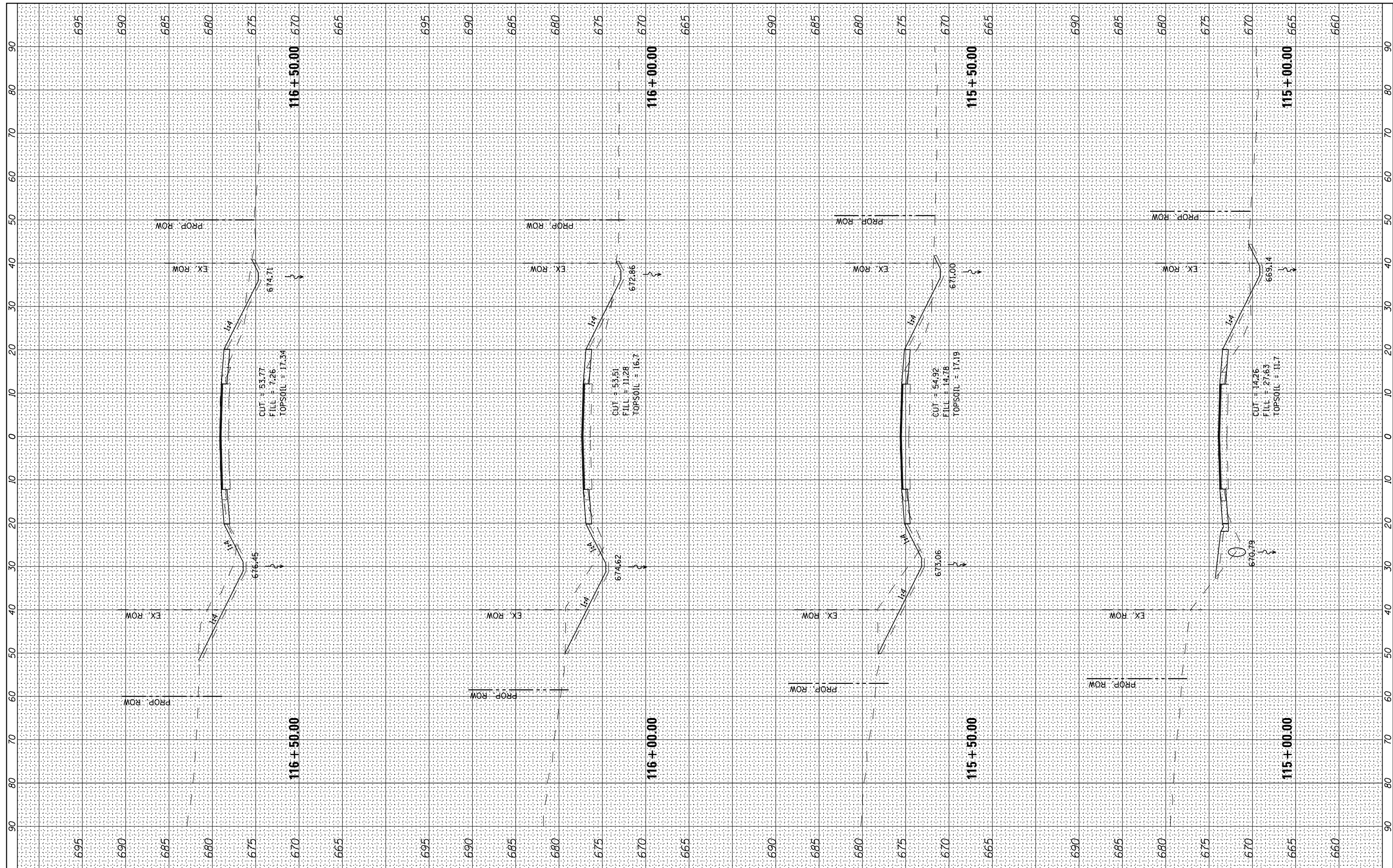
SCALE: SHEET OF SHEETS STA. 113+00.00 TO STA. 114+50.00

F.A. RTE.	SECTION	COUNTY	TOTAL SHEETS	SHEET NO.
1467	13-00089-02-SD	TAZEWELL	155	106
13-00090-03-RS		CONTRACT NO. 89727		

ILLINOIS FED. AID PROJECT

FINAL SURVEY NO.	SURVEYED	BY	DATE
NOTE BOOK	PLOTTED		
AREAS CHECKED	TEMPLATE		
	AREAS CHECKED		

ORIGINAL SURVEY NO.	SURVEYED	BY	DATE
NOTE BOOK	PLOTTED		
AREAS CHECKED	TEMPLATE		
	AREAS CHECKED		



USER NAME :	DESIGNED -	REVISED -
	DRAWN -	REVISED -
PLOT SCALE = 20.0000' / in.	CHECKED -	REVISED -
PLOT DATE = 8/5/2021	DATE -	REVISED -

**STATE OF ILLINOIS
DEPARTMENT OF TRANSPORTATION**

BROADWAY ROAD CROSS SECTIONS

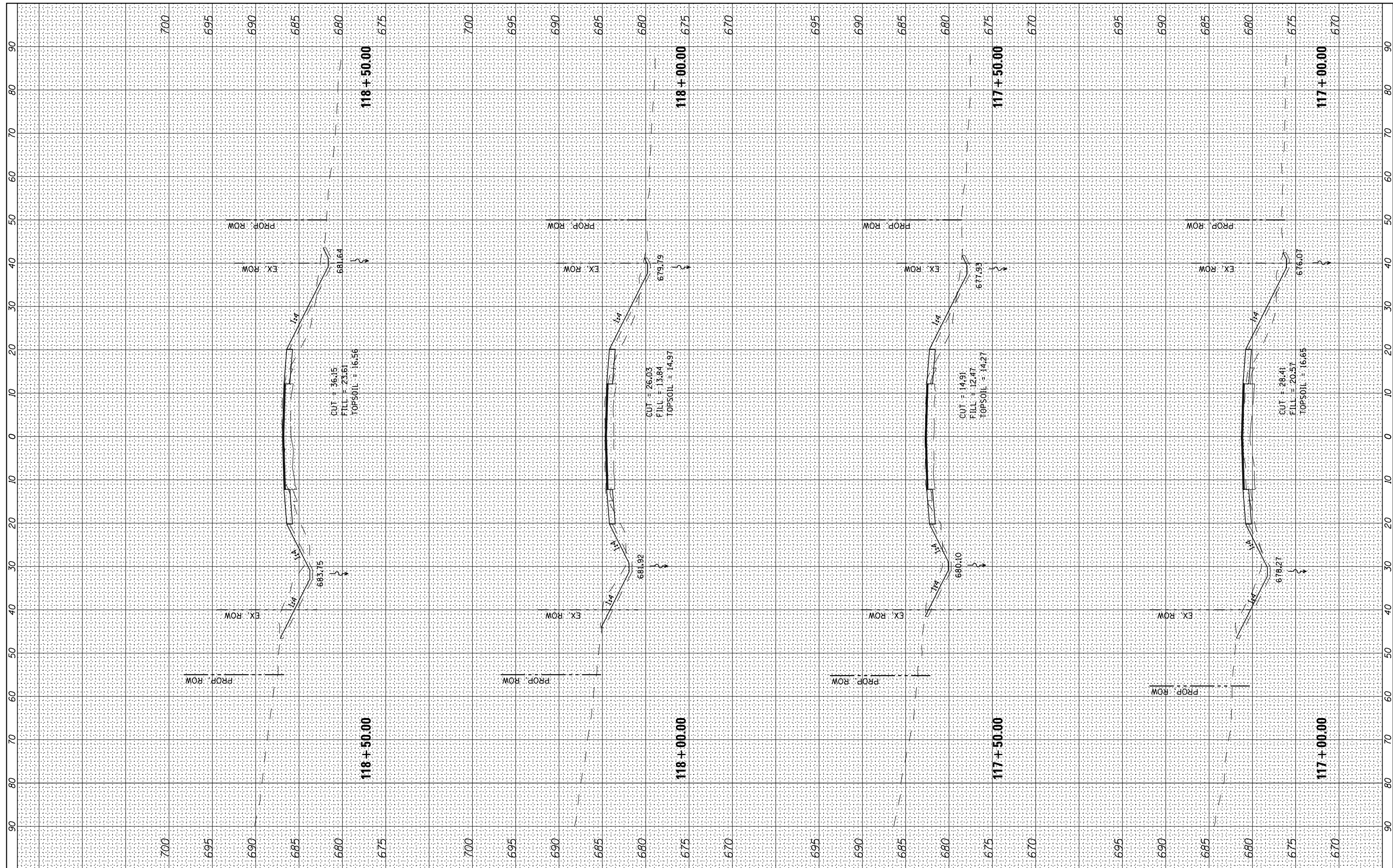
SCALE: SHEET OF SHEETS STA. 115+00.00 TO STA. 116+50.00

F.A. RTE.	SECTION	COUNTY	TOTAL SHEETS	SHEET NO.
1467	13-00089-02-SD	TAZEWELL	155	107
	13-00090-03-RS			CONTRACT NO. 89727

ILLINOIS FED. AID PROJECT

FINAL SURVEY	SURVEYED	BY	DATE
NOTE BOOK	PLOTTED		
NO.	TEMPLATE		
	AREAS CHECKED		
	AREAS CHECKED		

ORIGINAL SURVEY	SURVEYED	BY	DATE
NOTE BOOK	PLOTTED		
NO.	TEMPLATE		
	AREAS CHECKED		
	AREAS CHECKED		



USER NAME -	DESIGNED -	REVISED -
	DRAWN -	REVISED -
PLOT SCALE = 20.0000' / in.	CHECKED -	REVISED -
PLOT DATE = 8/5/2021	DATE -	REVISED -

**STATE OF ILLINOIS
DEPARTMENT OF TRANSPORTATION**

BROADWAY ROAD CROSS SECTIONS

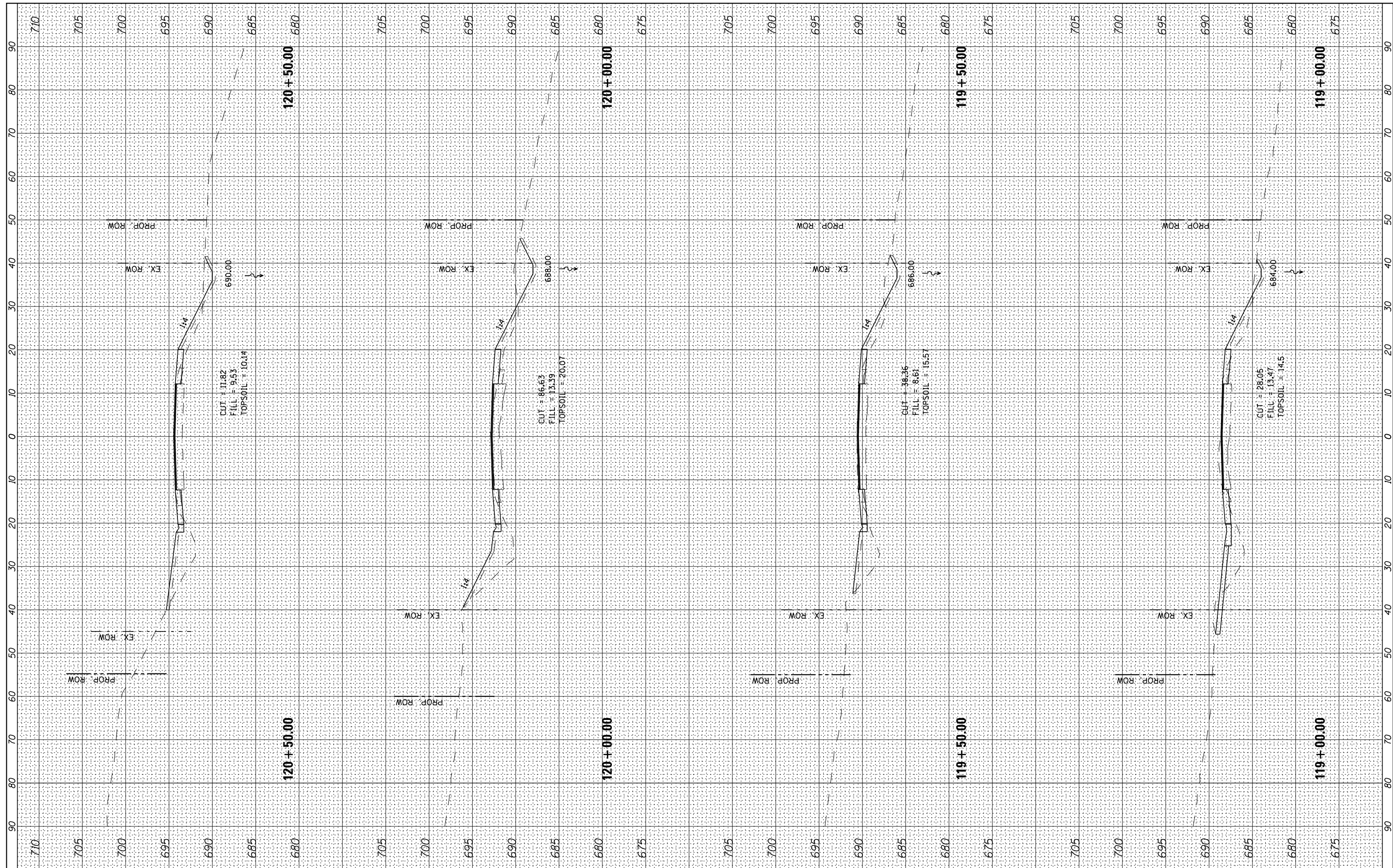
SCALE: SHEET OF SHEETS STA. 117+00.00 TO STA. 118+50.00

F.A. RTE.	SECTION	COUNTY	TOTAL SHEETS	SHEET NO.
1467	13-00089-02-SD	TAZEWELL	155	108
	13-00090-03-RS			CONTRACT NO. 89727

ILLINOIS FED. AID PROJECT

FINAL SURVEY	SURVEYED	BY	DATE
NO.	PLOTTED		
	TEMPLATE		
	AREAS CHECKED		
	AREAS CHECKED		

ORIGINAL SURVEY	SURVEYED	BY	DATE
NO.	PLOTTED		
	TEMPLATE		
	AREAS CHECKED		
	AREAS CHECKED		



USER NAME -	DESIGNED -	REVISED -
PLOT SCALE = 20.0000' / in.	DRAWN -	REVISED -
PLOT DATE = 8/5/2021	CHECKED -	REVISED -
	DATE -	REVISED -

**STATE OF ILLINOIS
DEPARTMENT OF TRANSPORTATION**

BROADWAY ROAD CROSS SECTIONS

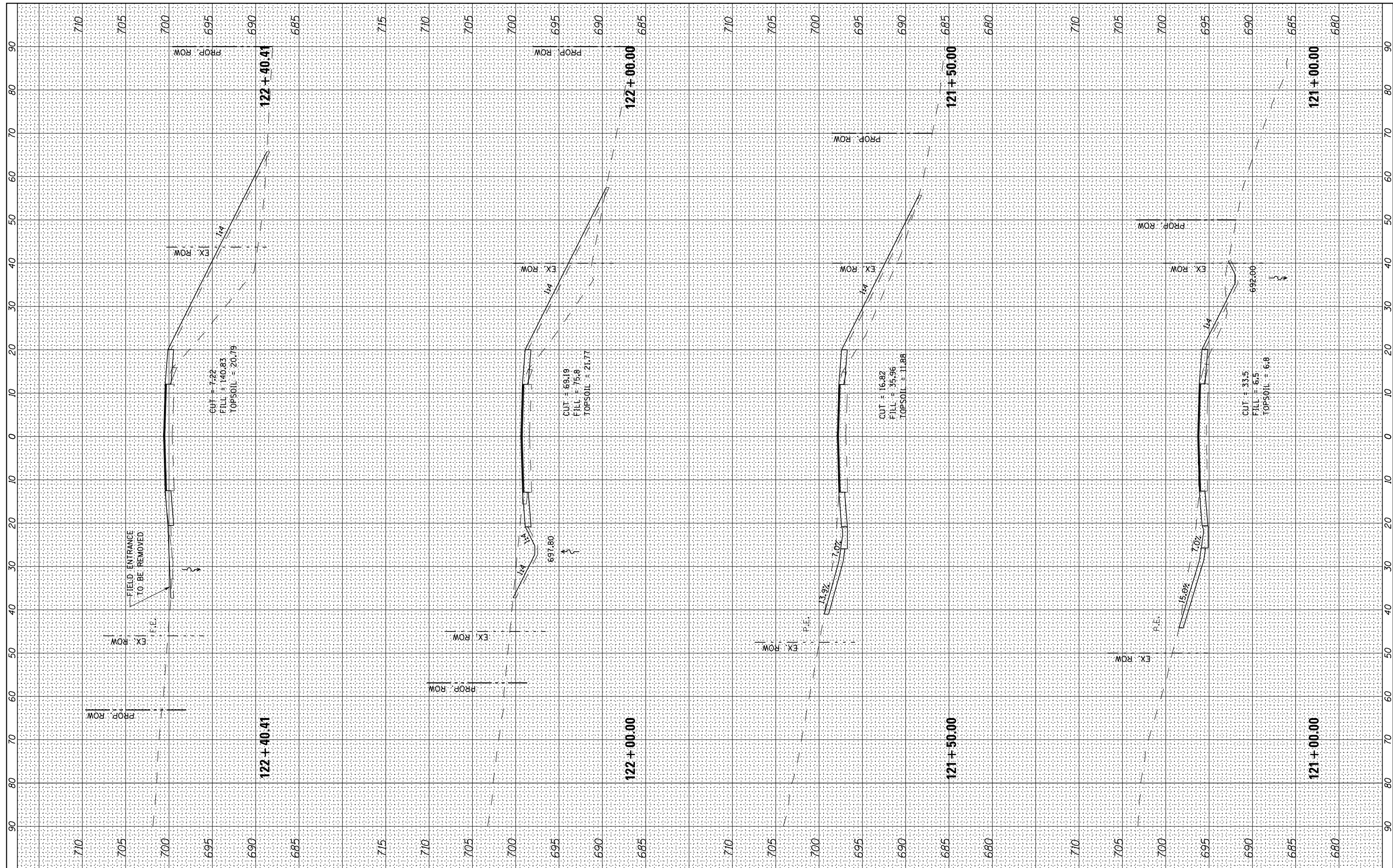
SCALE: SHEET OF SHEETS STA. 119+00.00 TO STA. 120+50.00

F.A. RTE.	SECTION	COUNTY	TOTAL SHEETS	SHEET NO.
1467	13-00089-02-SD	TAZEWELL	155	109
	13-00090-03-RS			CONTRACT NO. 89727

ILLINOIS FED. AID PROJECT

FINAL SURVEY NO.	SURVEYED PLOTTED TEMPLATE AREAS CHECKED	BY	DATE

ORIGINAL SURVEY NO.	SURVEYED PLOTTED TEMPLATE AREAS CHECKED	BY	DATE



USER NAME :	DESIGNED -	REVISED -
PLOT SCALE = 20.0000' / in.	DRAWN -	REVISED -
PLOT DATE = 8/5/2021	CHECKED -	REVISED -
	DATE -	REVISED -

**STATE OF ILLINOIS
DEPARTMENT OF TRANSPORTATION**

BROADWAY ROAD CROSS SECTIONS

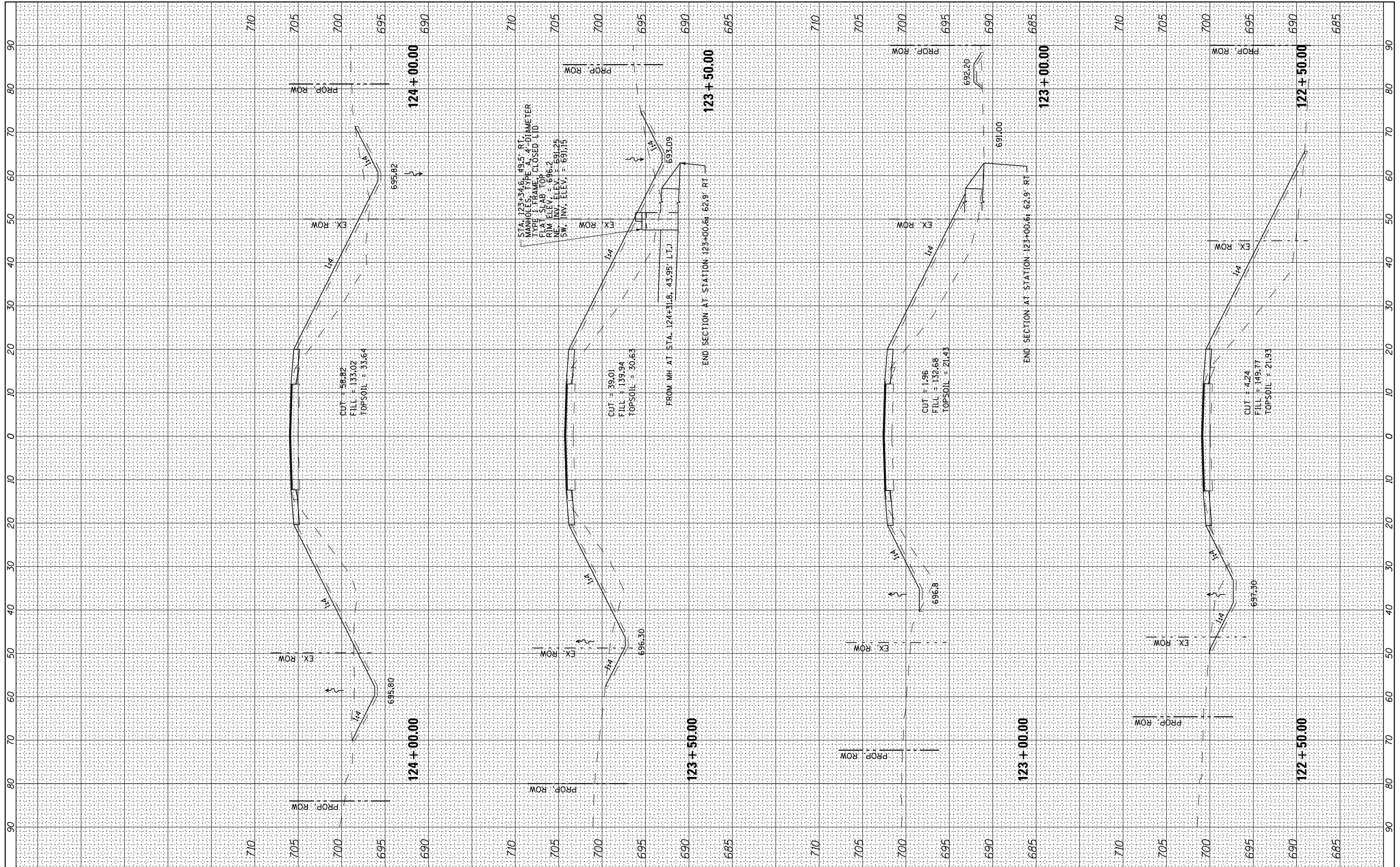
SCALE: SHEET OF SHEETS STA. 121+00.00 TO STA. 122+40.41

F.A. RTE.	SECTION	COUNTY	TOTAL SHEETS	SHEET NO.
1467	13-00089-02-SD	TAZEWELL	155	110
	13-00090-03-RS			CONTRACT NO. 89727

ILLINOIS FED. AID PROJECT

BY	DATE

ORIGINAL SURVEY NO.	SURVEYED PLOTTED AREAS CHECKED



STA. 123+34.61, 4'-0" DIA. RT. MANHOLES, TYPE A, 4'-DIAMETER TYPE 1, FRAME, CLOSED LID, C/A SLAB, 10% SW, INV. ELEV. = 696.28175, SW, INV. ELEV. = 691.15

**STATE OF ILLINOIS
DEPARTMENT OF TRANSPORTATION**

BROADWAY ROAD CROSS SECTIONS

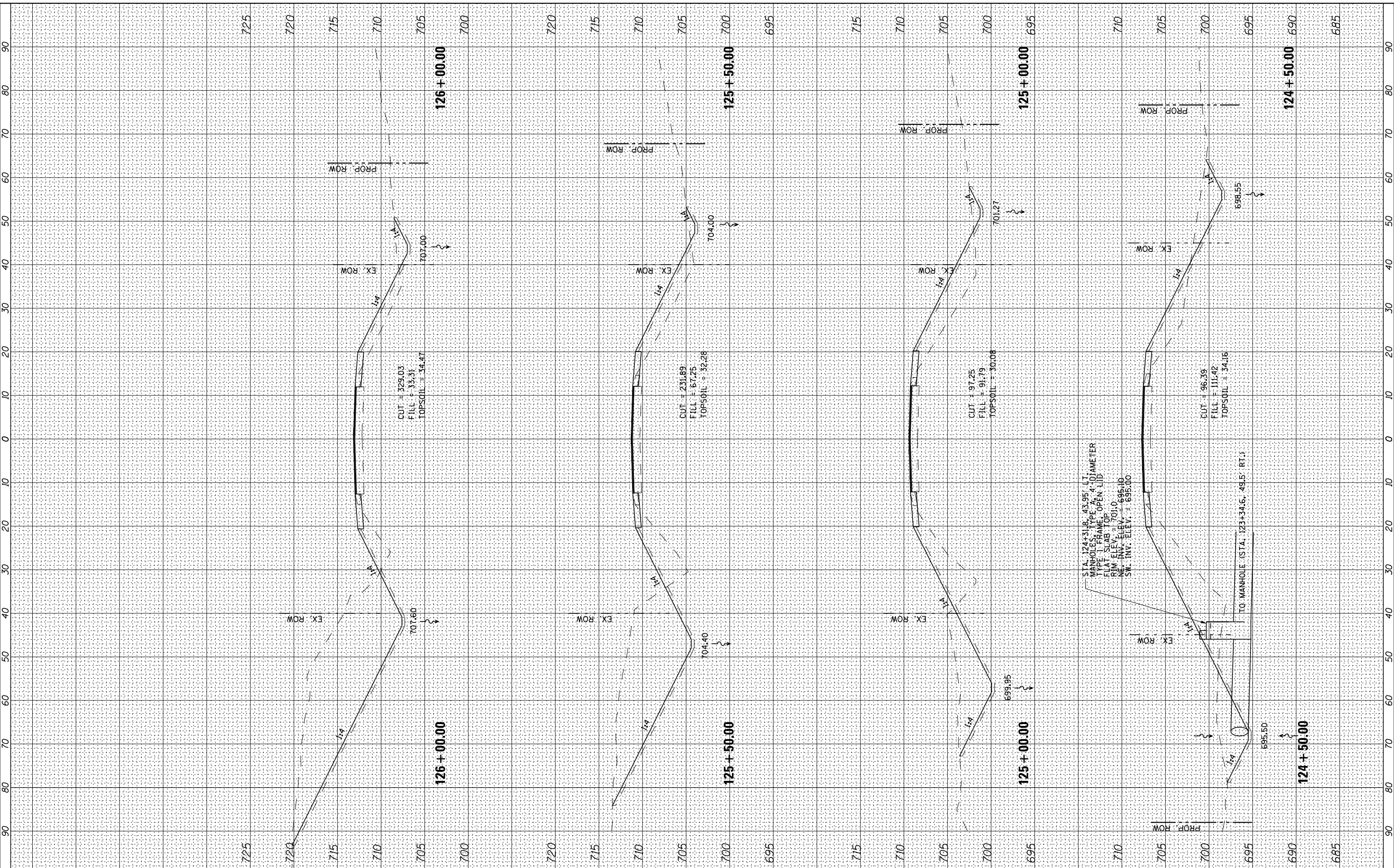
USER NAME -	DESIGNED -	REVISED -
	DRAWN -	REVISED -
	CHECKED -	REVISED -
	DATE -	REVISED -

SCALE: SHEET OF SHEETS STA. 122+50.00 TO STA. 124+00.00

F. A. RTE.	SECTION	COUNTY	TOTAL SHEETS	SHEET NO.
1467	13-00089-02-SD	TAZEWELL	155	111
	13-00090-03-RS			
				CONTRACT NO. 89727
ILLINOIS FED. AID PROJECT				

ORIGINAL SURVEY NO.	SURVEYED PLOTTED AREAS CHECKED	BY	DATE
FINL SURVEY NO.	SURVEYED PLOTTED AREAS CHECKED		

ORIGINAL SURVEY NO.	SURVEYED PLOTTED AREAS CHECKED	BY	DATE
FINL SURVEY NO.	SURVEYED PLOTTED AREAS CHECKED		



STA. 124+31.8, 42.95 - 11.4
 MANHOLES: TYPE A, 4' DIAMETER
 TYPE 1 FRAME, OPEN LID
 FLAT SLAB TOP
 PRIM. ELEV. = 701.0
 NET. INV. ELEV. = 696.10
 SW. INV. ELEV. = 695.00

TO MANHOLE (STA. 123+34.6, 49.5) RT.1

USER NAME =	DESIGNED -	REVISED -
	DRAWN -	REVISED -
PLOT SCALE = 20.0000' / in.	CHECKED -	REVISED -
PLOT DATE = 8/5/2021	DATE -	REVISED -

STATE OF ILLINOIS
DEPARTMENT OF TRANSPORTATION

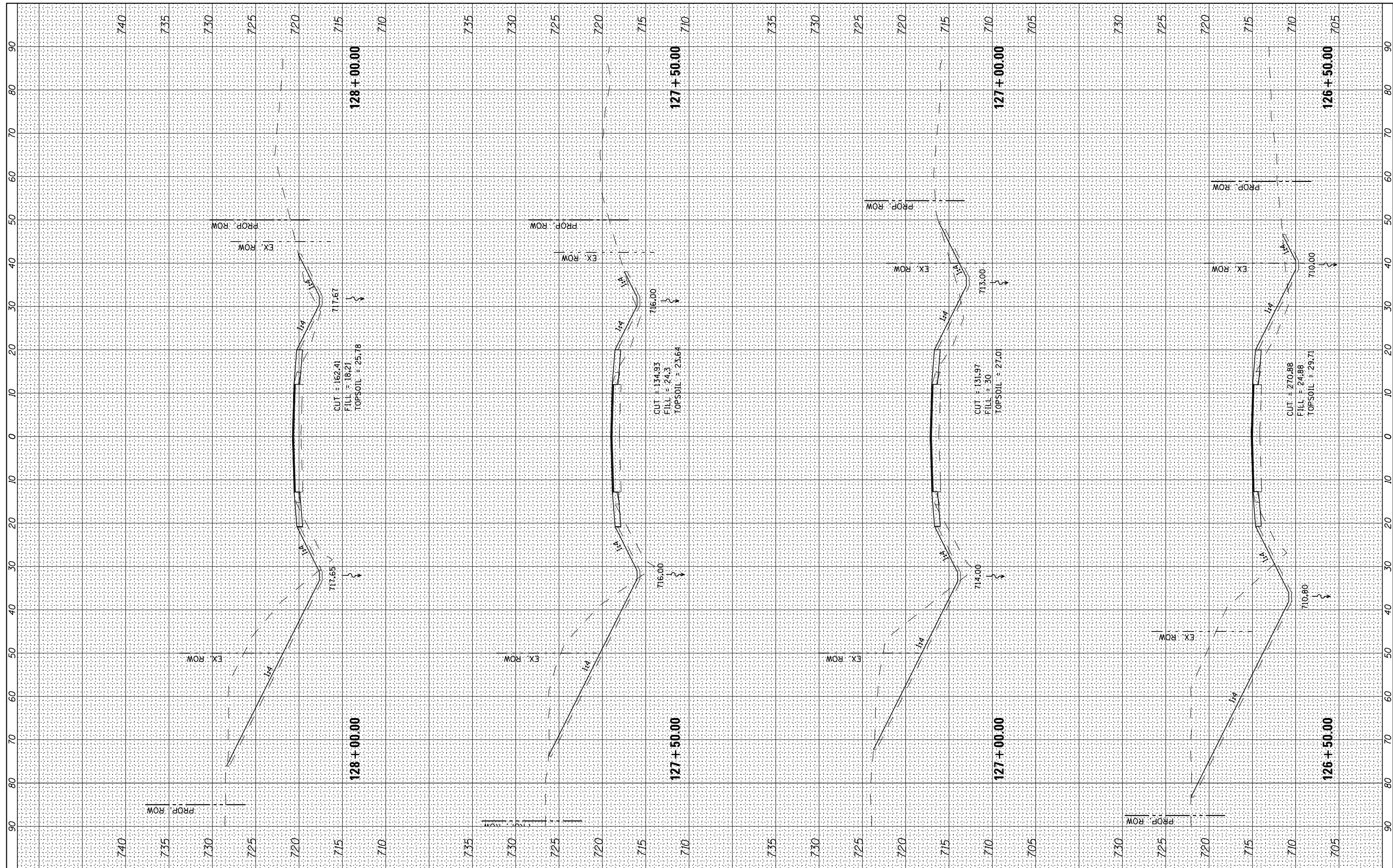
BROADWAY ROAD CROSS SECTIONS

SCALE: SHEET OF SHEETS STA. 124+50.00 TO STA. 126+00.00

F.A. RTE.	SECTION	COUNTY	TOTAL SHEETS	SHEET NO.
1467	13-00089-02-SD	TAZEWELL	155	112
	13-00090-03-RS	CONTRACT NO. 89727		

BY	DATE

ORIGINAL SURVEY	SURVEYED
NOTE BOOK	PLOTTED
AREAS CHECKED	TEMPLATE
	AREAS CHECKED



USER NAME =	DESIGNED -
	DRAWN -
	CHECKED -
	DATE -

REVISÉD -
REVISÉD -
REVISÉD -
REVISÉD -

**STATE OF ILLINOIS
DEPARTMENT OF TRANSPORTATION**

BROADWAY ROAD CROSS SECTIONS

SCALE: SHEET OF SHEETS STA. 126+50.00 TO STA. 128+00.00

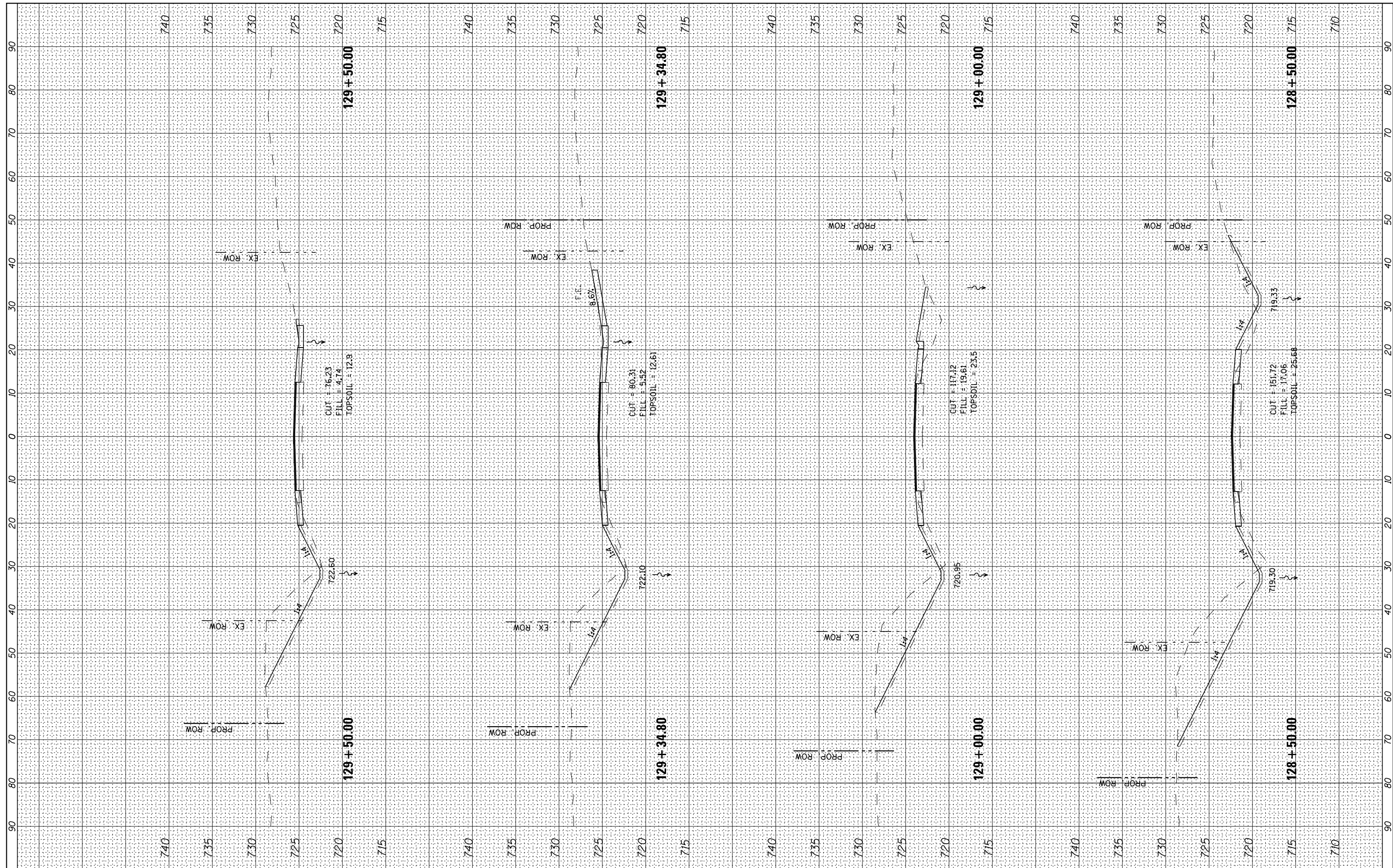
F.A. RTE.	SECTION	COUNTY	TOTAL SHEETS	SHEET NO.
1467	13-00089-02-SD	TAZEWELL	155	113
	13-00090-03-RS			

CONTRACT NO. 89727

ILLINOIS FED. AID PROJECT

FINAL SURVEY NO.	SURVEYED	BY	DATE
NOTE BOOK	PLOTTED		
AREAS CHECKED	TEMPLATE		
	AREAS CHECKED		

ORIGINAL SURVEY NO.	SURVEYED	BY	DATE
NOTE BOOK	PLOTTED		
AREAS CHECKED	TEMPLATE		
	AREAS CHECKED		



USER NAME :	DESIGNED -	REVISED -
	DRAWN -	REVISED -
PLOT SCALE = 20.0000' / in.	CHECKED -	REVISED -
PLOT DATE = 8/5/2021	DATE -	REVISED -

**STATE OF ILLINOIS
DEPARTMENT OF TRANSPORTATION**

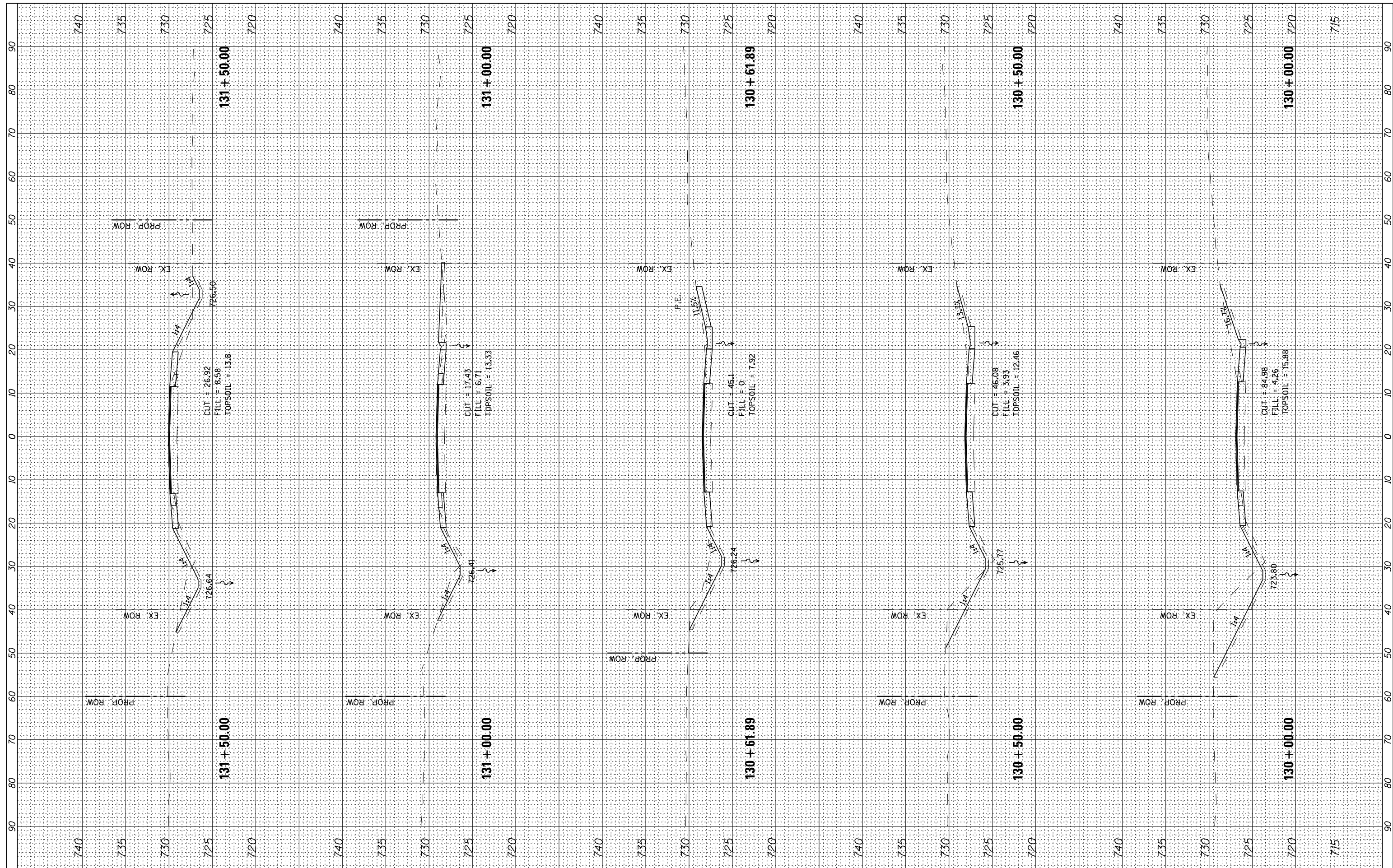
BROADWAY ROAD CROSS SECTIONS			
SCALE:	SHEET	OF	SHEETS
			STA. 128+50.00 TO STA. 129+50.00

F.A. RTE.	SECTION	COUNTY	TOTAL SHEETS	SHEET NO.
1467	13-00089-02-SD	TAZEWELL	155	114
	13-00090-03-RS			CONTRACT NO. 89727

ILLINOIS FED. AID PROJECT

FINAL SURVEY	SURVEYED	BY	DATE
NO.	PLOTTED		
	TEMPLATE		
	AREAS		
	CHECKED		

ORIGINAL SURVEY	SURVEYED	BY	DATE
NO.	PLOTTED		
	TEMPLATE		
	AREAS		
	CHECKED		



USER NAME	DESIGNED	REVISED
	DRAWN	REVISED
	CHECKED	REVISED
	DATE	REVISED

**STATE OF ILLINOIS
DEPARTMENT OF TRANSPORTATION**

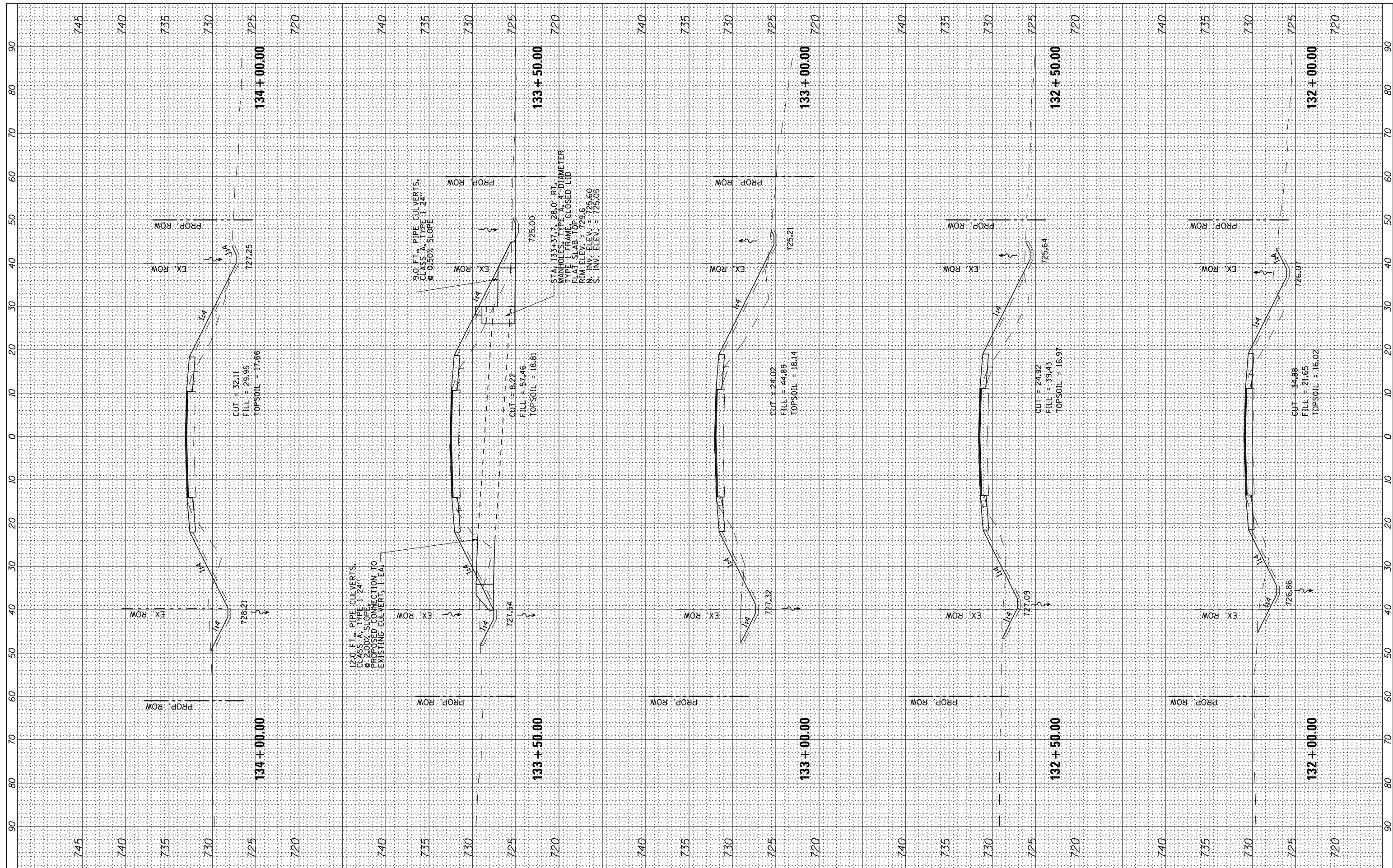
SCALE:		SHEET	OF	SHEETS	STA. 130+00.00	TO	STA. 131+50.00
--------	--	-------	----	--------	----------------	----	----------------

F.A. RTE.	SECTION	COUNTY	TOTAL SHEETS	SHEET NO.
1467	13-00089-02-SD	TAZEWELL	155	115
	13-00090-03-RS			CONTRACT NO. 89727

ILLINOIS FED. AID PROJECT

FINAL SURVEY	SURVEYED	BY	DATE
NOTE BOOK	PLOTTED		
AREAS CHECKED	TEMPLATE		
	AREAS CHECKED		

ORIGINAL SURVEY	SURVEYED	BY	DATE
NOTE BOOK	PLOTTED		
AREAS CHECKED	TEMPLATE		
	AREAS CHECKED		



USER NAME	DESIGNED	REVISED
	DRAWN	REVISED
	CHECKED	REVISED
	DATE	REVISED

STATE OF ILLINOIS
DEPARTMENT OF TRANSPORTATION

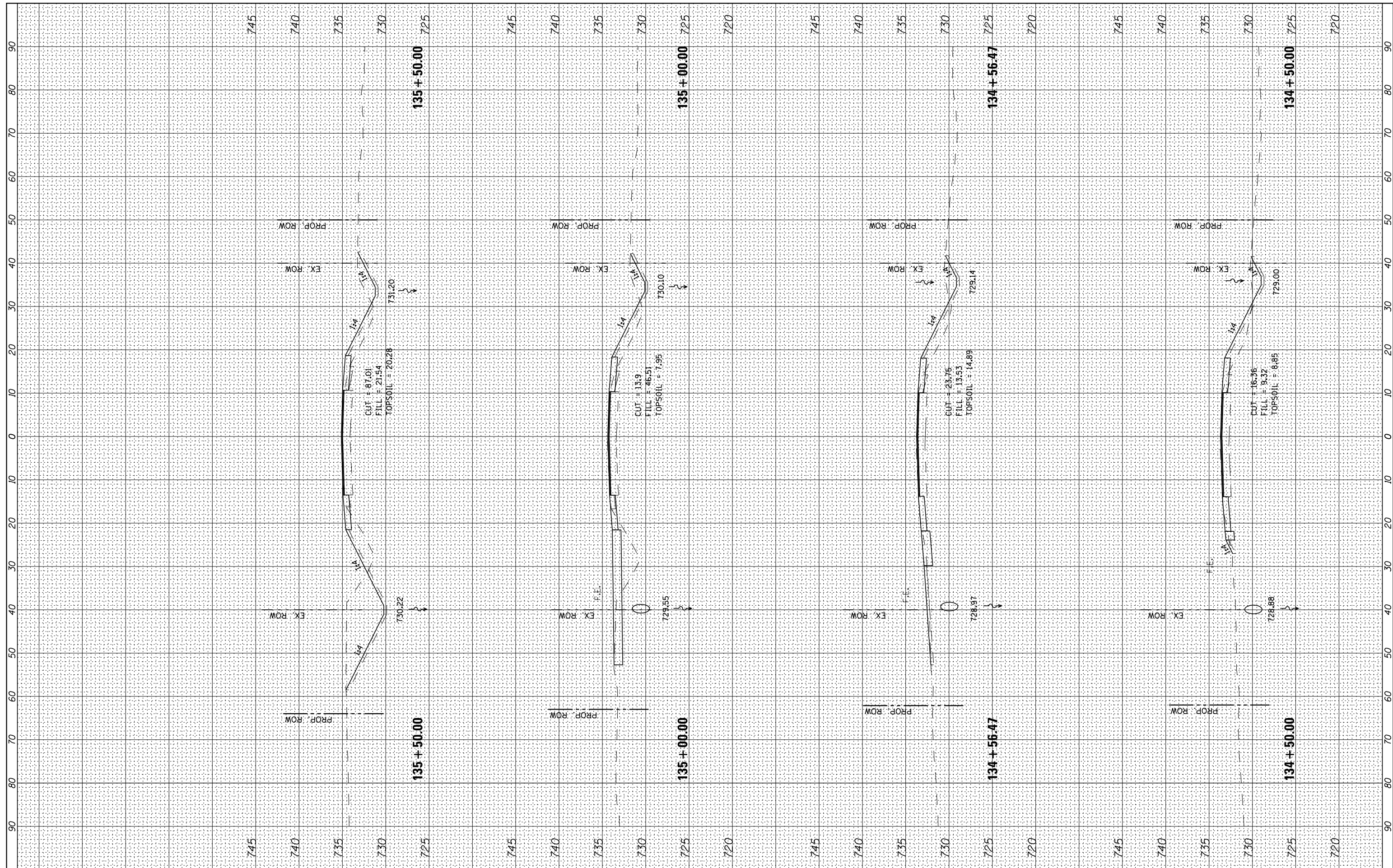
BROADWAY ROAD CROSS SECTIONS

SCALE: SHEET OF SHEETS STA. 132+00.00 TO STA. 134+00.00

F.A. RTE.	SECTION	COUNTY	TOTAL SHEETS	SHEET NO.
1467	13-00089-02-SD	TAZEWELL	155	116
	13-00090-03-RS			CONTRACT NO. 89727

FINAL SURVEY	SURVEYED	BY	DATE
NOTE BOOK	PLOTTED		
NO.	TEMPLATE		
	AREAS		
	CHECKED		

ORIGINAL SURVEY	SURVEYED	BY	DATE
NOTE BOOK	PLOTTED		
NO.	TEMPLATE		
	AREAS		
	CHECKED		



USER NAME =	DESIGNED -	REVISD -
PLOT SCALE = 20.0000' / in.	DRAWN -	REVISD -
PLOT DATE = 8/5/2021	CHECKED -	REVISD -
	DATE -	REVISD -

DESIGNED -	REVISD -
DRAWN -	REVISD -
CHECKED -	REVISD -
DATE -	REVISD -

**STATE OF ILLINOIS
DEPARTMENT OF TRANSPORTATION**

BROADWAY ROAD CROSS SECTIONS

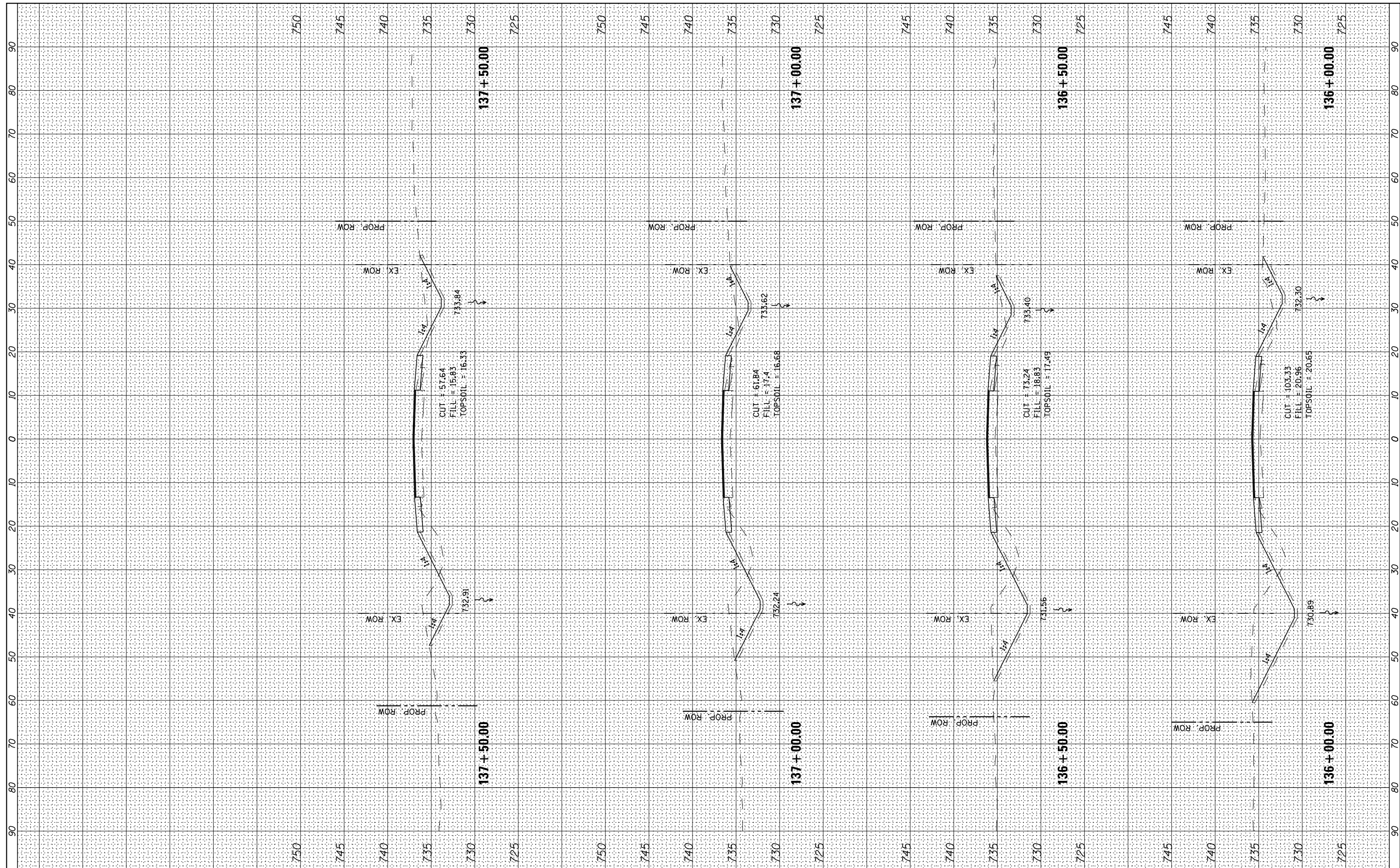
SCALE: SHEET OF SHEETS STA. 134+50.00 TO STA. 135+50.00

F.A. RTE.	SECTION	COUNTY	TOTAL SHEETS	SHEET NO.
1467	13-00089-02-SD	TAZEWELL	155	117
	13-00090-03-RS			CONTRACT NO. 89727

ILLINOIS FED. AID PROJECT

FINAL SURVEY	SURVEYED	BY	DATE
NOTE BOOK NO.	PLOTTED		
	TEMPLATE		
	AREAS CHECKED		

ORIGINAL SURVEY	SURVEYED	BY	DATE
NOTE BOOK NO.	PLOTTED		
	TEMPLATE		
	AREAS CHECKED		



USER NAME -	DESIGNED -	REVISED -
	DRAWN -	REVISED -
PLOT SCALE = 20.0000' / in.	CHECKED -	REVISED -
PLOT DATE = 8/5/2021	DATE -	REVISED -

**STATE OF ILLINOIS
DEPARTMENT OF TRANSPORTATION**

BROADWAY ROAD CROSS SECTIONS

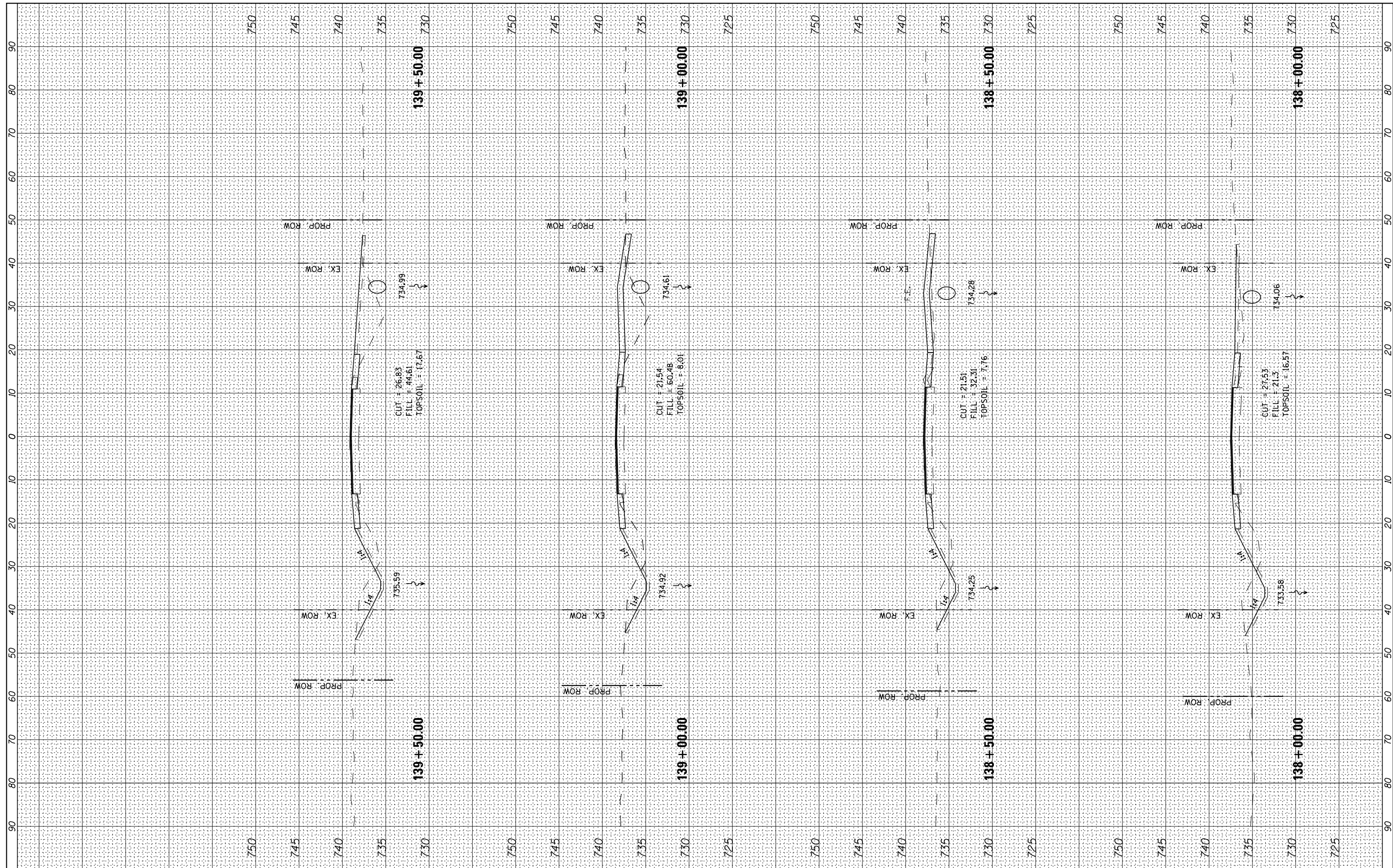
SCALE: SHEET OF SHEETS STA. 136+00.00 TO STA. 137+50.00

F.A. RTE.	SECTION	COUNTY	TOTAL SHEETS	SHEET NO.
1467	13-00089-02-SD	TAZEWELL	155	118
	13-00090-03-RS			CONTRACT NO. 89727

ILLINOIS FED. AID PROJECT

FINAL SURVEY	SURVEYED	BY	DATE
NO.	PLOTTED		
	TEMPLATE		
	AREAS CHECKED		
	AREAS CHECKED		

ORIGINAL SURVEY	SURVEYED	BY	DATE
NO.	PLOTTED		
	TEMPLATE		
	AREAS CHECKED		
	AREAS CHECKED		



USER NAME =	DESIGNED -	REVISED -
	DRAWN -	REVISED -
PLOT SCALE = 20.0000' / in.	CHECKED -	REVISED -
PLOT DATE = 8/5/2021	DATE -	REVISED -

**STATE OF ILLINOIS
DEPARTMENT OF TRANSPORTATION**

BROADWAY ROAD CROSS SECTIONS

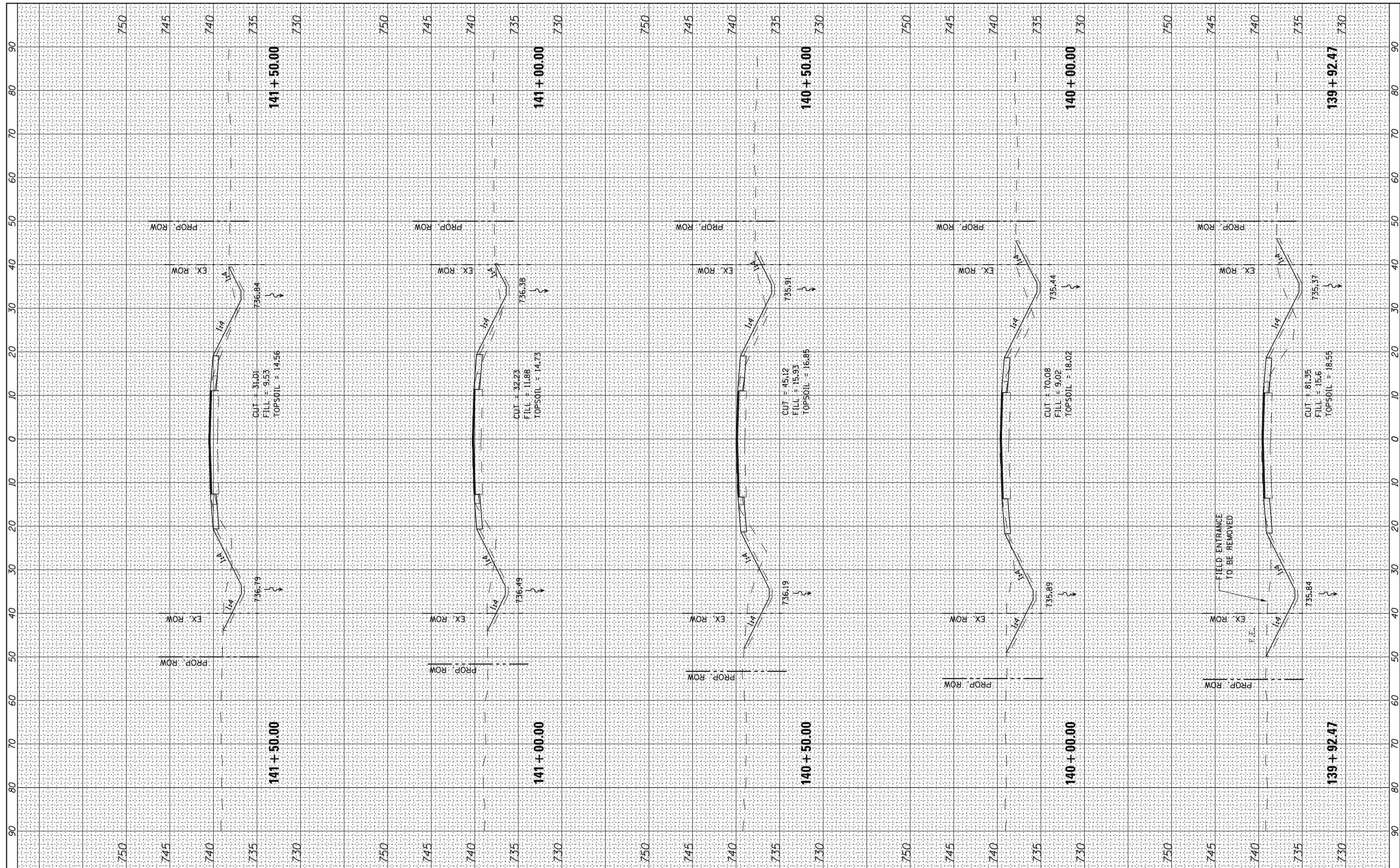
SCALE: SHEET OF SHEETS STA. 138+00.00 TO STA. 139+50.00

F.A. RTE.	SECTION	COUNTY	TOTAL SHEETS	SHEET NO.
1467	13-00089-02-SD	TAZEWELL	155	119
	13-00090-03-RS			CONTRACT NO. 89727

ILLINOIS FED. AID PROJECT

FINAL SURVEY	SURVEYED	BY	DATE
NOTE BOOK	PLOTTED		
AREAS CHECKED	TEMPLATE		
NO.	AREAS CHECKED		

ORIGINAL SURVEY	SURVEYED	BY	DATE
NOTE BOOK	PLOTTED		
AREAS CHECKED	TEMPLATE		
NO.	AREAS CHECKED		



USER NAME	DESIGNED	REVISED
	DRAWN	REVISED
	CHECKED	REVISED
	DATE	REVISED

**STATE OF ILLINOIS
DEPARTMENT OF TRANSPORTATION**

BROADWAY ROAD CROSS SECTIONS

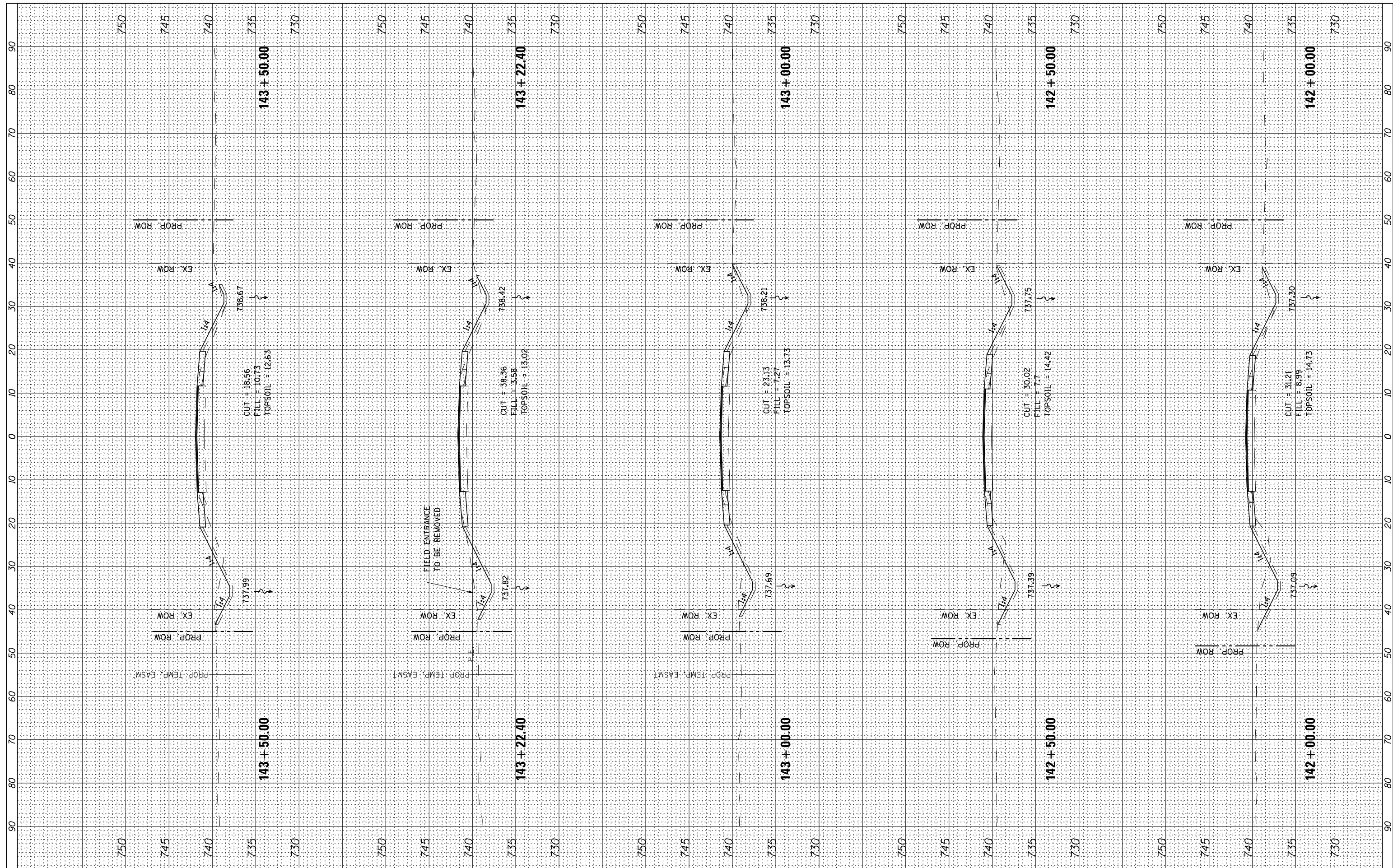
SCALE: SHEET OF SHEETS STA. 139+92.47 TO STA. 141+50.00

F.A. RTE.	SECTION	COUNTY	TOTAL SHEETS	SHEET NO.
1467	13-00089-02-SD	TAZEWELL	155	120
	13-00090-03-RS			CONTRACT NO. 89727

ILLINOIS FED. AID PROJECT

BY	DATE
SURVEYED	
PLOTTED	
TEMPLATE	
NOTE BOOK	
AREAS	
CHECKED	
NO.	

BY	DATE
SURVEYED	
PLOTTED	
TEMPLATE	
NOTE BOOK	
AREAS	
CHECKED	
NO.	



USER NAME :	DESIGNED -	REVISED -
PLOT SCALE = 20.0000' / in.	DRAWN -	REVISED -
PLOT DATE = 8/5/2021	CHECKED -	REVISED -
	DATE -	REVISED -

**STATE OF ILLINOIS
DEPARTMENT OF TRANSPORTATION**

BROADWAY ROAD CROSS SECTIONS

SCALE: SHEET OF SHEETS STA. 142+00.00 TO STA. 143+50.00

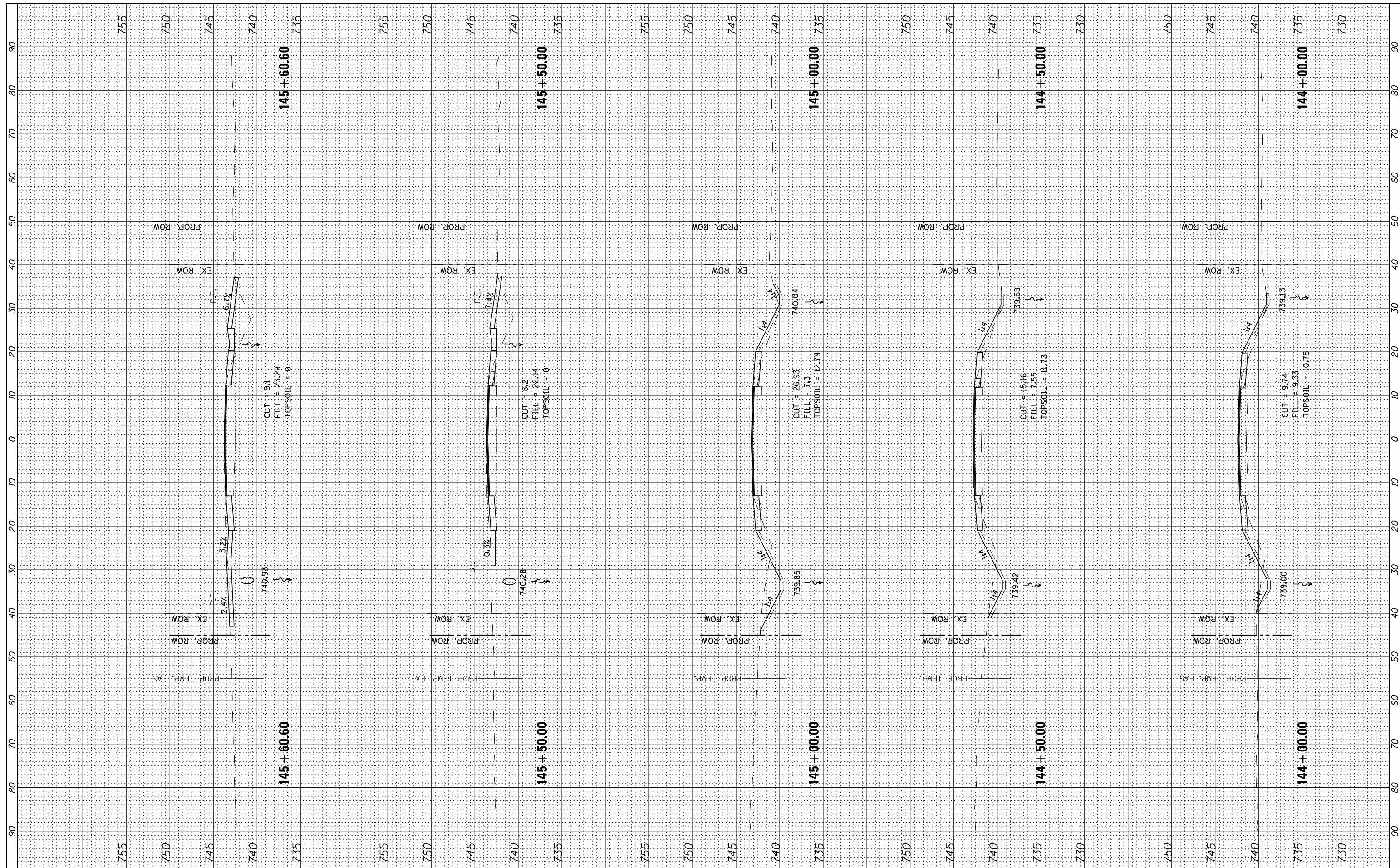
F.A. RTE.	SECTION	COUNTY	TOTAL SHEETS	SHEET NO.
1467	13-00089-02-SD	TAZEWELL	155	121
	13-00090-03-RS			CONTRACT NO. 89727

ILLINOIS FED. AID PROJECT

8/5/2021 9:25:29 AM S:\Engineering\Projects\Tazewell County Highway Department\20150111 Broadway Road-00\CAD\402 Xref\NS Broadway Sheets.dwg

BY	DATE

ORIGINAL SURVEY	SURVEYED
NOTE BOOK	PLOTTED
AREAS CHECKED	TEMPLATE
	AREAS CHECKED



USER NAME -	DESIGNED -	REVISED -
	DRAWN -	REVISED -
	CHECKED -	REVISED -
	DATE -	REVISED -

**STATE OF ILLINOIS
DEPARTMENT OF TRANSPORTATION**

BROADWAY ROAD CROSS SECTIONS

SCALE: SHEET OF SHEETS STA. 144+00.00 TO STA. 145+60.40

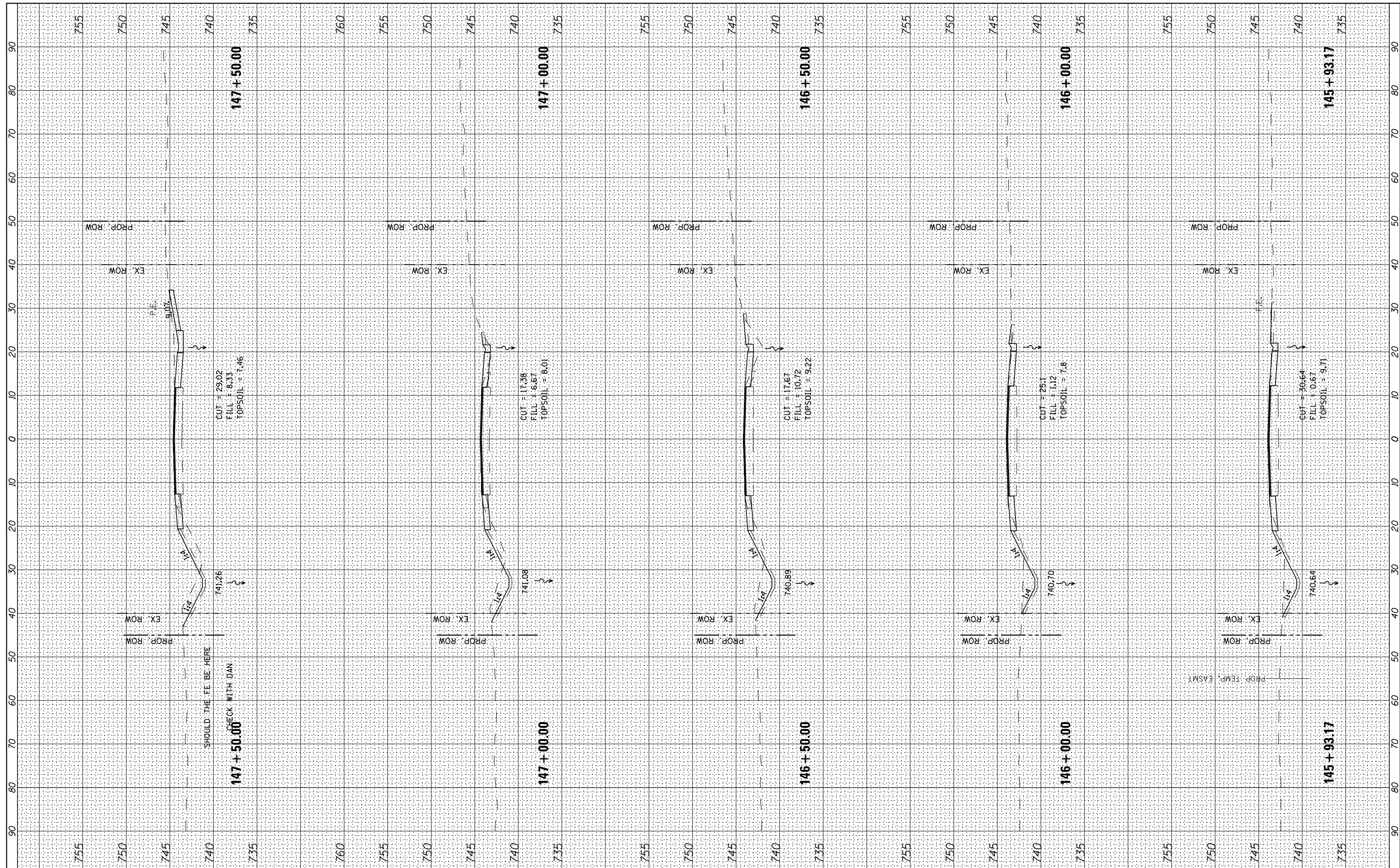
F.A. RTE.	SECTION	COUNTY	TOTAL SHEETS	SHEET NO.
1467	13-00089-02-SD	TAZEWELL	155	122
13-00090-03-RS		CONTRACT NO. 89727		

ILLINOIS FED. AID PROJECT

2021-09-23 9:25:29 AM S:\Engineering\Projects\Tazewell County Highway Department\20150111 Broadway Road-00\CAD\402 Xref\NS Broadway Sheets.dwg

FINAL SURVEY NO.	SURVEYED PLOTTED TEMPLATE AREAS CHECKED	BY	DATE

ORIGINAL SURVEY NO.	SURVEYED PLOTTED TEMPLATE AREAS CHECKED	BY	DATE



USER NAME -	DESIGNED -	REVISED -
	DRAWN -	REVISED -
PLOT SCALE = 20.0000' / in.	CHECKED -	REVISED -
PLOT DATE = 8/5/2021	DATE -	REVISED -

**STATE OF ILLINOIS
DEPARTMENT OF TRANSPORTATION**

BROADWAY ROAD CROSS SECTIONS

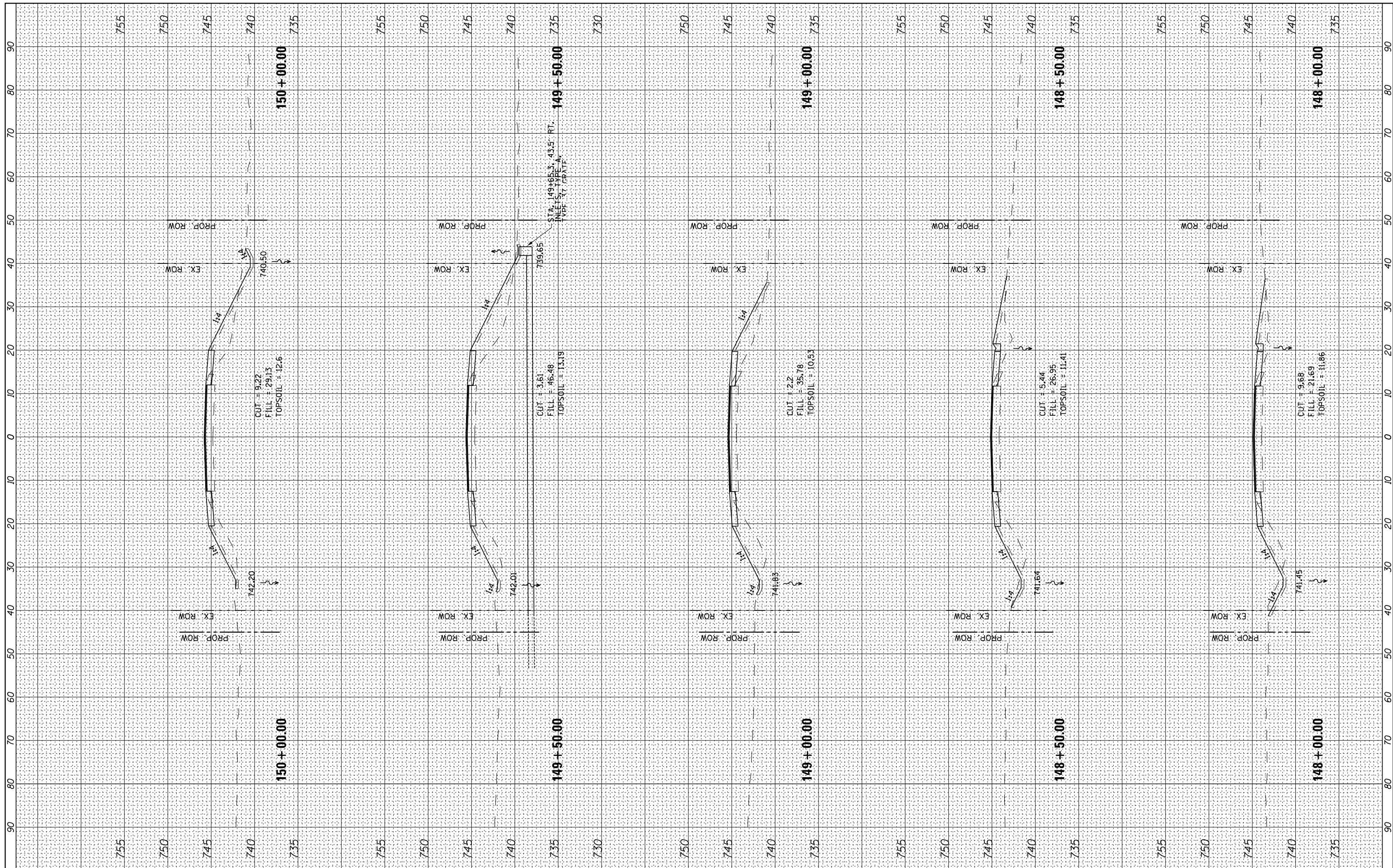
SCALE: SHEET OF SHEETS STA. 145+93.17 TO STA. 147+50.00

F.A. RTE.	SECTION	COUNTY	TOTAL SHEETS	SHEET NO.
1467	13-00089-02-SD	TAZEWELL	155	123
	13-00090-03-RS			
				CONTRACT NO. 89727

ILLINOIS FED. AID PROJECT

BY	DATE
SURVEYED	
PLOTTED	
TEMPLATE	
NOTE BOOK	
AREAS	CHECKED
AREAS	CHECKED

BY	DATE
SURVEYED	
PLOTTED	
TEMPLATE	
NOTE BOOK	
AREAS	CHECKED
AREAS	CHECKED



755	750	745	740	735
755	750	745	740	735
755	750	745	740	735
755	750	745	740	735
755	750	745	740	735
755	750	745	740	735
755	750	745	740	735
755	750	745	740	735
755	750	745	740	735
755	750	745	740	735
755	750	745	740	735
755	750	745	740	735

USER NAME :	DESIGNED -
	DRAWN -
PLLOT SCALE = 20.0000' / in.	CHECKED -
PLLOT DATE = 8/5/2021	DATE -

REVISIED -
REVISIED -
REVISIED -
REVISIED -

REVISIED -
REVISIED -
REVISIED -
REVISIED -

STATE OF ILLINOIS
DEPARTMENT OF TRANSPORTATION

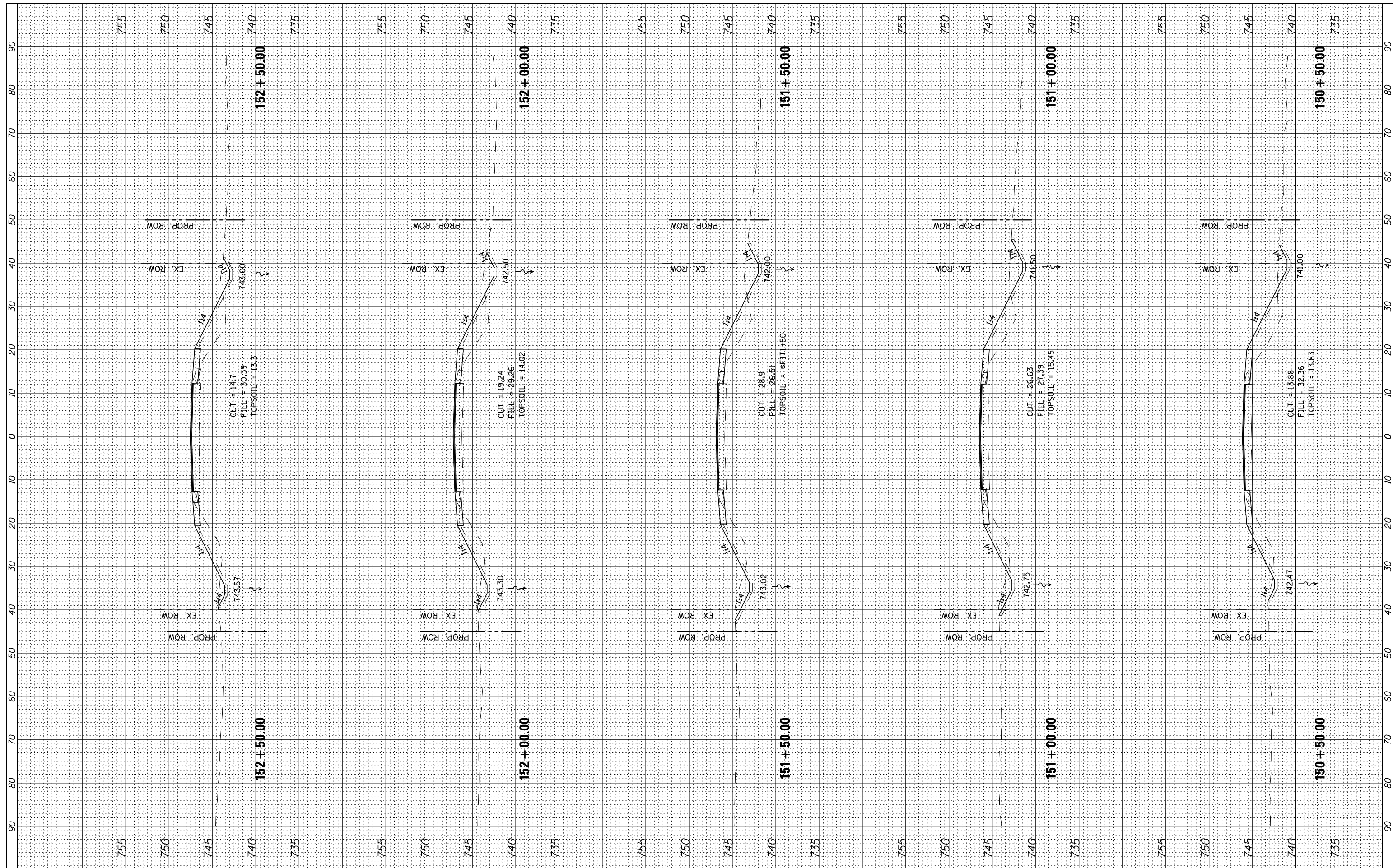
SCALE:	SHEET	OF	SHEETS	STA. 148+00.00	TO	STA. 150+00.00
--------	-------	----	--------	----------------	----	----------------

BROADWAY ROAD CROSS SECTIONS

F.A. RTE.	SECTION	COUNTY	TOTAL SHEETS	SHEET NO.
1467	13-00089-02-SD	TAZEWELL	155	124
	13-00090-03-RS			CONTRACT NO. 89727
ILLINOIS FED. AID PROJECT				

FINAL SURVEY NO.	SURVEYED	BY	DATE
NOTE BOOK	PLOTTED		
AREAS CHECKED	TEMPLATE		
	AREAS CHECKED		

ORIGINAL SURVEY NO.	SURVEYED	BY	DATE
NOTE BOOK	PLOTTED		
AREAS CHECKED	TEMPLATE		
	AREAS CHECKED		



USER NAME	DESIGNED	REVISED
	DRAWN	REVISED
	CHECKED	REVISED
	DATE	REVISED

**STATE OF ILLINOIS
DEPARTMENT OF TRANSPORTATION**

BROADWAY ROAD CROSS SECTIONS

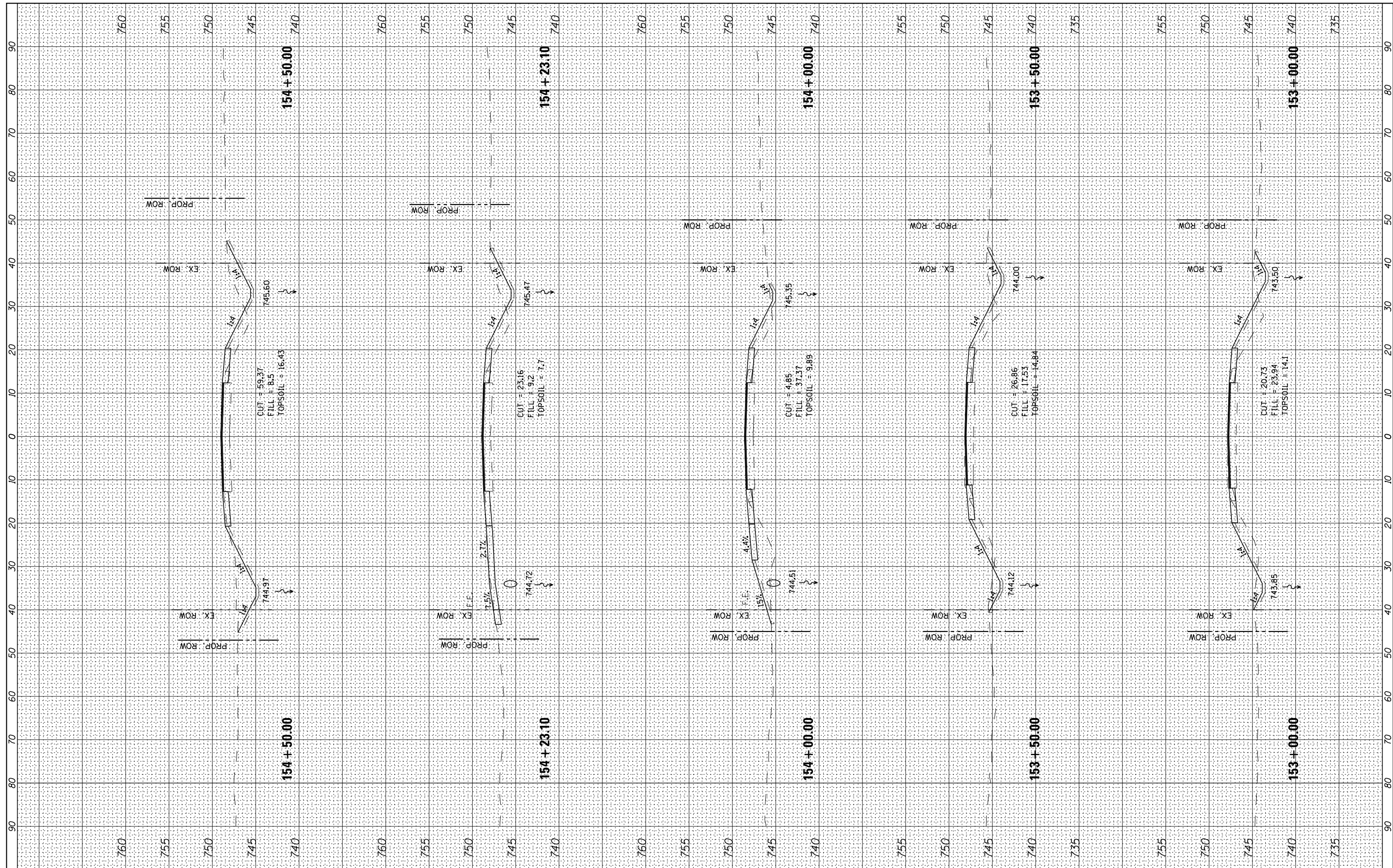
SCALE: SHEET OF SHEETS STA. 150+50.00 TO STA. 152+50.00

F.A. RTE.	SECTION	COUNTY	TOTAL SHEETS	SHEET NO.
1467	13-00089-02-SD	TAZEWELL	155	125
	13-00090-03-RS			CONTRACT NO. 89727

ILLINOIS FED. AID PROJECT

FINAL SURVEY NO.	SURVEYED PLOTTED AREAS CHECKED	BY	DATE

ORIGINAL SURVEY NO.	SURVEYED PLOTTED AREAS CHECKED	BY	DATE



USER NAME -	DESIGNED -	REVISED -
	DRAWN -	REVISED -
PLOT SCALE = 20.0000' / in.	CHECKED -	REVISED -
PLOT DATE = 8/5/2021	DATE -	REVISED -

**STATE OF ILLINOIS
DEPARTMENT OF TRANSPORTATION**

BROADWAY ROAD CROSS SECTIONS

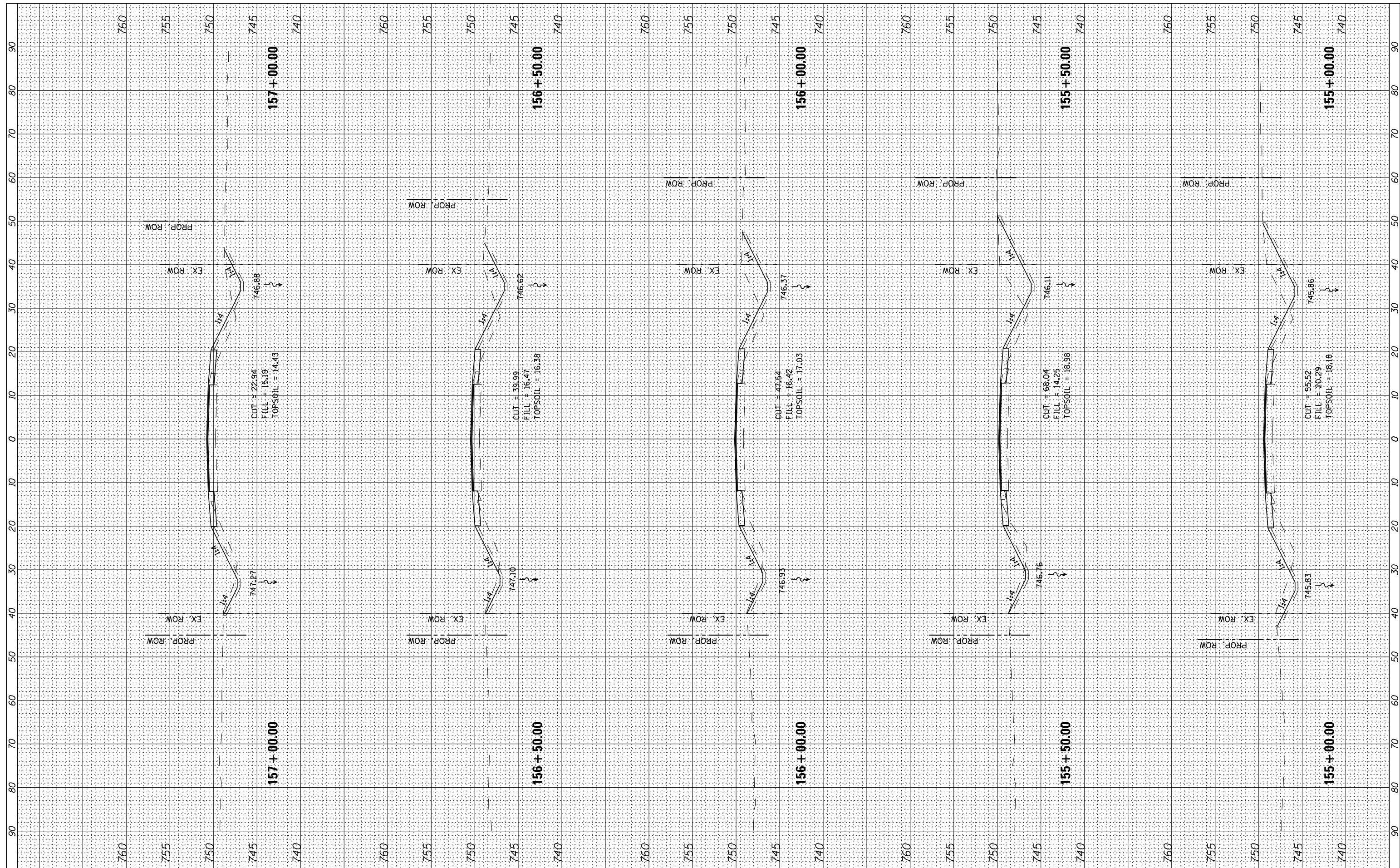
SCALE: SHEET OF SHEETS STA. 153+00.00 TO STA. 154+50.00

F.A. RTE.	SECTION	COUNTY	TOTAL SHEETS	SHEET NO.
1467	13-00089-02-SD	TAZEWELL	155	126
	13-00090-03-RS			CONTRACT NO. 89727

ILLINOIS FED. AID PROJECT

FINAL SURVEY	SURVEYED	BY	DATE
NOTE BOOK	PLOTTED		
AREAS CHECKED	TEMPLATE		
NO.	AREAS CHECKED		

ORIGINAL SURVEY	SURVEYED	BY	DATE
NOTE BOOK	PLOTTED		
AREAS CHECKED	TEMPLATE		
NO.	AREAS CHECKED		



USER NAME	DESIGNED	REVISED
	DRAWN	REVISED
	CHECKED	REVISED
	DATE	REVISED

**STATE OF ILLINOIS
DEPARTMENT OF TRANSPORTATION**

BROADWAY ROAD CROSS SECTIONS

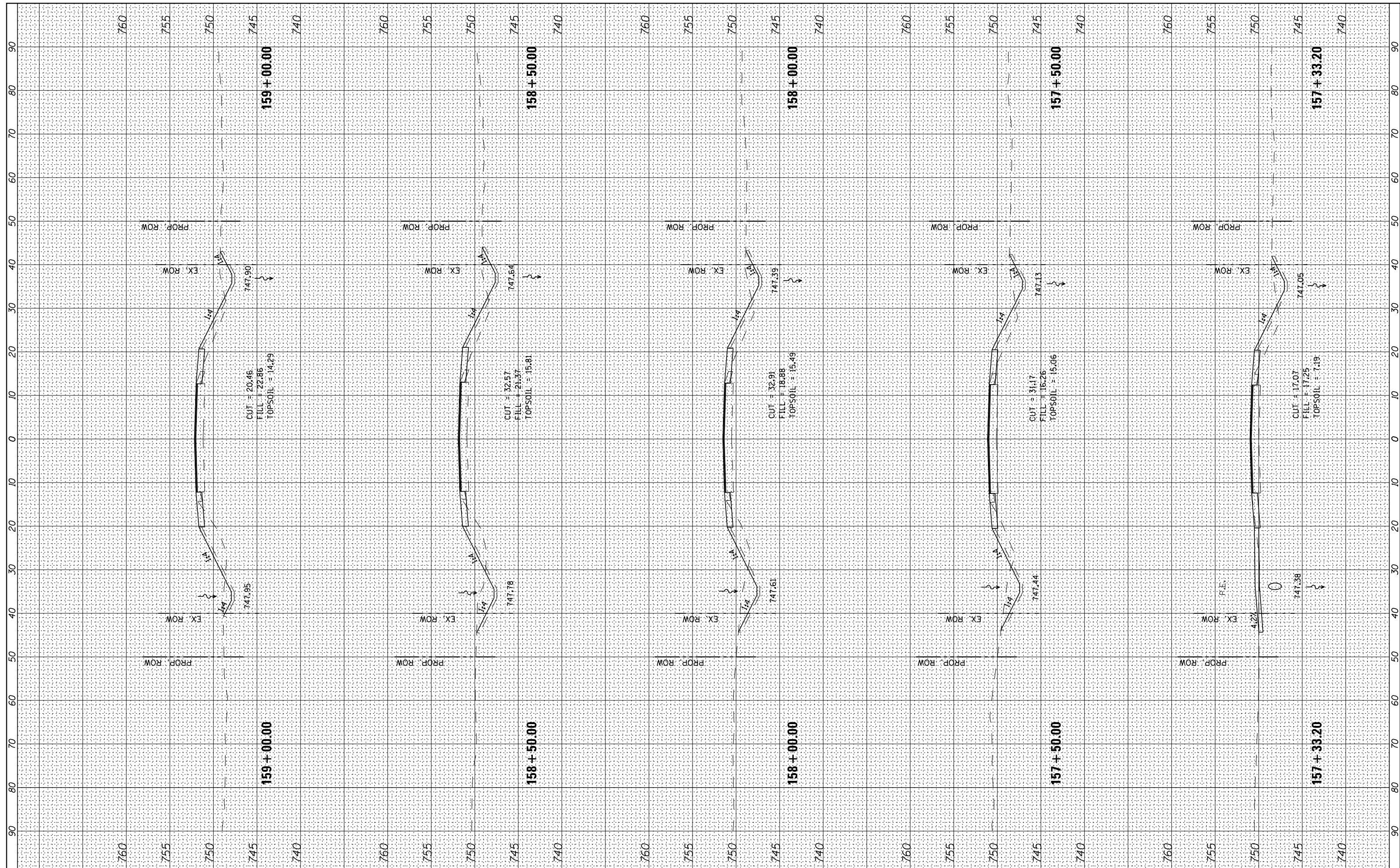
SCALE: SHEET OF SHEETS STA. 155+00.00 TO STA. 157+00.00

F.A. RTE.	SECTION	COUNTY	TOTAL SHEETS	SHEET NO.
1467	13-00089-02-SD	TAZEWELL	155	127
	13-00090-03-RS			CONTRACT NO. 89727

ILLINOIS FED. AID PROJECT

FINAL SURVEY NO.	SURVEYED PLOTTED TEMPLATE AREAS CHECKED	BY	DATE

ORIGINAL SURVEY NO.	SURVEYED PLOTTED TEMPLATE AREAS CHECKED	BY	DATE



USER NAME	DESIGNED	REVISED
	-	-
	-	-
	-	-
	-	-
	-	-
	-	-
	-	-

**STATE OF ILLINOIS
DEPARTMENT OF TRANSPORTATION**

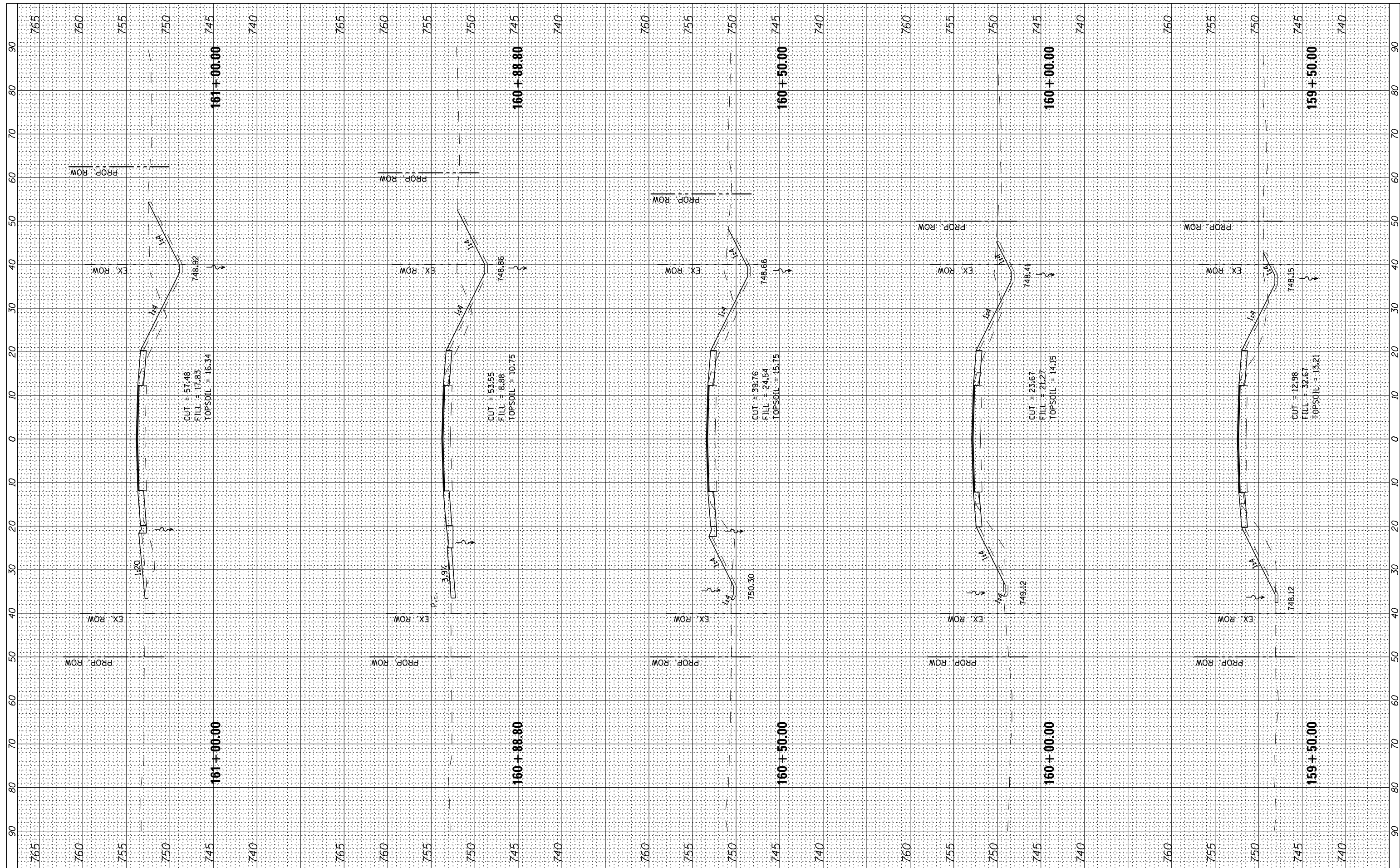
SCALE:	SHEET	OF	SHEETS	STA. 157+33.60	TO STA. 159+00.00

F.A. RTE.	SECTION	COUNTY	TOTAL SHEETS	SHEET NO.
1467	13-00089-02-SD	TAZEWELL	155	128
	13-00090-03-RS			

CONTRACT NO. 89727
ILLINOIS FED. AID PROJECT

FINAL SURVEY NO.	SURVEYED PLOTTED TEMPLATE AREAS CHECKED	BY	DATE

ORIGINAL SURVEY NO.	SURVEYED PLOTTED TEMPLATE AREAS CHECKED	BY	DATE



USER NAME -	DESIGNED -	REVISED -
	DRAWN -	REVISED -
PLOT SCALE = 20.0000' / in.	CHECKED -	REVISED -
PLOT DATE = 8/5/2021	DATE -	REVISED -

**STATE OF ILLINOIS
DEPARTMENT OF TRANSPORTATION**

BROADWAY ROAD CROSS SECTIONS

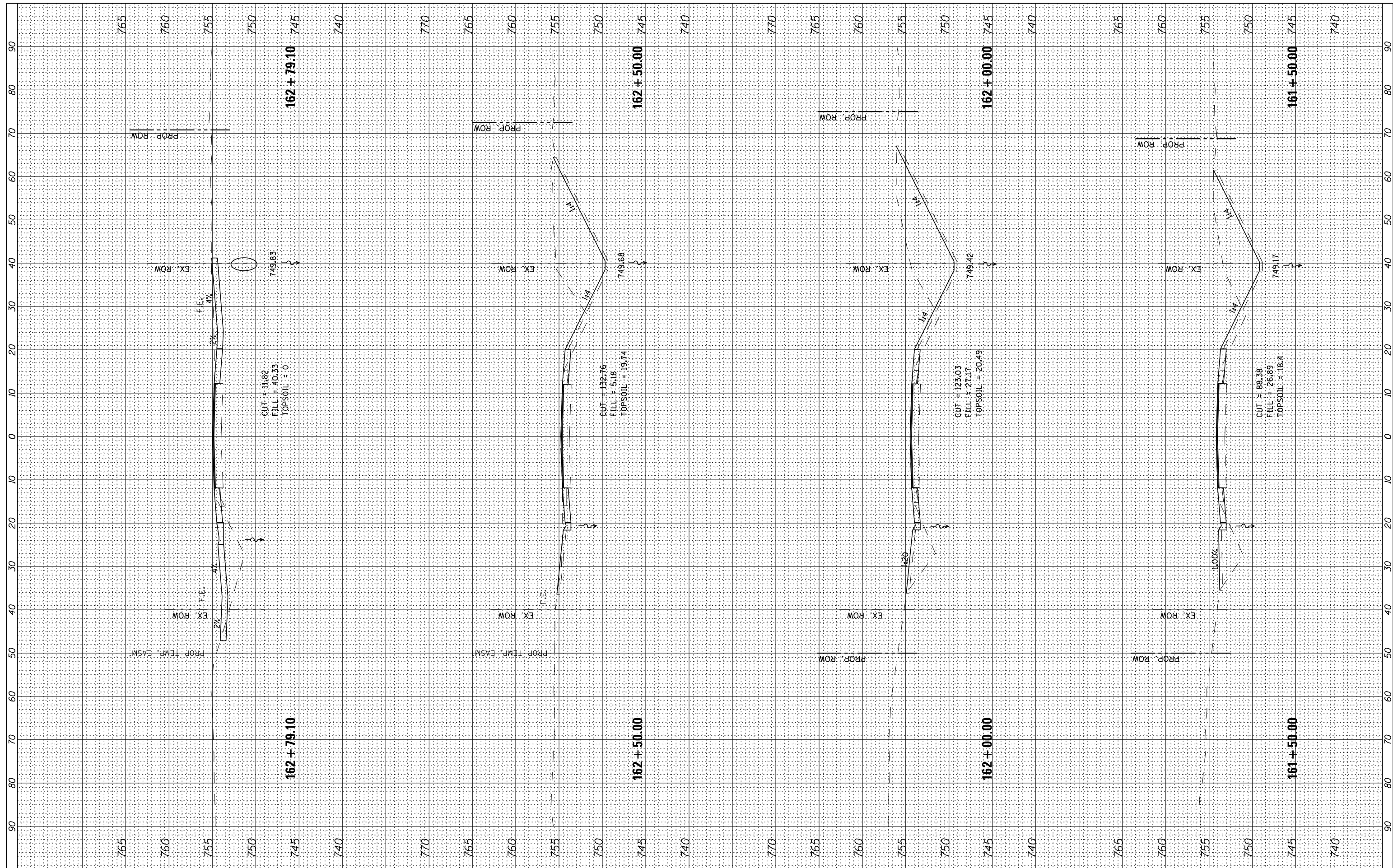
SCALE: SHEET OF SHEETS STA. 159+50.00 TO STA. 161+00.00

F.A. RTE.	SECTION	COUNTY	TOTAL SHEETS	SHEET NO.
1467	13-00089-02-SD	TAZEWELL	155	129
13-00090-03-RS			CONTRACT NO. 89727	

ILLINOIS FED. AID PROJECT

FINAL SURVEY NO.	SURVEYED PLOTTED TEMPLATE AREAS CHECKED	BY	DATE

ORIGINAL SURVEY NO.	SURVEYED PLOTTED TEMPLATE AREAS CHECKED	BY	DATE



USER NAME	DESIGNED	REVISED
	DRAWN	REVISED
	CHECKED	REVISED
	DATE	REVISED

**STATE OF ILLINOIS
DEPARTMENT OF TRANSPORTATION**

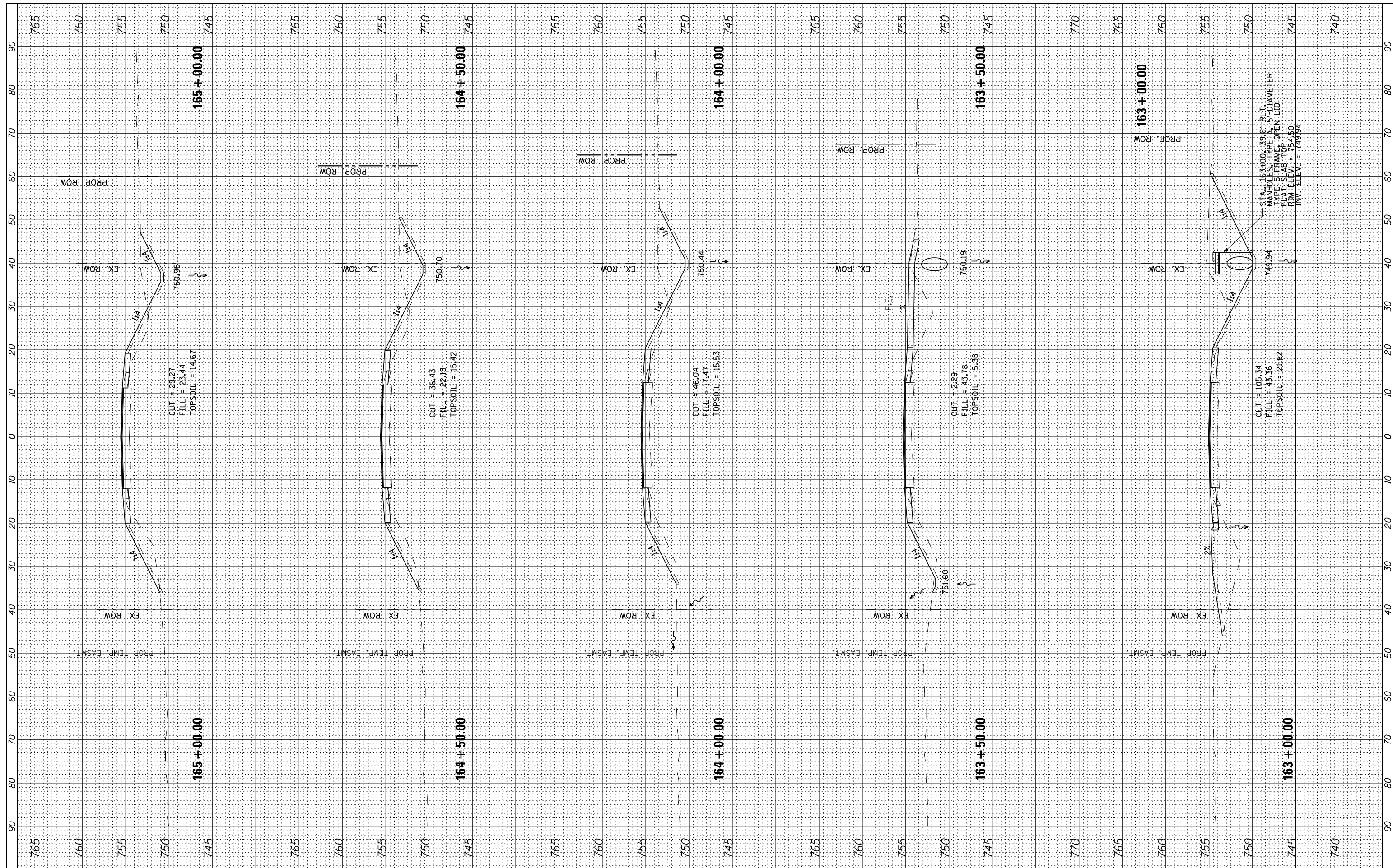
BROADWAY ROAD CROSS SECTIONS

SCALE: SHEET OF SHEETS STA. 161+50.00 TO STA. 162+84.29

F.A. RTE.	SECTION	COUNTY	TOTAL SHEETS	SHEET NO.
1467	13-00089-02-SD	TAZEWELL	155	130
	13-00090-03-RS			CONTRACT NO. 89727

FINAL SURVEY NO.	SURVEYED PLOTTED AREAS CHECKED	BY	DATE

ORIGINAL SURVEY NO.	SURVEYED PLOTTED AREAS CHECKED	BY	DATE



USER NAME -	DESIGNED -	REVISED -
	DRAWN -	REVISED -
PLOT SCALE = 20.0000' / in.	CHECKED -	REVISED -
PLOT DATE = 8/5/2021	DATE -	REVISED -

**STATE OF ILLINOIS
DEPARTMENT OF TRANSPORTATION**

BROADWAY ROAD CROSS SECTIONS

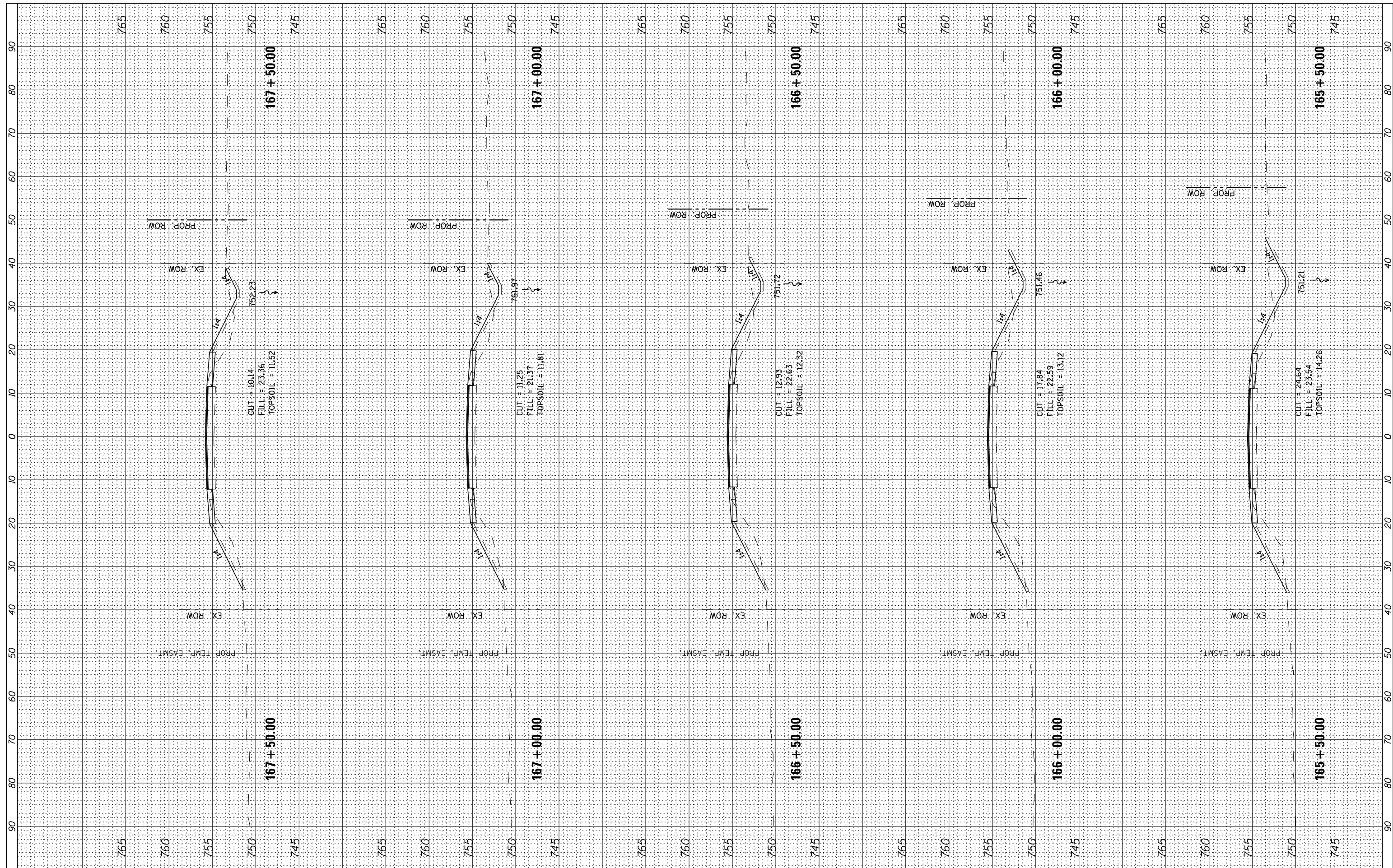
SCALE: SHEET OF SHEETS STA. 163+00.00 TO STA. 165+00.00

F.A. RTE.	SECTION	COUNTY	TOTAL SHEETS	SHEET NO.
1467	13-00089-02-SD	TAZEWELL	155	131
13-00090-03-RS		CONTRACT NO. 89727		

ILLINOIS FED. AID PROJECT

FINAL SURVEY NO.	SURVEYED PLOTTED TEMPLATE AREAS CHECKED	BY	DATE

ORIGINAL SURVEY NO.	SURVEYED PLOTTED TEMPLATE AREAS CHECKED	BY	DATE



USER NAME -	DESIGNED -	REVISED -
	DRAWN -	REVISED -
PLOT SCALE = 20.0000' / in.	CHECKED -	REVISED -
PLOT DATE = 8/5/2021	DATE -	REVISED -

**STATE OF ILLINOIS
DEPARTMENT OF TRANSPORTATION**

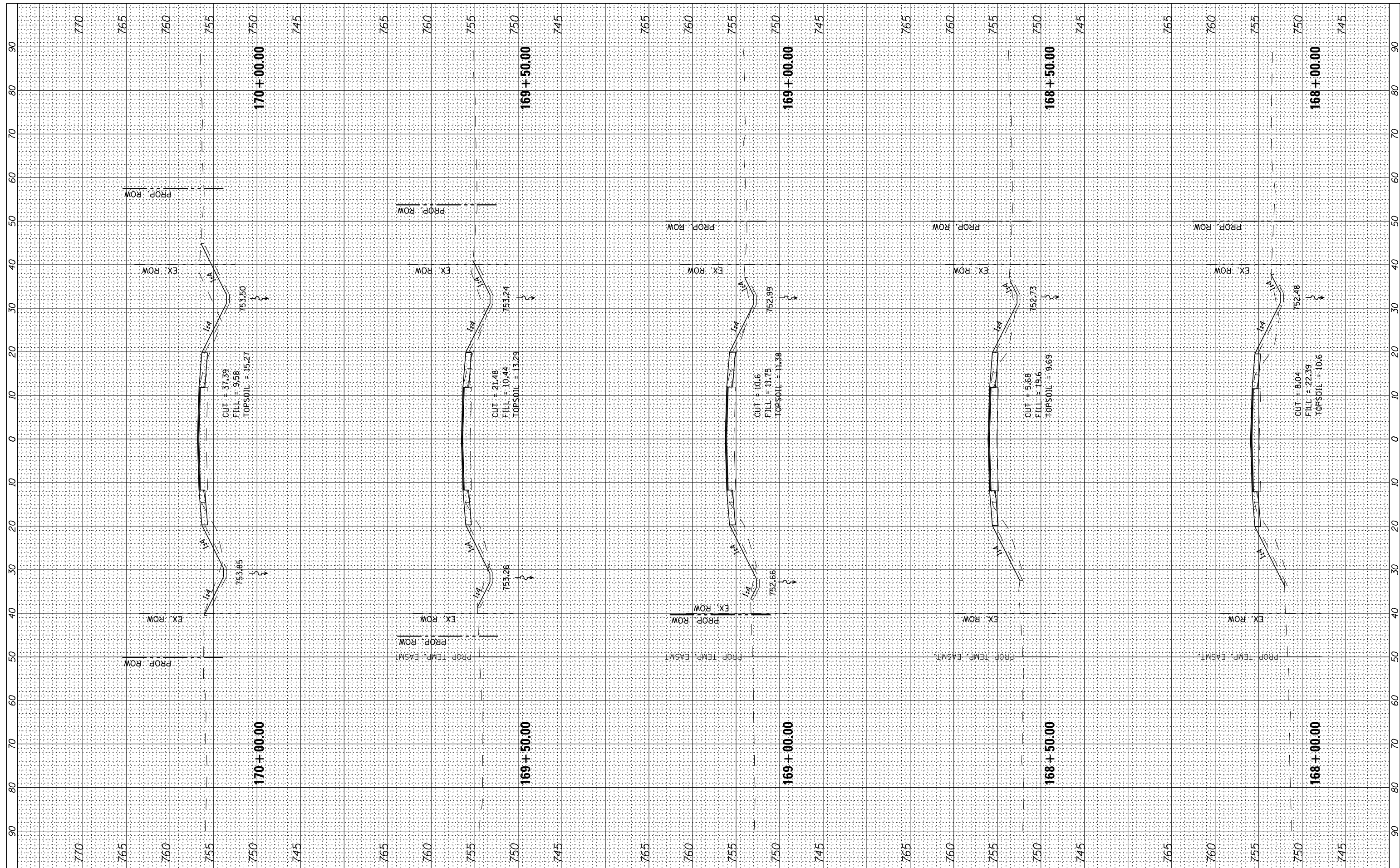
BROADWAY ROAD CROSS SECTIONS

SCALE: SHEET OF SHEETS STA. 165+50.00 TO STA. 167+50.00

F.A. RTE.	SECTION	COUNTY	TOTAL SHEETS	SHEET NO.
1467	13-00089-02-SD	TAZEWELL	155	132
	13-00090-03-RS			CONTRACT NO. 89727
ILLINOIS FED. AID PROJECT				

FINAL SURVEY	SURVEYED	BY	DATE
NO. _____	PLOTTED		
	TEMPLATE		
	AREAS CHECKED		

ORIGINAL SURVEY	SURVEYED	BY	DATE
NO. _____	PLOTTED		
	TEMPLATE		
	AREAS CHECKED		



USER NAME -	DESIGNED -	REVISED -
	DRAWN -	REVISED -
PLOT SCALE = 20.0000' / in.	CHECKED -	REVISED -
PLOT DATE = 8/5/2021	DATE -	REVISED -

**STATE OF ILLINOIS
DEPARTMENT OF TRANSPORTATION**

BROADWAY ROAD CROSS SECTIONS

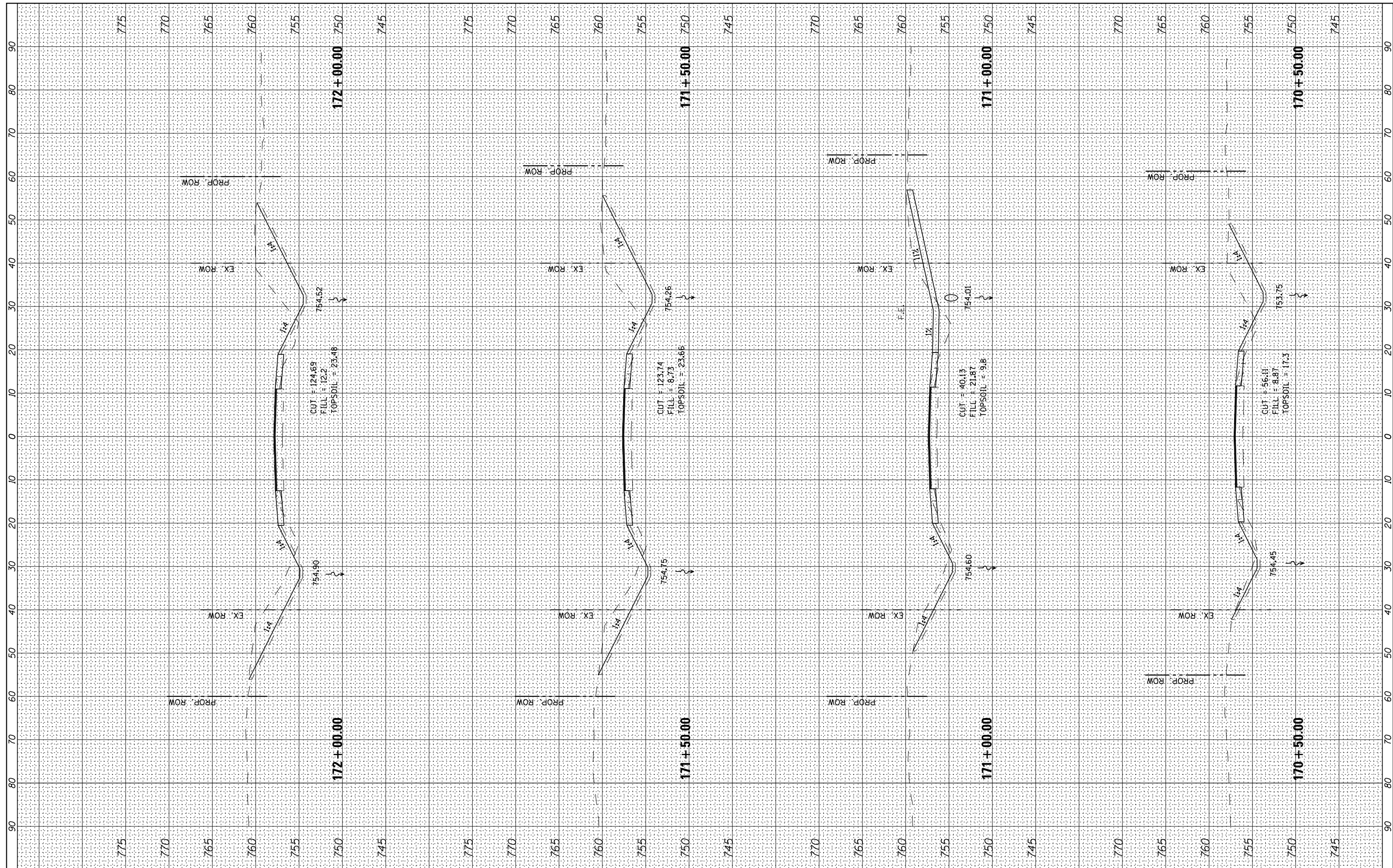
SCALE: SHEET OF SHEETS STA. 168+00.00 TO STA. 170+00.00

F.A. RTE.	SECTION	COUNTY	TOTAL SHEETS	SHEET NO.
1467	13-00089-02-SD	TAZEWELL	155	133
	13-00090-03-RS	CONTRACT NO. 89727		

ILLINOIS FED. AID PROJECT

FINAL SURVEY	SURVEYED	BY	DATE
NOTE BOOK	PLOTTED		
NO.	TEMPLATE		
	AREAS CHECKED		
	AREAS CHECKED		

ORIGINAL SURVEY	SURVEYED	BY	DATE
NOTE BOOK	PLOTTED		
NO.	TEMPLATE		
	AREAS CHECKED		
	AREAS CHECKED		



USER NAME -	DESIGNED -	REVISED -
	DRAWN -	REVISED -
PLOT SCALE = 20.0000' / in.	CHECKED -	REVISED -
PLOT DATE = 8/5/2021	DATE -	REVISED -

**STATE OF ILLINOIS
DEPARTMENT OF TRANSPORTATION**

BROADWAY ROAD CROSS SECTIONS

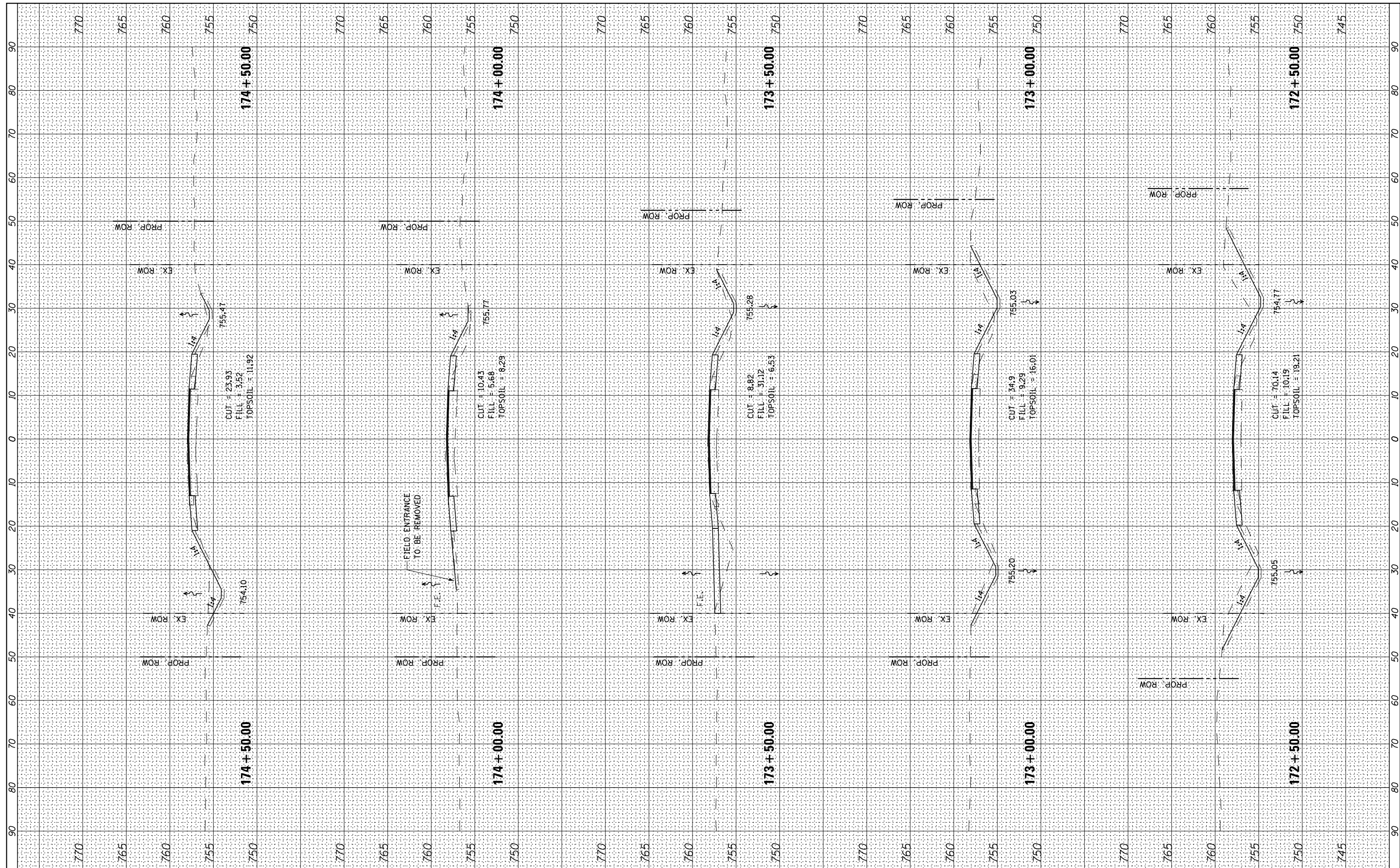
SCALE: SHEET OF SHEETS STA. 170+50.00 TO STA. 172+00.00

F.A. RTE.	SECTION	COUNTY	TOTAL SHEETS	SHEET NO.
1467	13-00089-02-SD	TAZEWELL	155	134
	13-00090-03-RS			CONTRACT NO. 89727

ILLINOIS FED. AID PROJECT

FINAL SURVEY	SURVEYED	BY	DATE
NOTE BOOK	PLOTTED		
AREAS CHECKED	TEMPLATE		
NO.	AREAS CHECKED		

ORIGINAL SURVEY	SURVEYED	BY	DATE
NOTE BOOK	PLOTTED		
AREAS CHECKED	TEMPLATE		
NO.	AREAS CHECKED		



**STATE OF ILLINOIS
DEPARTMENT OF TRANSPORTATION**

BROADWAY ROAD CROSS SECTIONS

USER NAME	DESIGNED	REVISED
	DRAWN	REVISED
	CHECKED	REVISED
	DATE	REVISED

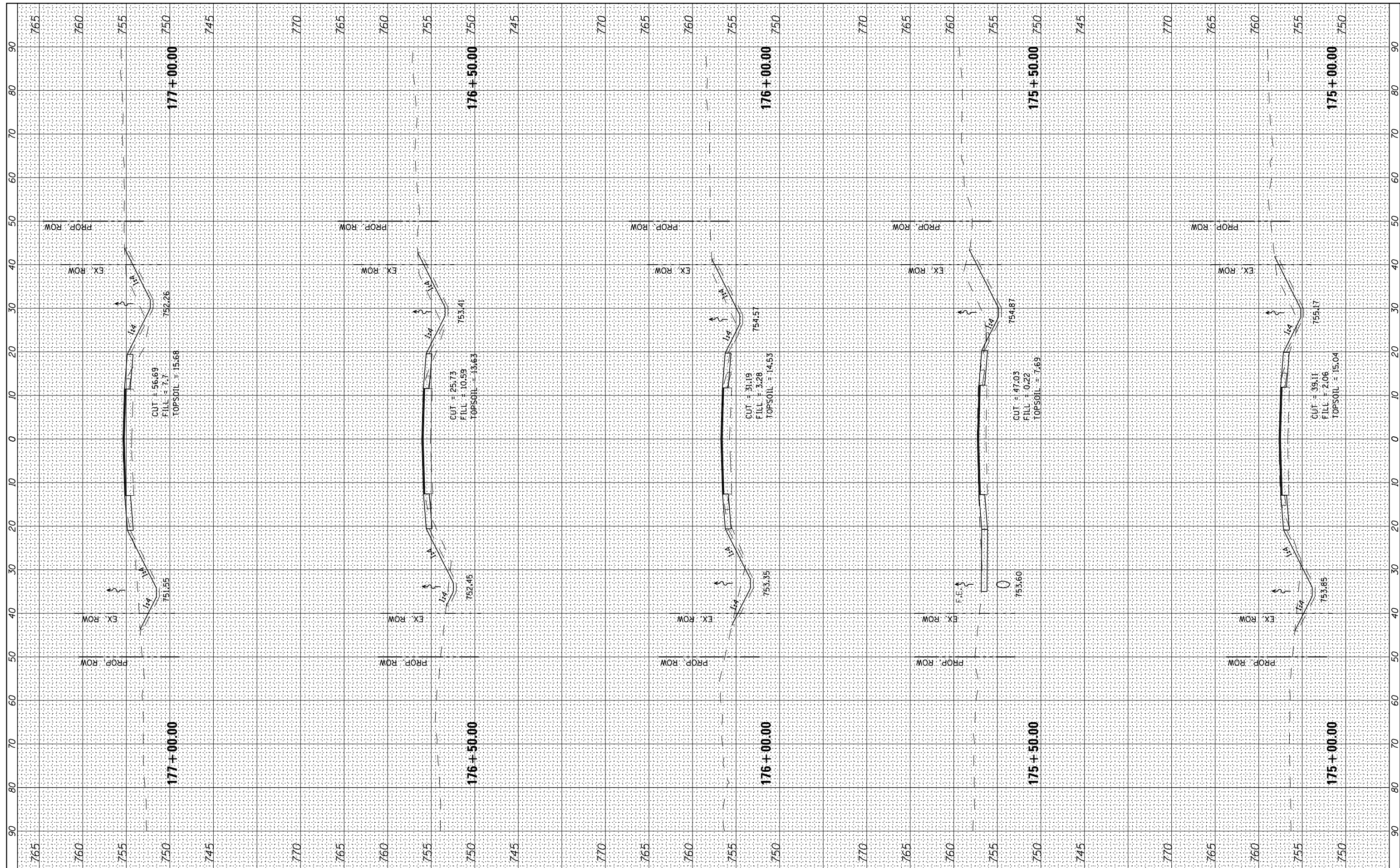
SCALE: SHEET OF SHEETS STA. 172+50.00 TO STA. 174+50.00

F.A. RTE.	SECTION	COUNTY	TOTAL SHEETS	SHEET NO.
1467	13-00089-02-SD	TAZEWELL	155	135
	13-00090-03-RS			CONTRACT NO. 89727

ILLINOIS FED. AID PROJECT

FINAL SURVEY NO.	SURVEYED	BY	DATE
NOTE BOOK	PLOTTED		
AREAS CHECKED	TEMPLATE		
	AREAS CHECKED		

ORIGINAL SURVEY NO.	SURVEYED	BY	DATE
NOTE BOOK	PLOTTED		
AREAS CHECKED	TEMPLATE		
	AREAS CHECKED		



USER NAME	DESIGNED	REVISED
	DRAWN	REVISED
PLOT SCALE = 20.0000' / in.	CHECKED	REVISED
PLOT DATE = 8/5/2021	DATE	REVISED

**STATE OF ILLINOIS
DEPARTMENT OF TRANSPORTATION**

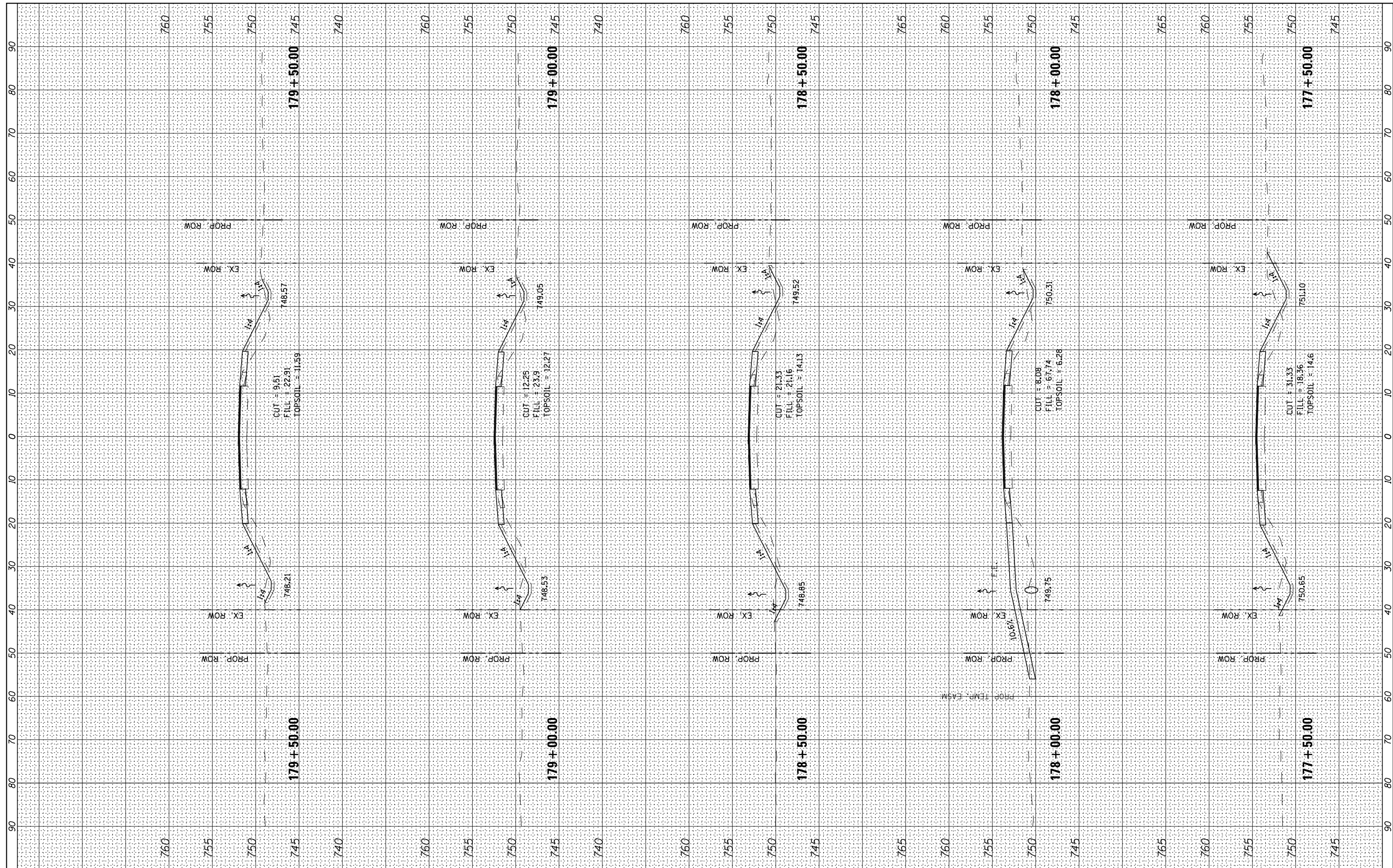
BROADWAY ROAD CROSS SECTIONS	
SCALE:	SHEET OF SHEETS STA. 175+00.00 TO STA. 177+00.00

F.A. RTE.	SECTION	COUNTY	TOTAL SHEETS	SHEET NO.
1467	13-00089-02-SD	TAZEWELL	155	136
	13-00090-03-RS	CONTRACT NO. 89727		

ILLINOIS FED. AID PROJECT

FINAL SURVEY NO.	SURVEYED	BY	DATE
NOTE BOOK	PLOTTED		
AREAS CHECKED	TEMPLATE		
	AREAS		
	CHECKED		

ORIGINAL SURVEY NO.	SURVEYED	BY	DATE
NOTE BOOK	PLOTTED		
AREAS CHECKED	TEMPLATE		
	AREAS		
	CHECKED		



USER NAME	DESIGNED	REVISED
	DRAWN	REVISED
PLOT SCALE = 20.0000' / in.	CHECKED	REVISED
PLOT DATE = 8/5/2021	DATE	REVISED

**STATE OF ILLINOIS
DEPARTMENT OF TRANSPORTATION**

BROADWAY ROAD CROSS SECTIONS

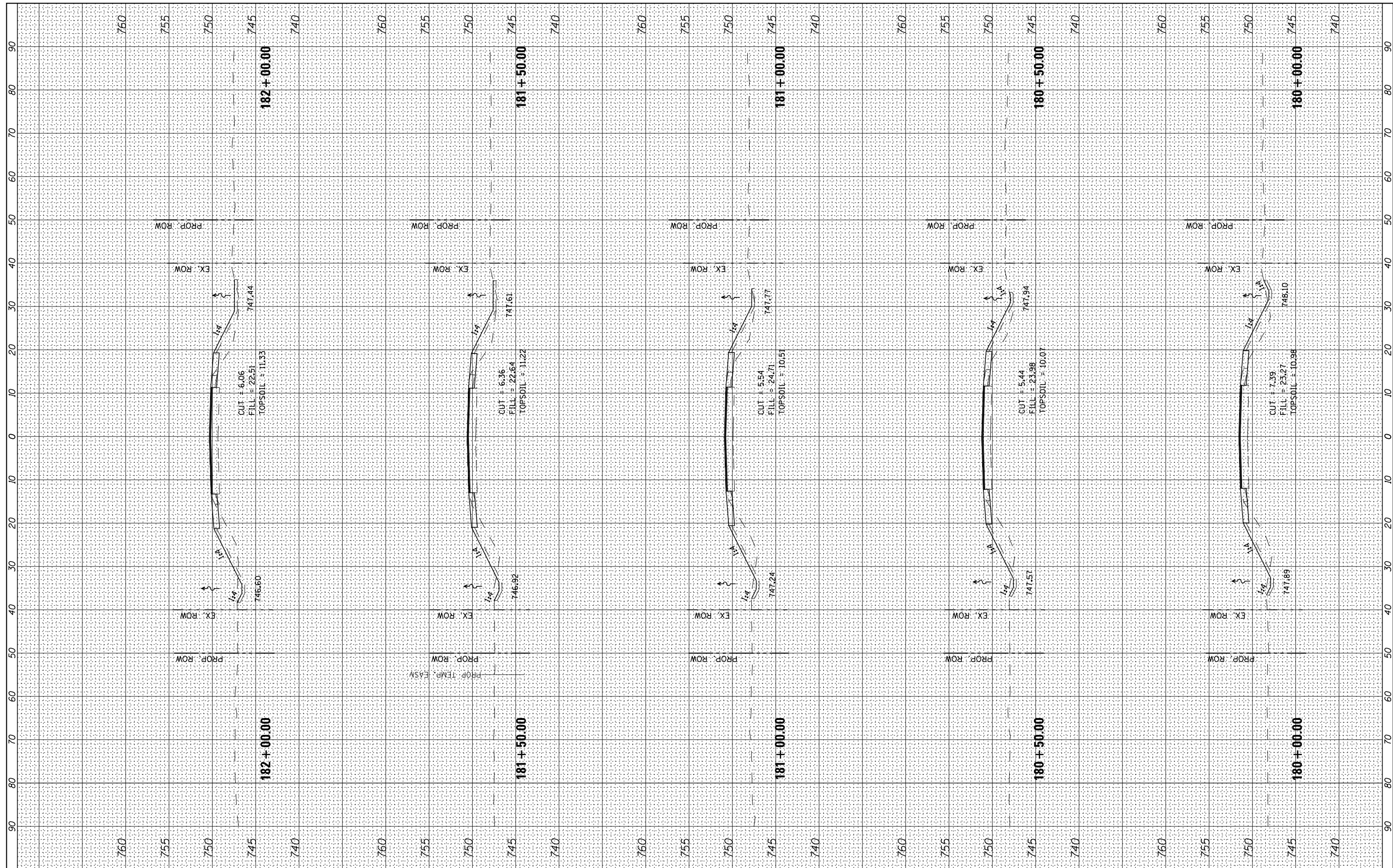
SCALE: SHEET OF SHEETS STA. 177+50.00 TO STA. 179+50.00

F.A. RTE.	SECTION	COUNTY	TOTAL SHEETS	SHEET NO.
1467	13-00089-02-SD	TAZEWELL	155	137
	13-00090-03-RS	CONTRACT NO. 89727		

ILLINOIS FED. AID PROJECT

BY	DATE

BY	DATE



USER NAME	DESIGNED	REVISED
	-	-
	-	-
	-	-
	-	-
	-	-
	-	-
	-	-
	-	-
	-	-

**STATE OF ILLINOIS
DEPARTMENT OF TRANSPORTATION**

BROADWAY ROAD CROSS SECTIONS

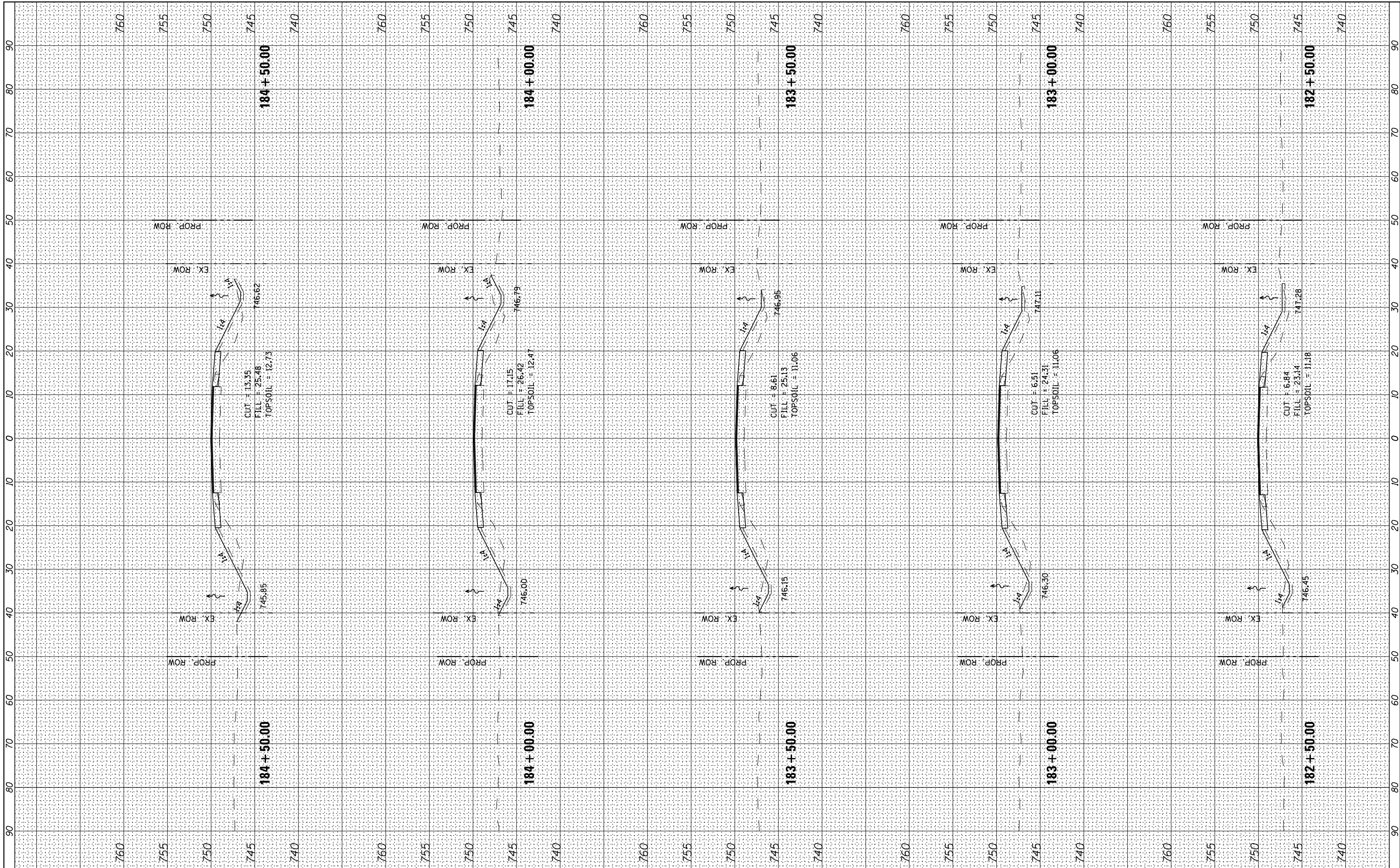
SCALE: SHEET OF SHEETS STA. 180+00.00 TO STA. 182+00.00

F.A. RTE.	SECTION	COUNTY	TOTAL SHEETS	SHEET NO.
1467	13-00089-02-SD	TAZEWELL	155	138
13-00090-03-RS		CONTRACT NO. 89727		

ILLINOIS FED. AID PROJECT

FINAL SURVEY	SURVEYED	BY	DATE
NOTE BOOK	PLOTTED		
AREAS CHECKED	TEMPLATE		
NO.	AREAS CHECKED		

ORIGINAL SURVEY	SURVEYED	BY	DATE
NOTE BOOK	PLOTTED		
AREAS CHECKED	TEMPLATE		
NO.	AREAS CHECKED		



USER NAME	DESIGNED	REVISED
	DRAWN	REVISED
	CHECKED	REVISED
	DATE	REVISED

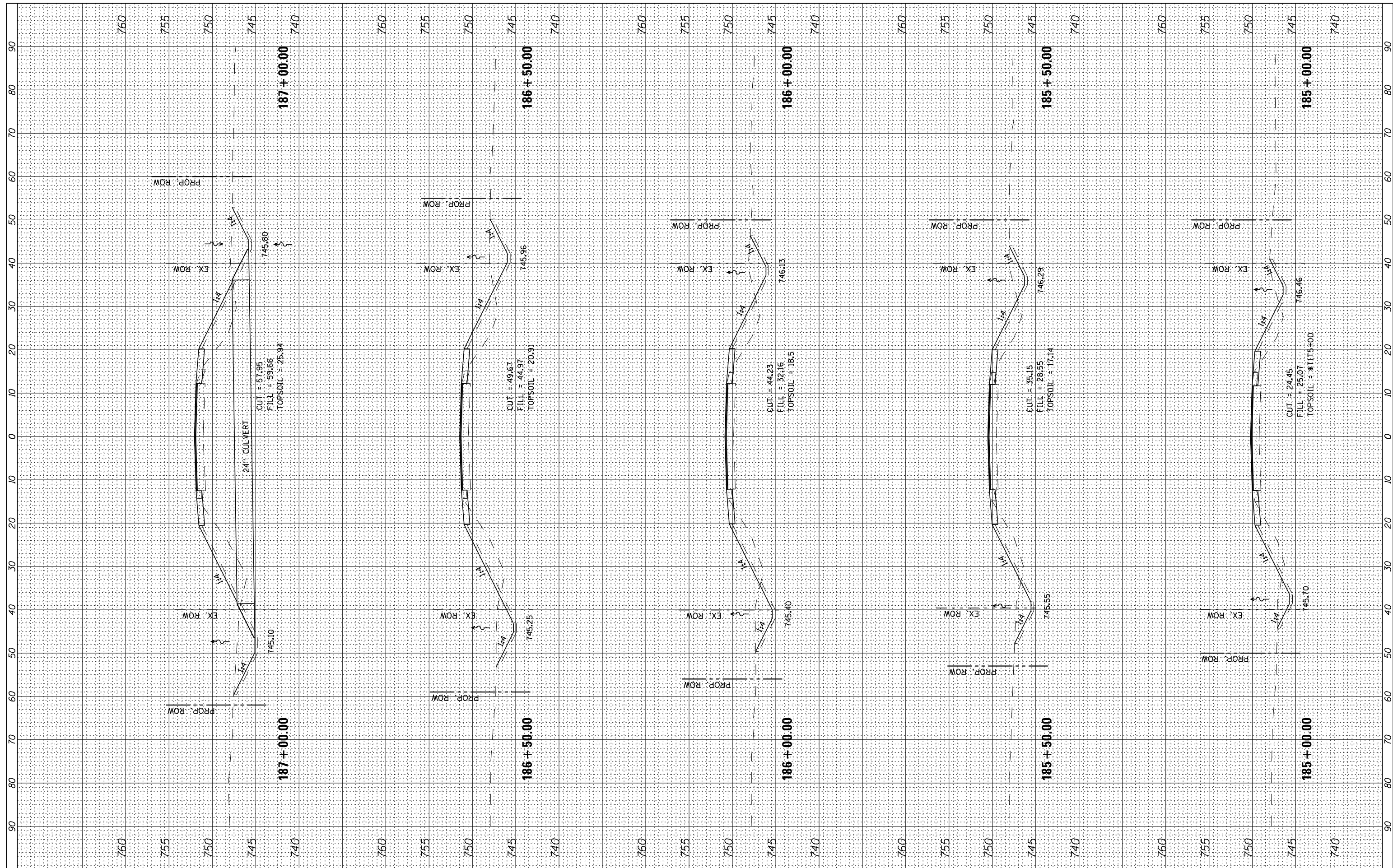
**STATE OF ILLINOIS
DEPARTMENT OF TRANSPORTATION**

SCALE:		SHEET	OF	SHEETS	STA. 182+50.00	TO	STA. 184+50.00
--------	--	-------	----	--------	----------------	----	----------------

F.A. RTE.	SECTION	COUNTY	TOTAL SHEETS	SHEET NO.
1467	13-00089-02-SD	TAZEWELL	155	139
	13-00090-03-RS			CONTRACT NO. 89727
ILLINOIS FED. AID PROJECT				

FINAL SURVEY	SURVEYED	BY	DATE
NOTE BOOK	PLOTTED		
NO.	TEMPLATE		
	AREAS CHECKED		
	AREAS CHECKED		

ORIGINAL SURVEY	SURVEYED	BY	DATE
NOTE BOOK	PLOTTED		
NO.	TEMPLATE		
	AREAS CHECKED		
	AREAS CHECKED		



USER NAME	DESIGNED	REVIS
	DRAWN	REVIS
PLOT SCALE = 20.0000' / in.	CHECKED	REVIS
PLOT DATE = 8/5/2021	DATE	REVIS

**STATE OF ILLINOIS
DEPARTMENT OF TRANSPORTATION**

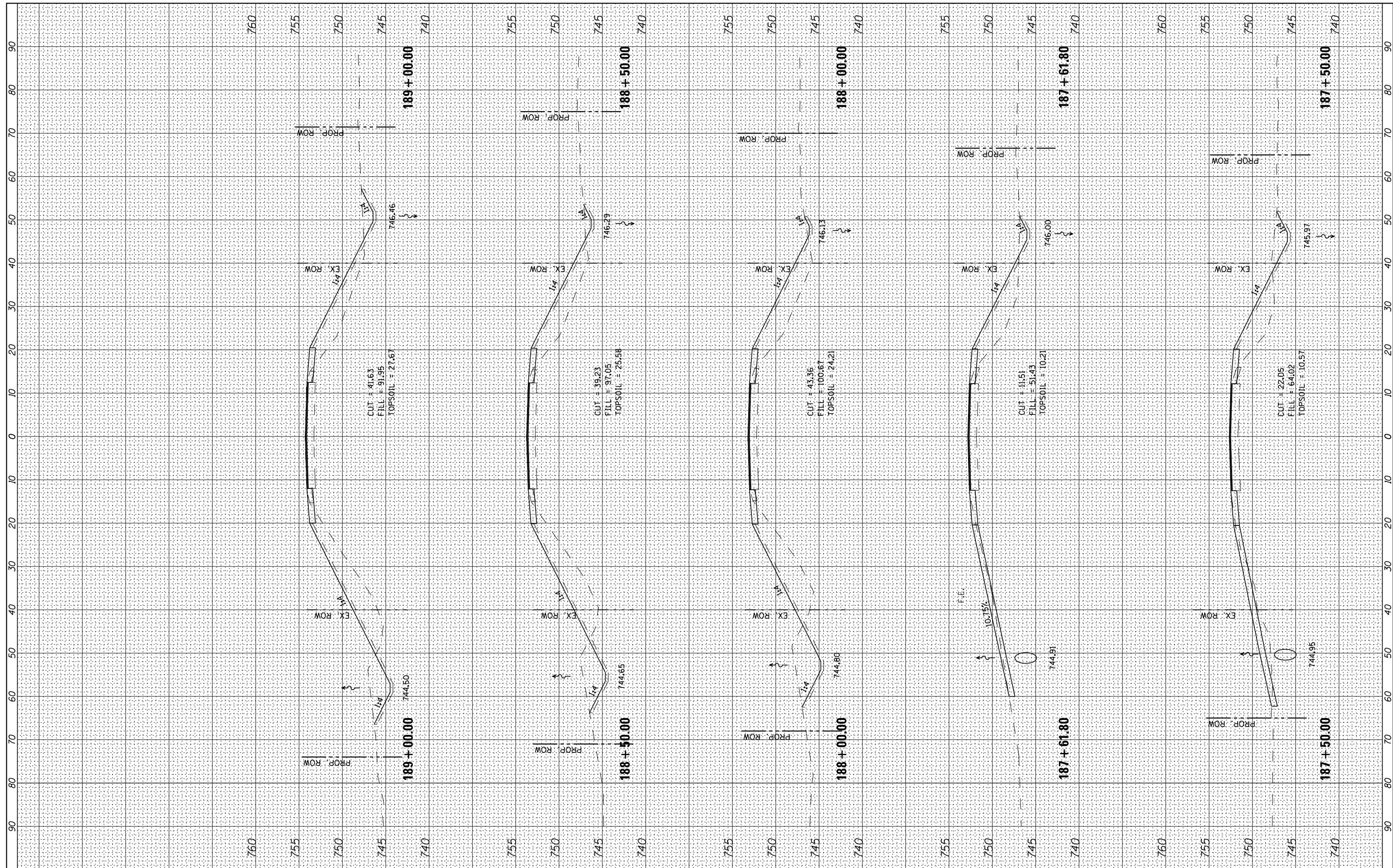
BROADWAY ROAD CROSS SECTIONS

SCALE: SHEET OF SHEETS STA. 185+00.00 TO STA. 187+00.00

F.A. RTE.	SECTION	COUNTY	TOTAL SHEETS	SHEET NO.
1467	13-00089-02-SD	TAZEWELL	155	140
	13-00090-03-RS	CONTRACT NO. 89727		
ILLINOIS FED. AID PROJECT				

FINAL SURVEY NO.	SURVEYED	BY	DATE
NOTE BOOK NO.	PLOTTED		
	TEMPLATE		
	AREAS CHECKED		

ORIGINAL SURVEY NO.	SURVEYED	BY	DATE
	PLOTTED		
	TEMPLATE		
	AREAS CHECKED		



USER NAME =	DESIGNED -	REVISIED -
	DRAWN -	REVISIED -
PLOT SCALE = 20.0000' / in.	CHECKED -	REVISIED -
PLOT DATE = 8/5/2021	DATE -	REVISIED -

**STATE OF ILLINOIS
DEPARTMENT OF TRANSPORTATION**

BROADWAY ROAD CROSS SECTIONS

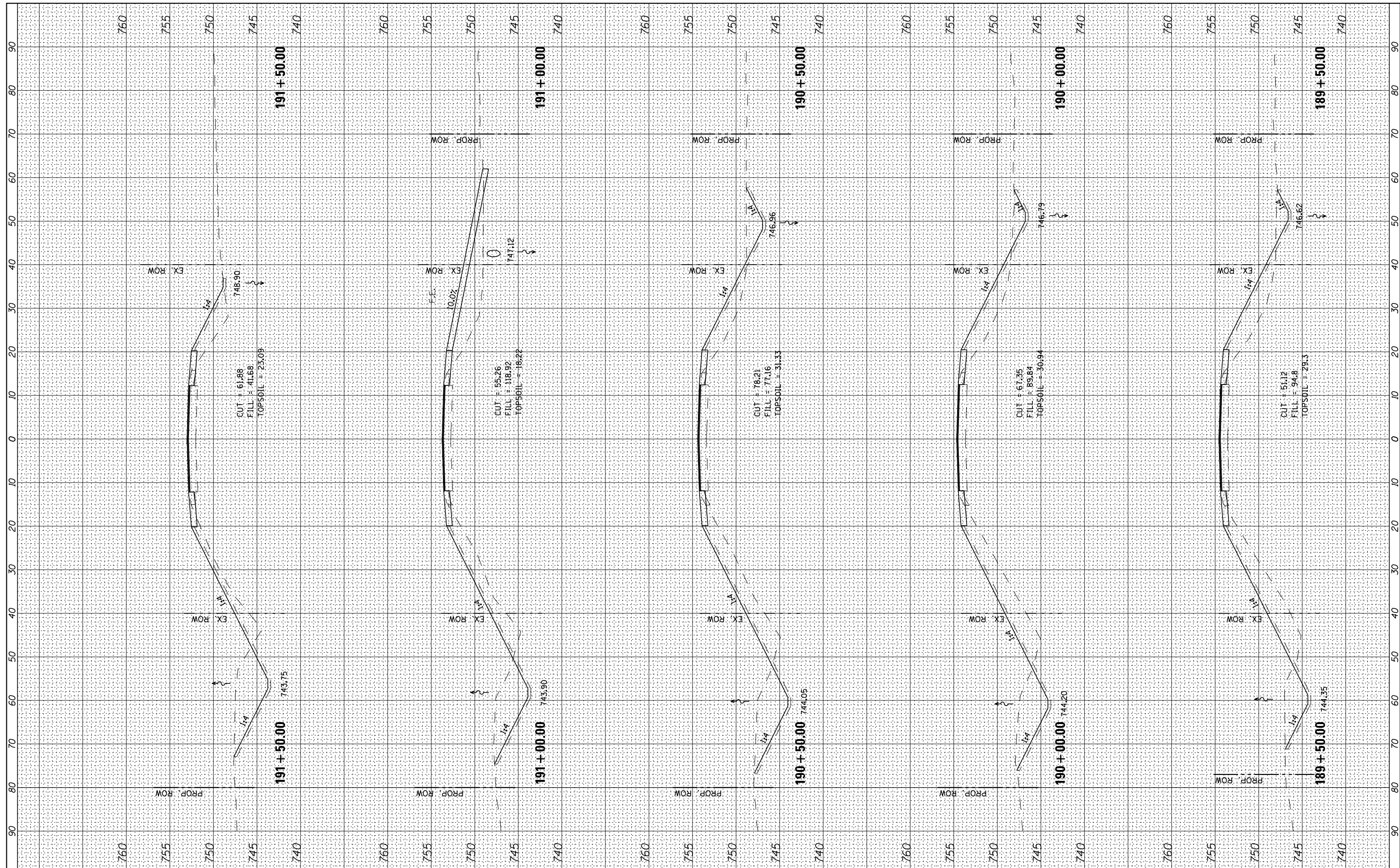
SCALE: SHEET OF SHEETS STA. 187+50.00 TO STA. 189+00.00

F.A. RTE.	SECTION	COUNTY	TOTAL SHEETS	SHEET NO.
1467	13-00089-02-SD	TAZEWELL	155	141
	13-00090-03-RS	CONTRACT NO. 89727		

ILLINOIS FED. AID PROJECT

FINAL SURVEY	SURVEYED	BY	DATE
NOTE BOOK	PLOTTED		
AREAS	TEMPLATE		
CHECKED	AREAS		
	CHECKED		

ORIGINAL SURVEY	SURVEYED	BY	DATE
NOTE BOOK	PLOTTED		
AREAS	TEMPLATE		
CHECKED	AREAS		
	CHECKED		



USER NAME -	DESIGNED -	REVISED -
PLOT SCALE = 20.0000' / in.	DRAWN -	REVISED -
PLOT DATE = 8/5/2021	CHECKED -	REVISED -
	DATE -	REVISED -

**STATE OF ILLINOIS
DEPARTMENT OF TRANSPORTATION**

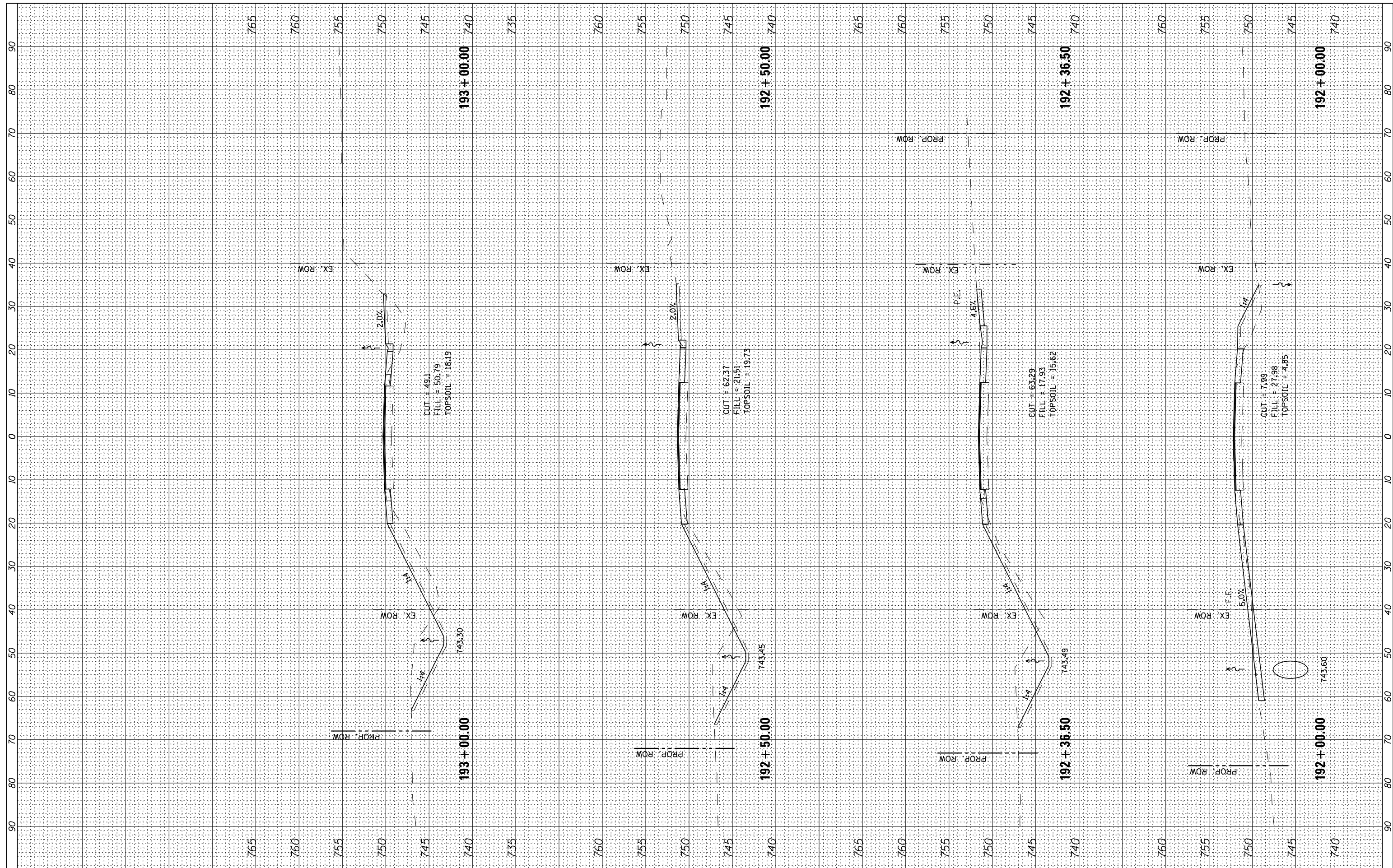
BROADWAY ROAD CROSS SECTIONS			
SCALE:	SHEET	OF	SHEETS
			STA. 189+50.00 TO STA. 191+50.00

F.A. RTE.	SECTION	COUNTY	TOTAL SHEETS	SHEET NO.
1467	13-00089-02-SD	TAZEWELL	155	142
	13-00090-03-RS			CONTRACT NO. 89727

ILLINOIS FED. AID PROJECT

FINAL SURVEY	SURVEYED	BY	DATE
NOTE BOOK	PLOTTED		
AREAS CHECKED	TEMPLATE		
NO.	AREAS CHECKED		

ORIGINAL SURVEY	SURVEYED	BY	DATE
NOTE BOOK	PLOTTED		
AREAS CHECKED	TEMPLATE		
NO.	AREAS CHECKED		



USER NAME -	DESIGNED -	REVISED -
	DRAWN -	REVISED -
PLOT SCALE = 20.0000' / in.	CHECKED -	REVISED -
PLOT DATE = 8/5/2021	DATE -	REVISED -

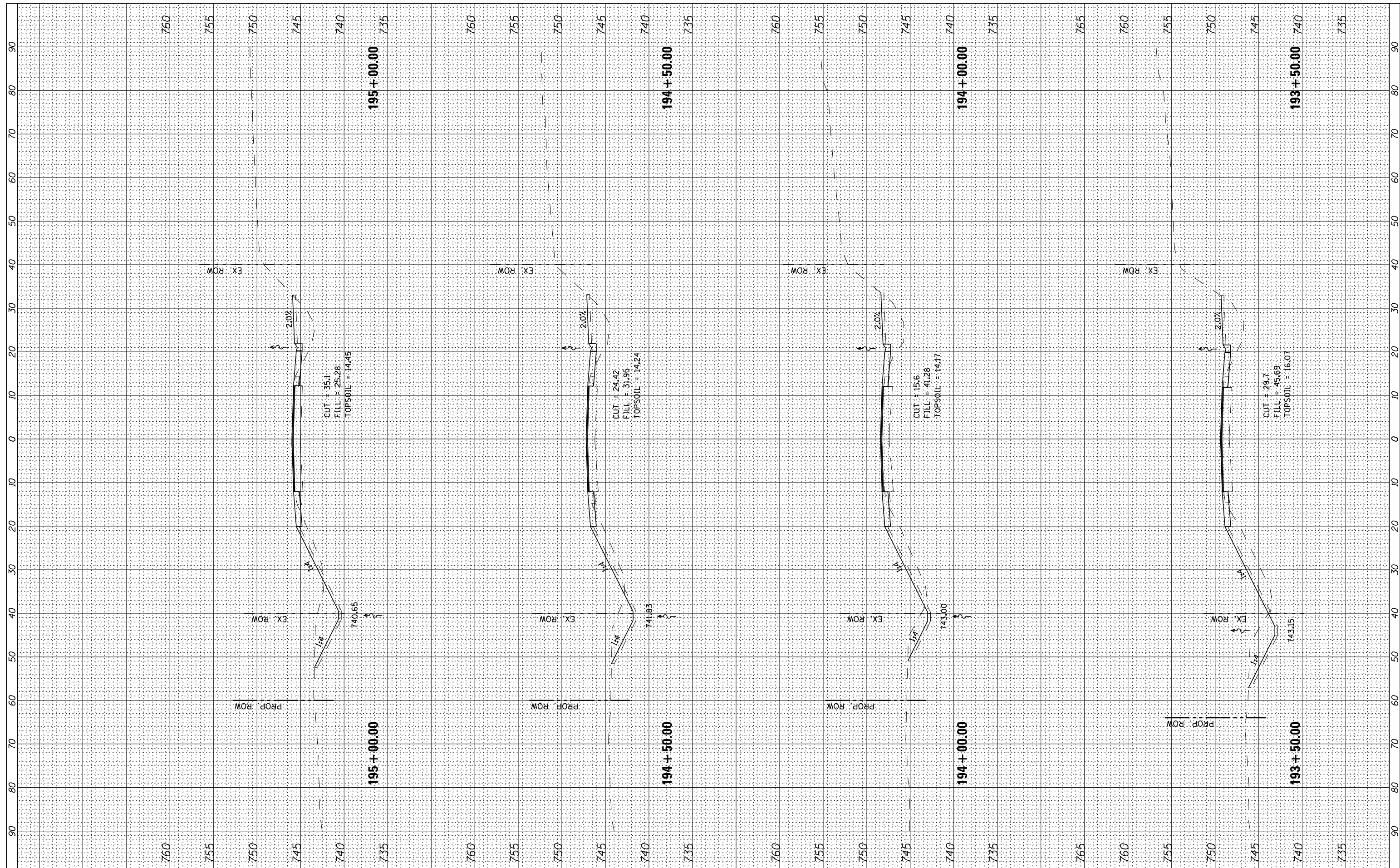
**STATE OF ILLINOIS
DEPARTMENT OF TRANSPORTATION**

BROADWAY ROAD CROSS SECTIONS			
SCALE:	SHEET	OF	SHEETS
	STA. 192+00.00	TO	STA. 193+00.00

F.A. RTE.	SECTION	COUNTY	TOTAL SHEETS	SHEET NO.
1467	13-00089-02-SD	TAZEWELL	155	143
	13-00090-03-RS			CONTRACT NO. 89727
ILLINOIS FED. AID PROJECT				

FINAL SURVEY	SURVEYED	BY	DATE
NOTE BOOK	PLOTTED		
NO.	TEMPLATE		
	AREAS CHECKED		
	AREAS CHECKED		

ORIGINAL SURVEY	SURVEYED	BY	DATE
NOTE BOOK	PLOTTED		
NO.	TEMPLATE		
	AREAS CHECKED		
	AREAS CHECKED		



USER NAME	DESIGNED	REVISED
	DRAWN	REVISED
PLOT SCALE = 20.0000' / in.	CHECKED	REVISED
PLOT DATE = 8/5/2021	DATE	REVISED

**STATE OF ILLINOIS
DEPARTMENT OF TRANSPORTATION**

BROADWAY ROAD CROSS SECTIONS

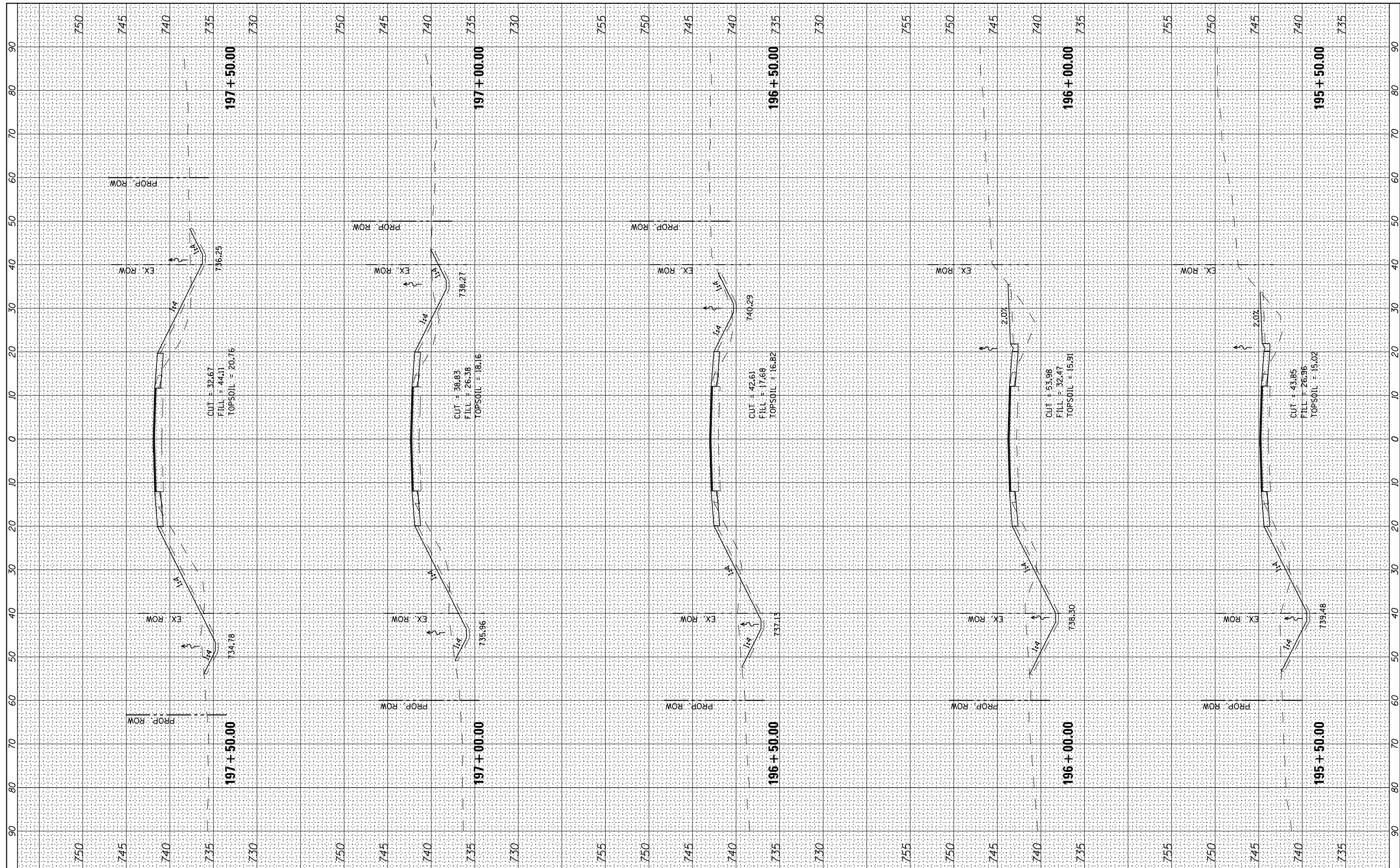
SCALE: SHEET OF SHEETS STA. 193+50.00 TO STA. 195+00.00

F.A. RTE.	SECTION	COUNTY	TOTAL SHEETS	SHEET NO.
1467	13-00089-02-SD	TAZEWELL	155	144
	13-00090-03-RS			CONTRACT NO. 89727

ILLINOIS FED. AID PROJECT

FINAL SURVEY NO.	SURVEYED PLOTTED TEMPLATE AREAS CHECKED	BY	DATE

ORIGINAL SURVEY NO.	SURVEYED PLOTTED TEMPLATE AREAS CHECKED	BY	DATE



USER NAME :	DESIGNED -	REVISED -
	DRAWN -	REVISED -
PLOT SCALE = 20.0000' / in.	CHECKED -	REVISED -
PLOT DATE = 8/5/2021	DATE -	REVISED -

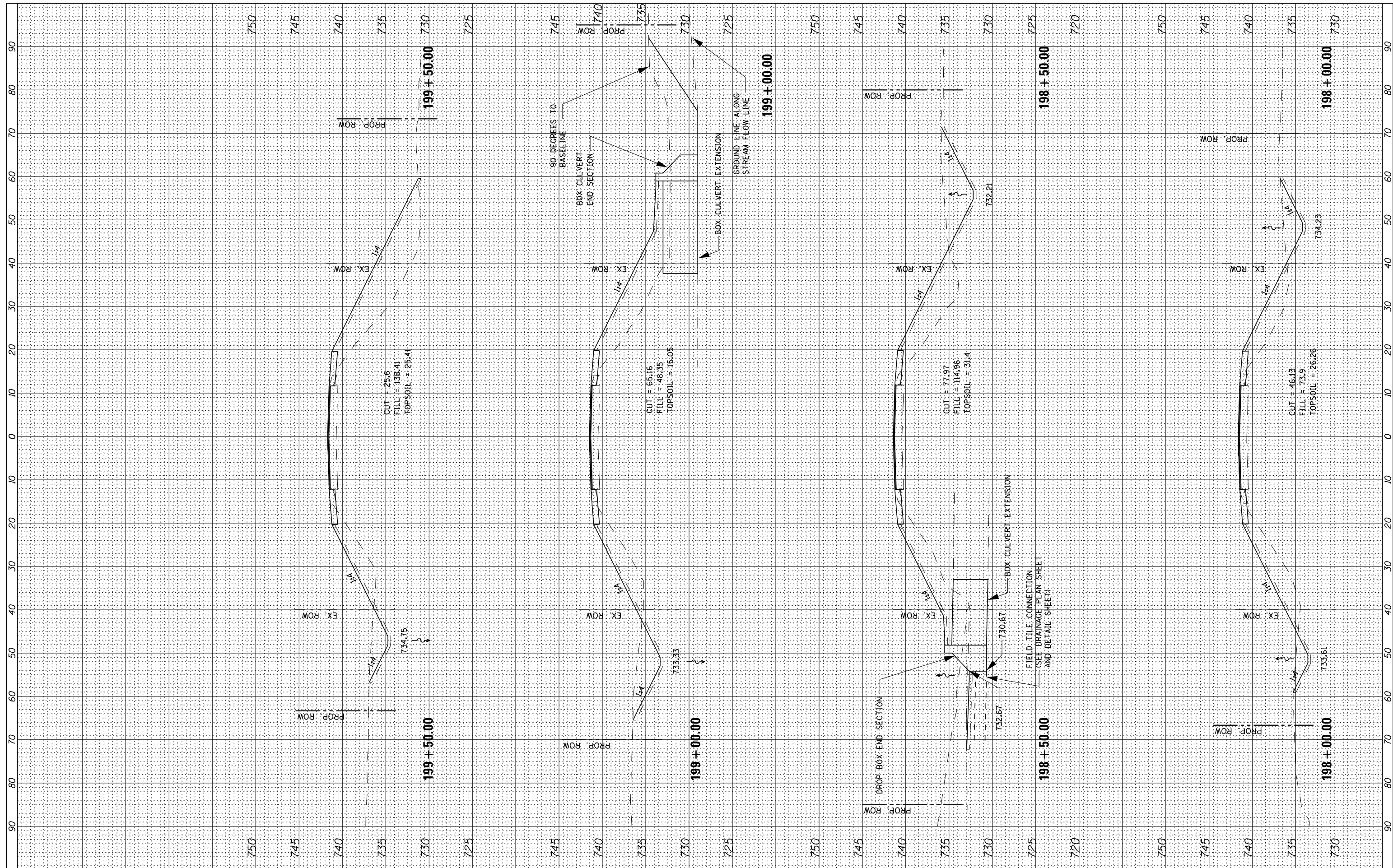
**STATE OF ILLINOIS
DEPARTMENT OF TRANSPORTATION**

BROADWAY ROAD CROSS SECTIONS			
SCALE:	SHEET	OF	SHEETS
			STA. 195+50.00 TO STA. 197+50.00

F.A. RTE.	SECTION	COUNTY	TOTAL SHEETS	SHEET NO.
1467	13-00089-02-SD	TAZEWELL	155	145
	13-00090-03-RS			CONTRACT NO. 89727
ILLINOIS FED. AID PROJECT				

FINAL SURVEY	SURVEYED	BY	DATE
NOTE BOOK	PLOTTED		
AREAS CHECKED	TEMPLATE		
AREAS CHECKED	AREAS CHECKED		

ORIGINAL SURVEY	SURVEYED	BY	DATE
NOTE BOOK	PLOTTED		
AREAS CHECKED	TEMPLATE		
AREAS CHECKED	AREAS CHECKED		



USER NAME	DESIGNED	REVISED
	DRAWN	REVISED
PLOT SCALE = 20.0000' / in.	CHECKED	REVISED
PLOT DATE = 8/5/2021	DATE	REVISED

**STATE OF ILLINOIS
DEPARTMENT OF TRANSPORTATION**

BROADWAY ROAD CROSS SECTIONS

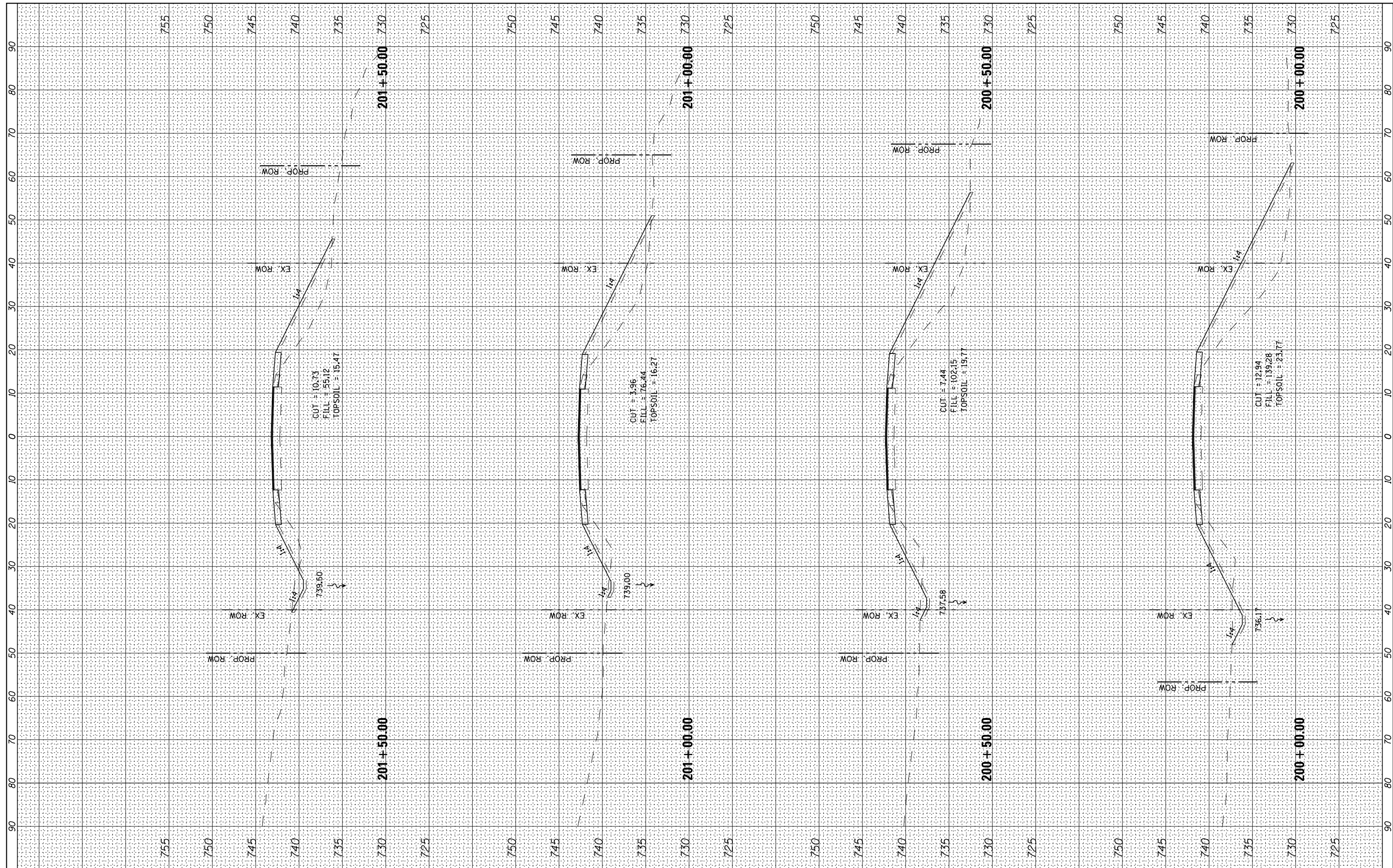
SCALE: SHEET OF SHEETS STA. 198+00.00 TO STA. 199+50.00

F.A. RT. 1467	SECTION 13-00089-02-SD	COUNTY TAZEWELL	TOTAL SHEETS 155	SHEET NO. 146
	13-00090-03-RS	CONTRACT NO. 89727		

ILLINOIS FED. AID PROJECT

FINAL SURVEY NO.	SURVEYED PLOTTED AREAS CHECKED	BY	DATE
NOTE BOOK NO.	TEMPLATE AREAS CHECKED		

ORIGINAL SURVEY NO.	SURVEYED PLOTTED AREAS CHECKED	BY	DATE
NOTE BOOK NO.	TEMPLATE AREAS CHECKED		



USER NAME -	DESIGNED -	REVISED -
	DRAWN -	REVISED -
PLOT SCALE = 20.0000' / in.	CHECKED -	REVISED -
PLOT DATE = 8/5/2021	DATE -	REVISED -

**STATE OF ILLINOIS
DEPARTMENT OF TRANSPORTATION**

BROADWAY ROAD CROSS SECTIONS

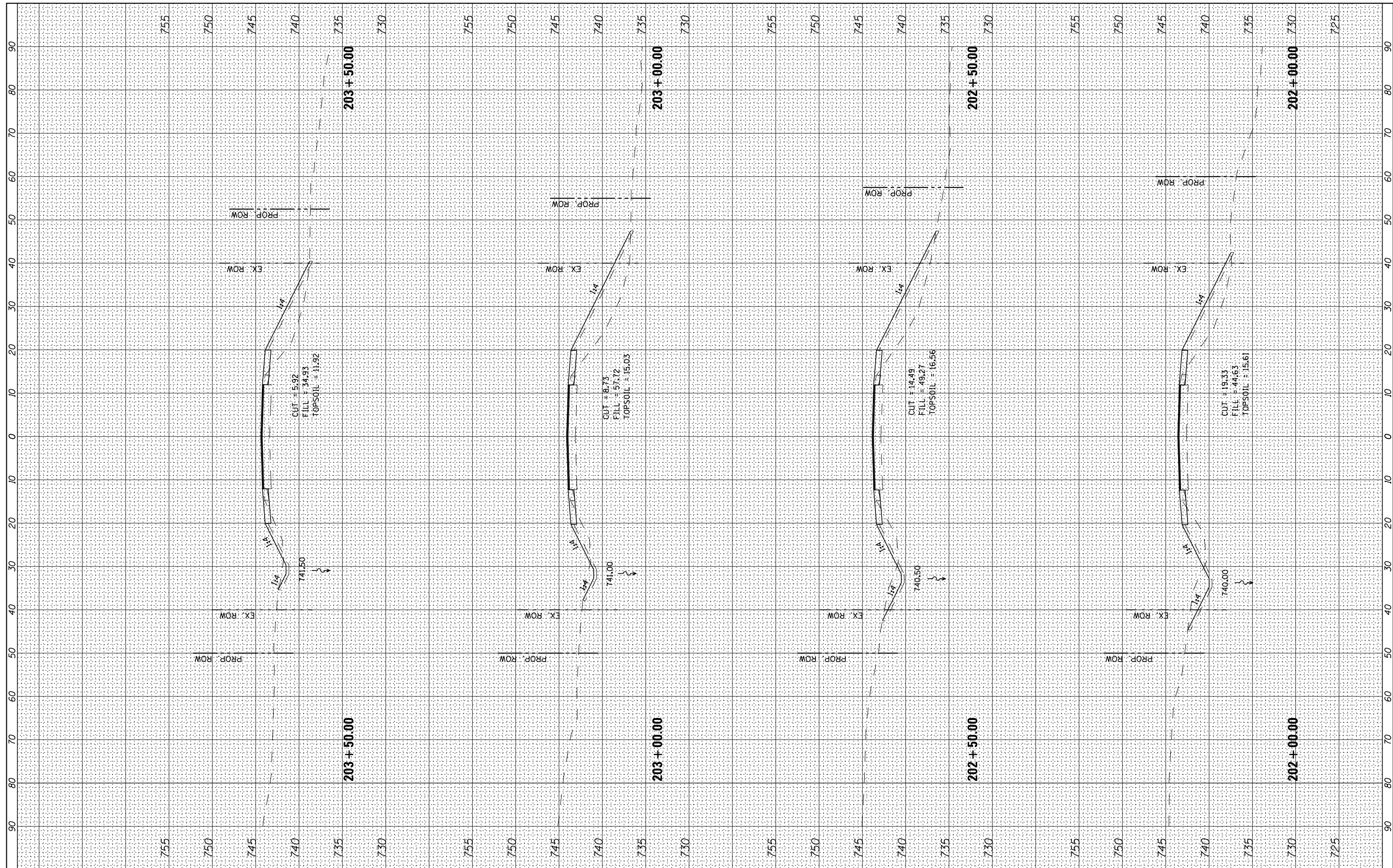
SCALE: SHEET OF SHEETS STA. 200+00.00 TO STA. 201+50.00

F.A. RTE.	SECTION	COUNTY	TOTAL SHEETS	SHEET NO.
1467	13-00089-02-SD	TAZEWELL	155	147
	13-00090-03-RS			CONTRACT NO. 89727

ILLINOIS FED. AID PROJECT

FINAL SURVEY	SURVEYED	BY	DATE
NOTE BOOK	PLOTTED		
AREAS CHECKED	TEMPLATE		
NO.	AREAS CHECKED		

ORIGINAL SURVEY	SURVEYED	BY	DATE
NOTE BOOK	PLOTTED		
AREAS CHECKED	TEMPLATE		
NO.	AREAS CHECKED		



USER NAME	DESIGNED	REVISED
	DRAWN	REVISED
PLOT SCALE = 20.0000' / in.	CHECKED	REVISED
PLOT DATE = 8/5/2021	DATE	REVISED

**STATE OF ILLINOIS
DEPARTMENT OF TRANSPORTATION**

BROADWAY ROAD CROSS SECTIONS

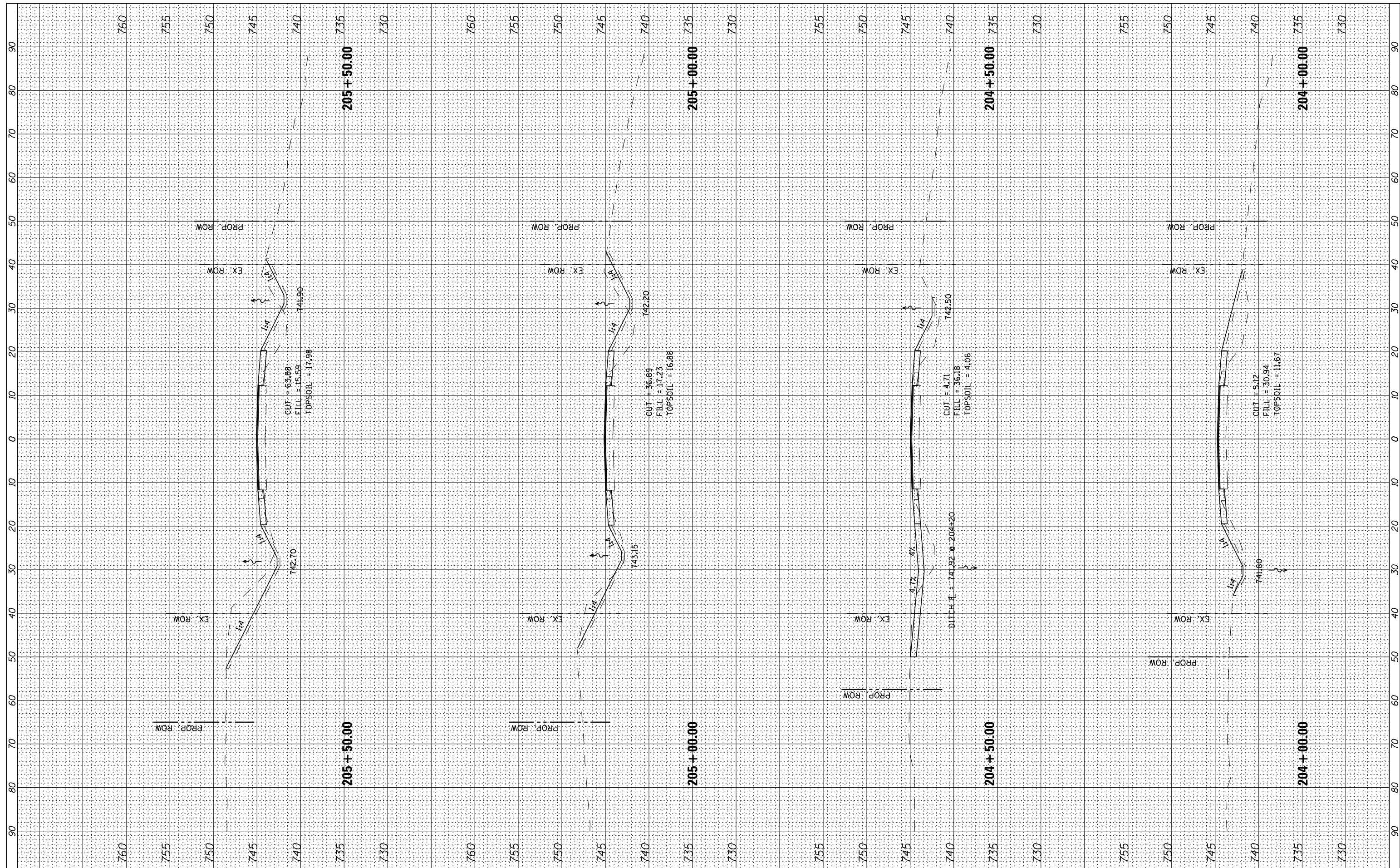
SCALE: SHEET OF SHEETS STA. 202+00.00 TO STA. 203+50.00

F.A. RTE.	SECTION	COUNTY	TOTAL SHEETS	SHEET NO.
1467	13-00089-02-SD	TAZEWELL	155	148
	13-00090-03-RS			CONTRACT NO. 89727

ILLINOIS FED. AID PROJECT

FINAL SURVEY	SURVEYED	BY	DATE
NOTE BOOK	PLOTTED		
NO.	TEMPLATE		
	AREAS CHECKED		
	AREAS CHECKED		

ORIGINAL SURVEY	SURVEYED	BY	DATE
NOTE BOOK	PLOTTED		
NO.	TEMPLATE		
	AREAS CHECKED		
	AREAS CHECKED		



USER NAME -	DESIGNED -	REVISED -
	DRAWN -	REVISED -
PLOT SCALE = 20.0000' / in.	CHECKED -	REVISED -
PLOT DATE = 8/5/2021	DATE -	REVISED -

**STATE OF ILLINOIS
DEPARTMENT OF TRANSPORTATION**

BROADWAY ROAD CROSS SECTIONS

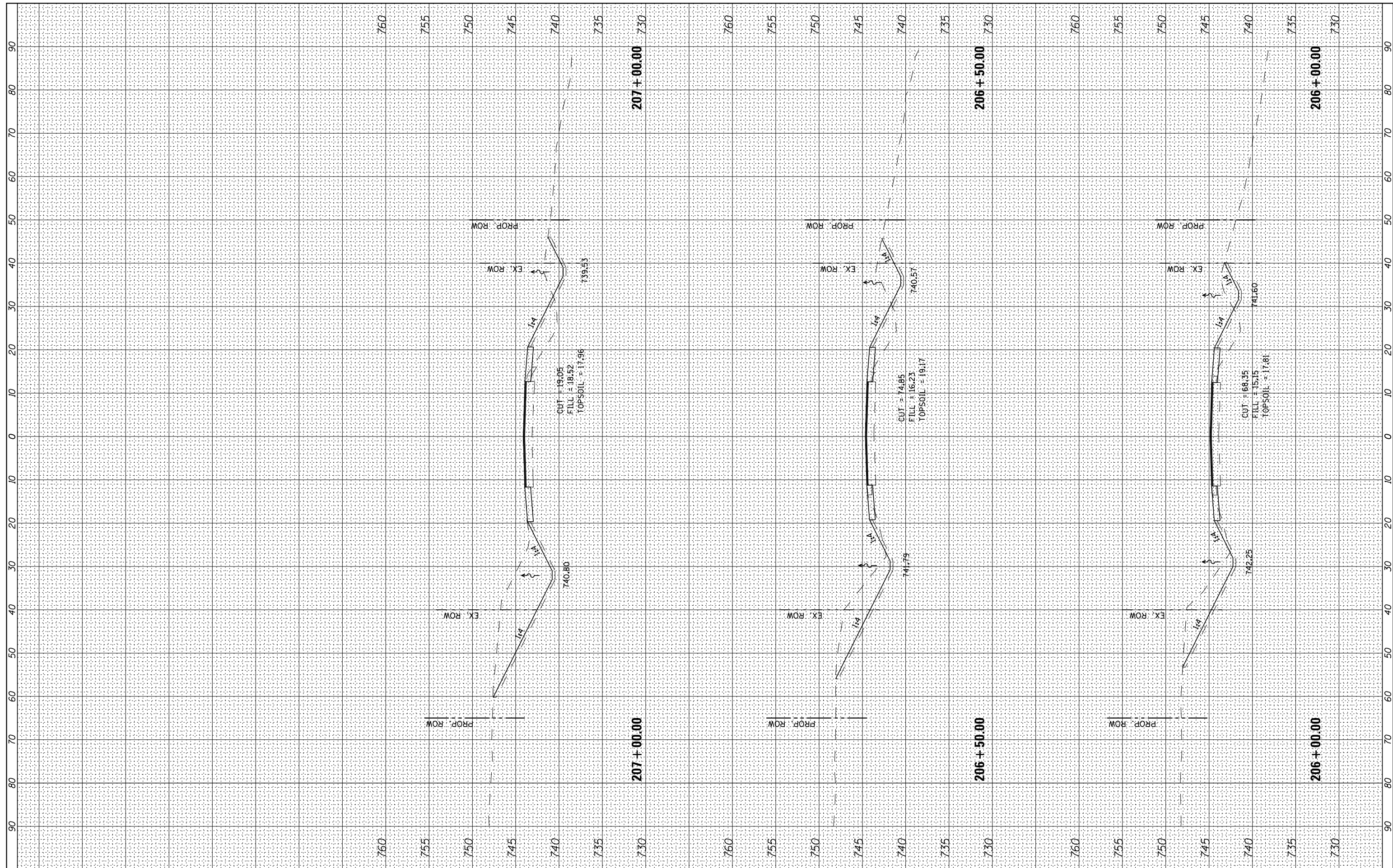
SCALE: SHEET OF SHEETS STA. 204+00.00 TO STA. 205+50.00

F.A. RTE.	SECTION	COUNTY	TOTAL SHEETS	SHEET NO.
1467	13-00089-02-SD	TAZEWELL	155	149
	13-00090-03-RS	CONTRACT NO. 89727		

ILLINOIS FED. AID PROJECT

BY	DATE

ORIGINAL SURVEY	SURVEYED
NOTE BOOK	PLOTTED
NO.	TEMPLATE
	AREAS
	CHECKED



USER NAME -	DESIGNED -	REVISED -
	DRAWN -	REVISED -
	CHECKED -	REVISED -
	DATE -	REVISED -

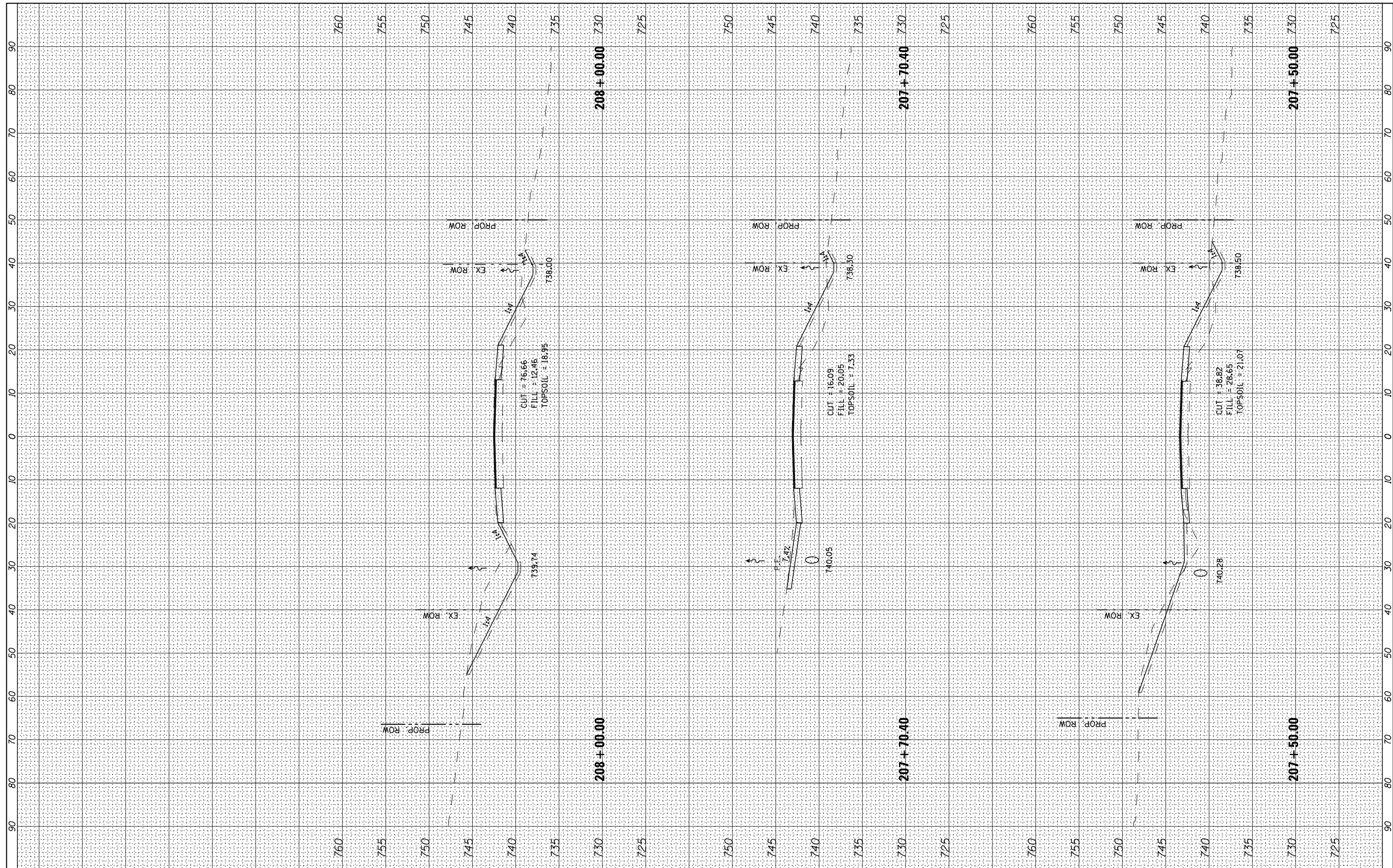
**STATE OF ILLINOIS
DEPARTMENT OF TRANSPORTATION**

BROADWAY ROAD CROSS SECTIONS			
SCALE:	SHEET	OF	SHEETS
STA. 206+00.00		TO STA. 207+00.00	

F.A. RTE.	SECTION	COUNTY	TOTAL SHEETS	SHEET NO.
1467	13-00089-02-SD	TAZEWELL	155	150
13-00090-03-RS		CONTRACT NO. 89727		
ILLINOIS FED. AID PROJECT				

FINAL SURVEY NO.	SURVEYED PLOTTED TEMPLATE AREAS CHECKED	BY	DATE

ORIGINAL SURVEY NO.	SURVEYED PLOTTED TEMPLATE AREAS CHECKED	BY	DATE



USER NAME -	DESIGNED -	REVISED -
	DRAWN -	REVISED -
PLOT SCALE = 20.0000' / in.	CHECKED -	REVISED -
PLOT DATE = 8/5/2021	DATE -	REVISED -

**STATE OF ILLINOIS
DEPARTMENT OF TRANSPORTATION**

BROADWAY ROAD CROSS SECTIONS

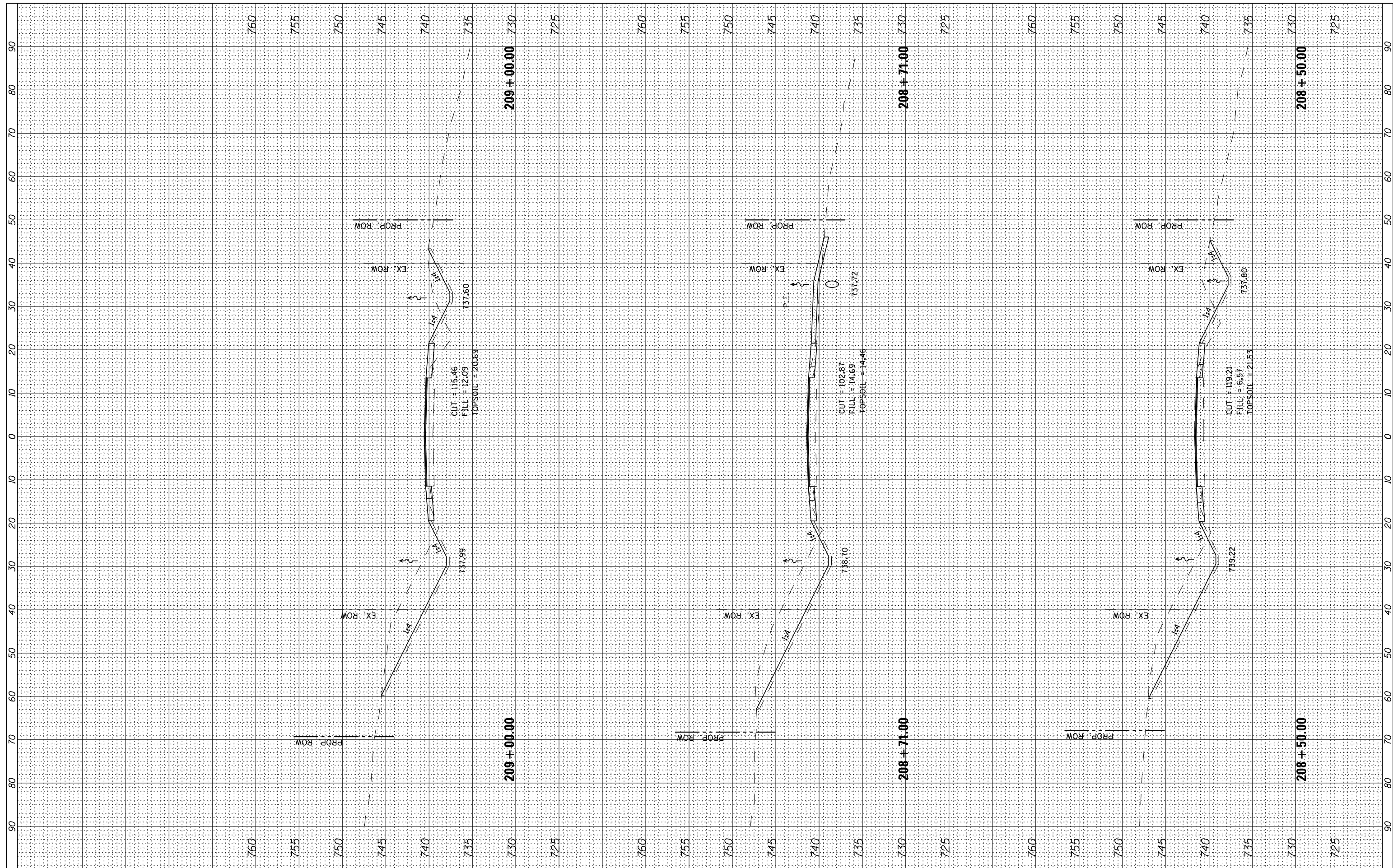
SCALE: SHEET OF SHEETS STA. 207+50.00 TO STA. 208+00.00

F.A. RTE.	SECTION	COUNTY	TOTAL SHEETS	SHEET NO.
1467	13-00089-02-SD	TAZEWELL	155	151
	13-00090-03-RS			CONTRACT NO. 89727

ILLINOIS FED. AID PROJECT

FINAL SURVEY NO.	SURVEYED PLOTTED TEMPLATE AREAS CHECKED	BY	DATE

ORIGINAL SURVEY NO.	SURVEYED PLOTTED TEMPLATE AREAS CHECKED	BY	DATE



USER NAME -	DESIGNED -	REVISED -
PLOT SCALE = 20.0000' / in.	DRAWN -	REVISED -
PLOT DATE = 8/5/2021	CHECKED -	REVISED -
	DATE -	REVISED -

**STATE OF ILLINOIS
DEPARTMENT OF TRANSPORTATION**

BROADWAY ROAD CROSS SECTIONS

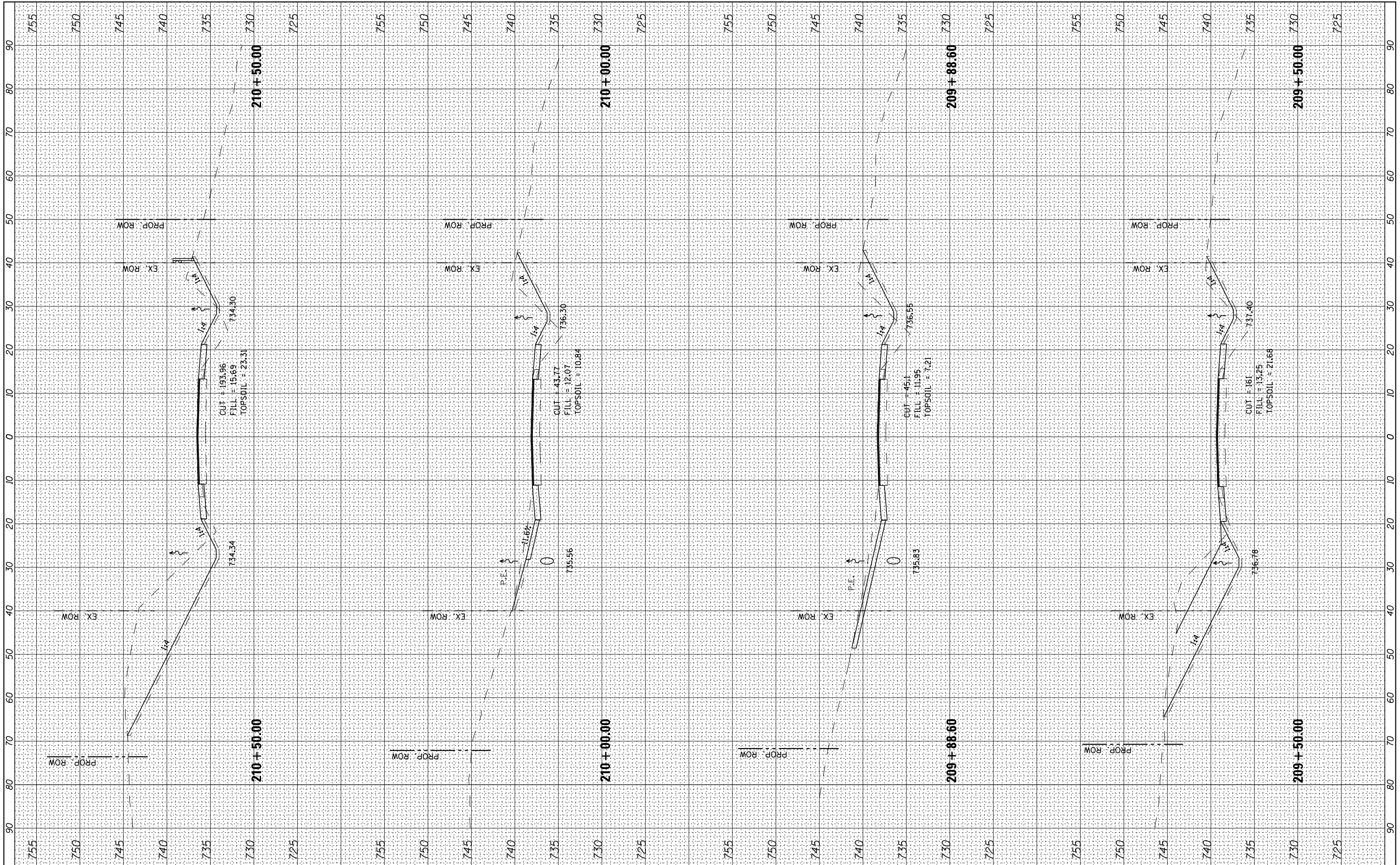
SCALE: SHEET OF SHEETS STA. 208+50.00 TO STA. 209+00.00

F.A. RTE.	SECTION	COUNTY	TOTAL SHEETS	SHEET NO.
1467	13-00089-02-SD	TAZEWELL	155	152
	13-00090-03-RS			
CONTRACT NO. 89727				

ILLINOIS FED. AID PROJECT

FINAL SURVEY NO.	SURVEYED	BY	DATE
NOTE BOOK	PLOTTED		
AREAS CHECKED	TEMPLATE		
	AREAS CHECKED		

ORIGINAL SURVEY NO.	SURVEYED	BY	DATE
NOTE BOOK	PLOTTED		
AREAS CHECKED	TEMPLATE		
	AREAS CHECKED		



USER NAME :	DESIGNED -	REVISED -
	DRAWN -	REVISED -
PLOT SCALE = 20.0000' / in.	CHECKED -	REVISED -
PLOT DATE = 8/5/2021	DATE -	REVISED -

**STATE OF ILLINOIS
DEPARTMENT OF TRANSPORTATION**

BROADWAY ROAD CROSS SECTIONS

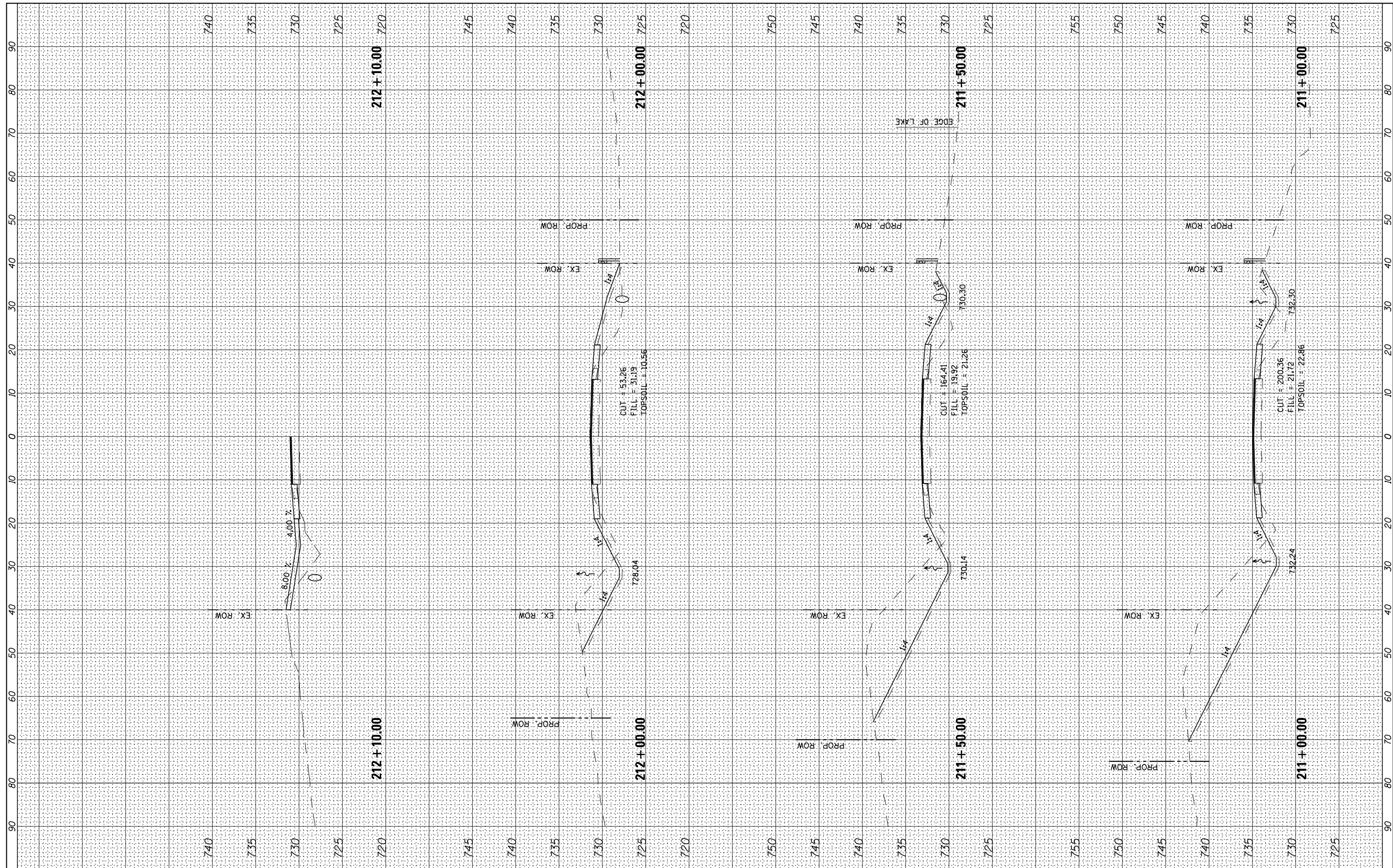
SCALE: SHEET OF SHEETS STA. 209+50.00 TO STA. 210+50.00

F.A. RTE.	SECTION	COUNTY	TOTAL SHEETS	SHEET NO.
1467	13-00089-02-SD	TAZEWELL	155	153
	13-00090-03-RS			CONTRACT NO. 89727

ILLINOIS FED. AID PROJECT

FINAL SURVEY NO.	SURVEYED PLOTTED AREAS CHECKED	BY	DATE

ORIGINAL SURVEY NO.	SURVEYED PLOTTED AREAS CHECKED	BY	DATE



USER NAME :	DESIGNED -	REVISED -
	DRAWN -	REVISED -
PLOT SCALE = 20.0000' / in.	CHECKED -	REVISED -
PLOT DATE = 8/5/2021	DATE -	REVISED -

**STATE OF ILLINOIS
DEPARTMENT OF TRANSPORTATION**

BROADWAY ROAD CROSS SECTIONS

SCALE: SHEET OF SHEETS STA. 211+00.00 TO STA. 212+50.00

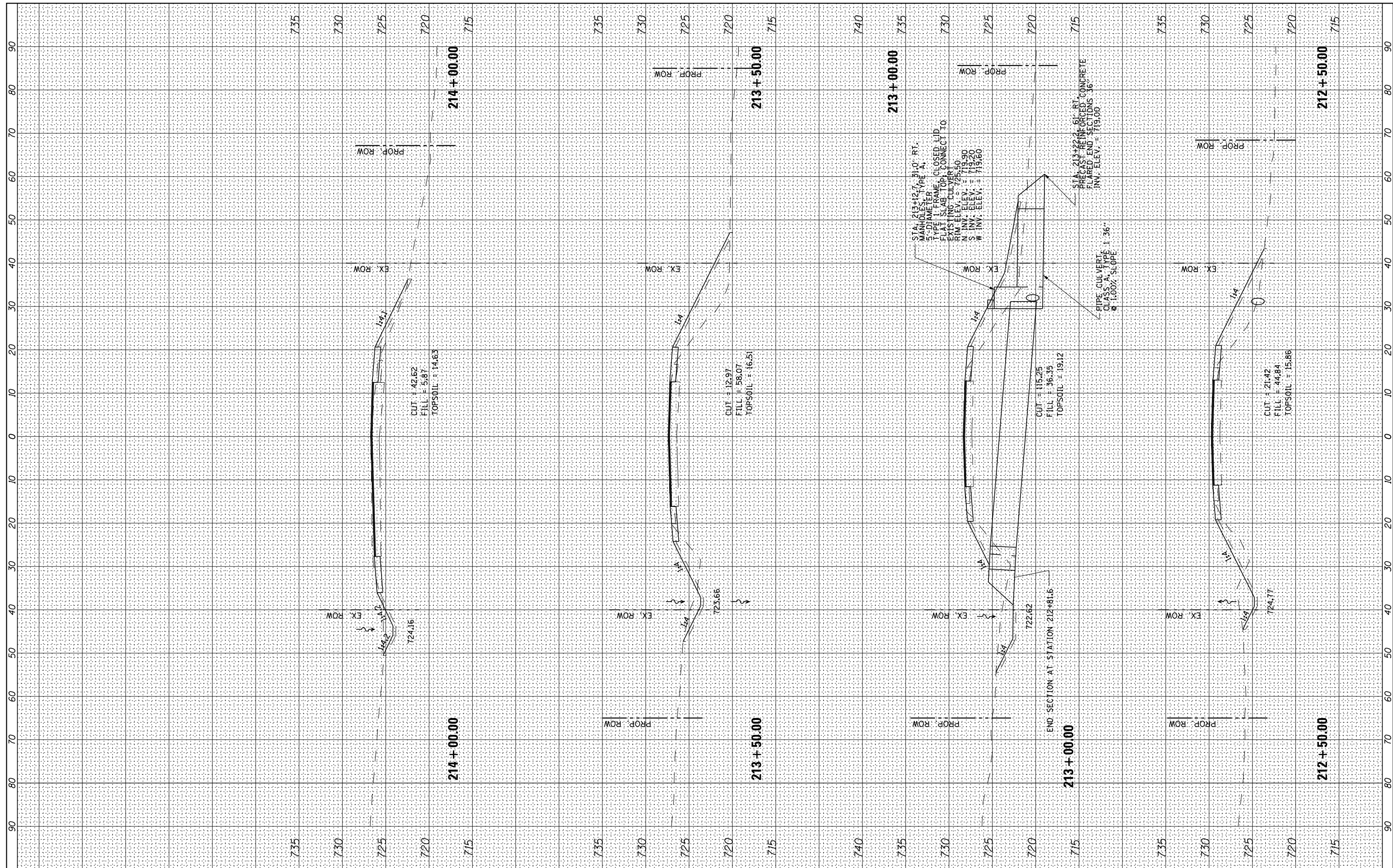
F.A. RTE.	SECTION	COUNTY	TOTAL SHEETS	SHEET NO.
1467	13-00089-02-SD	TAZEWELL	155	154
	13-00090-03-RS			

CONTRACT NO. 89727

ILLINOIS FED. AID PROJECT

BY	DATE

ORIGINAL SURVEY	SURVEYED
NOTE BOOK	PLOTTED
AREAS CHECKED	AREAS CHECKED



USER NAME =	DESIGNED -	REVISED -
	DRAWN -	REVISED -
PLOT SCALE = 20.0000" / in.	CHECKED -	REVISED -
PLOT DATE = 8/5/2021	DATE -	REVISED -

STATE OF ILLINOIS
DEPARTMENT OF TRANSPORTATION

BROADWAY ROAD CROSS SECTIONS			
SCALE:	SHEET	OF	SHEETS
		STA. 213+00.00	TO STA. 214+00.00

F.A. RTE.	SECTION	COUNTY	TOTAL SHEETS	SHEET NO.
1467	13-00089-02-SD	TAZEWELL	155	155
13-00090-03-RS		CONTRACT NO. 89727		
ILLINOIS FED. AID PROJECT				