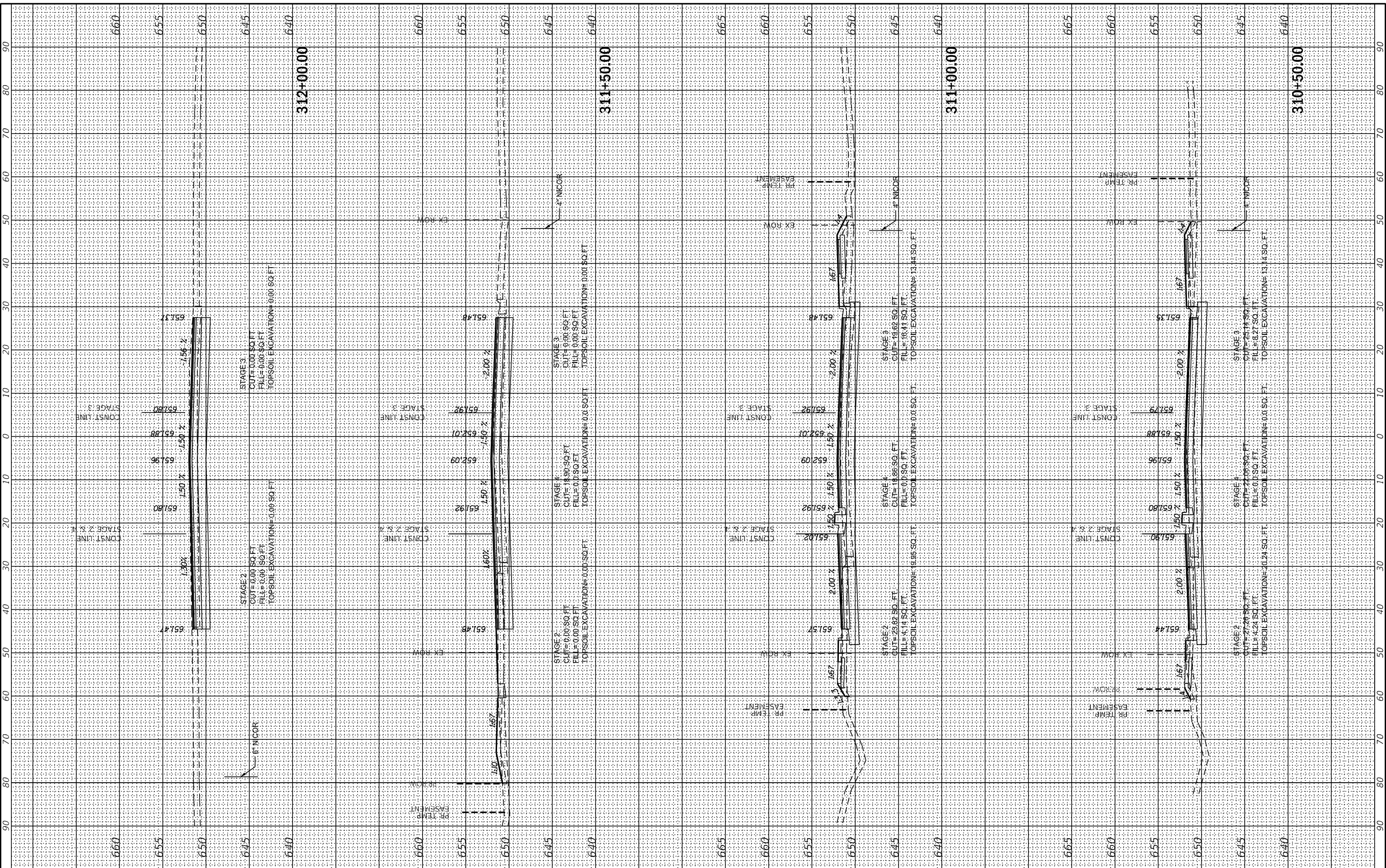


FINAL SURVEY	SURVEYED	BY	DATE
NOTE BOOK	PLOTTED		
NO.	TEMPLATE		
	AREAS CHECKED		
	AREAS CHECKED		

ORIGINAL SURVEY	SURVEYED	BY	DATE
NOTE BOOK	PLOTTED		
NO.	TEMPLATE		
	AREAS CHECKED		
	AREAS CHECKED		

MODEL: X5\_SHEET\_5  
 FILE NAME: G:\Engineering\live\Projects\13031\_IDOT\_East\_Ave\CADD\CADD\_Sheets\CADD162C25-sh-X5\_35sh.dwg



USER NAME = jscumann	DESIGNED - MN	REVISED -
PLOT SCALE = 20.0000" / in.	DRAWN - MN	REVISED -
PLOT DATE = 8/5/2021	CHECKED - TGM	REVISED -
	DATE - 09/13/2019	REVISED -

**STATE OF ILLINOIS  
 DEPARTMENT OF TRANSPORTATION**

**55TH ST CROSS SECTIONS - V  
 EAST AVENUE (55TH ST TO JOLIET RD)**

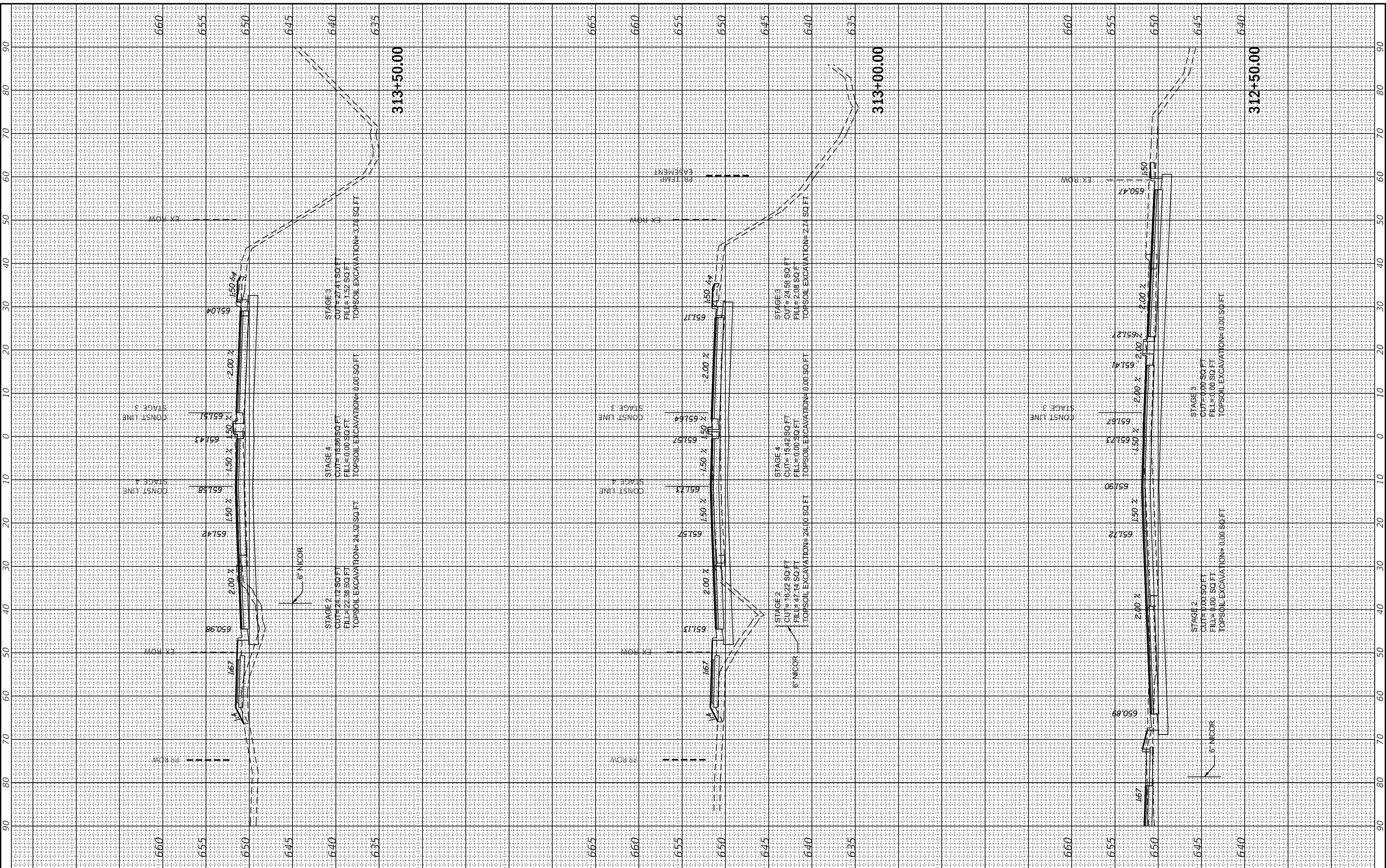
SCALE: SHEET OF SHEETS STA. 310+50.00 TO STA. 312+00.00

F.A.U. RTE. 2719	SECTION 0102N&T	COUNTY COOK	TOTAL SHEETS 426	SHEET NO. 401
ILLINOIS FED. AID PROJECT			CONTRACT NO. 62C25	

FINAL SURVEY	SURVEYED	BY	DATE
NOTE BOOK	PLOTTED		
NO.	TEMPLATE		
	AREAS CHECKED		
	AREAS CHECKED		

ORIGINAL SURVEY	SURVEYED	BY	DATE
NOTE BOOK	PLOTTED		
NO.	TEMPLATE		
	AREAS CHECKED		
	AREAS CHECKED		

MODEL: X5\_SHEET\_6  
FILE NAME: G:\Engineering\live\Projects\13031\_IDOT\_East\_Ave\CADD\CADD\_Sheets\CouID\62C25-sh-X5\_35th.dwg



USER NAME	= jscumann
PLOT SCALE	= 20,0000 * / in.
PLOT DATE	= 8/5/2021

DESIGNED	- MN
DRAWN	- MN
CHECKED	- TGM
DATE	-

REVISED	-
REVISED	-
REVISED	-
REVISED	-

**STATE OF ILLINOIS  
DEPARTMENT OF TRANSPORTATION**

SCALE:	SHEET	OF	SHEETS	STA. 312+50.00	TO STA. 313+50.00
--------	-------	----	--------	----------------	-------------------

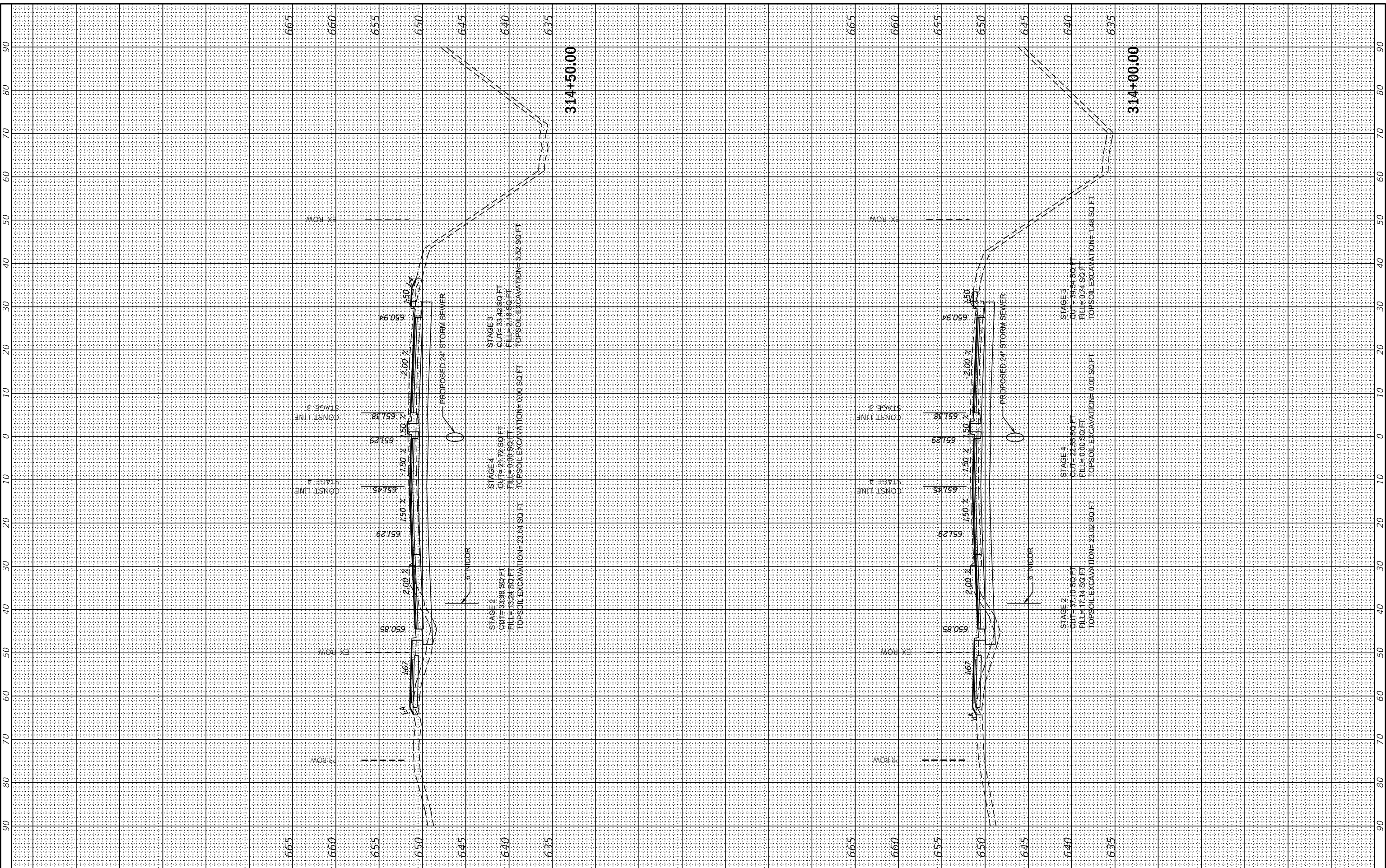
**55TH ST CROSS SECTIONS - VI  
EAST AVENUE (55TH ST TO JOLIET RD)**

F.A.U. RTE.	SECTION	COUNTY	TOTAL SHEETS	SHEET NO.
2719	0102N&T	COOK	426	402
CONTRACT NO. 62C25			ILLINOIS FED. AID PROJECT	

FINAL SURVEY	SURVEYED	BY	DATE
NOTE BOOK	PLOTTED		
NO.	TEMPLATE		
	AREAS CHECKED		
	AREAS CHECKED		

ORIGINAL SURVEY	SURVEYED	BY	DATE
NOTE BOOK	PLOTTED		
NO.	TEMPLATE		
	AREAS CHECKED		
	AREAS CHECKED		

MODEL: X5\_SHEET\_7  
 FILE NAME: G:\Engineering\live\Projects\13031 IDOT East Ave\CADD\CADD\_Sheets\CouID\62C25-sh-X5\_35th.dwg



USER NAME	= jscumann
DESIGNED	- MN
DRAWN	- MN
PLOT SCALE	= 20,0000 * / in.
PLOT DATE	= 8/5/2021
CHECKED	- TGM
DATE	- 09/13/2019
REVISED	-
REVISED	-
REVISED	-
REVISED	-

**STATE OF ILLINOIS  
 DEPARTMENT OF TRANSPORTATION**

**55TH ST CROSS SECTIONS - VII  
 EAST AVENUE (55TH ST TO JOLIET RD)**

SCALE: SHEET OF SHEETS STA. 314+00.00 TO STA. 314+50.00

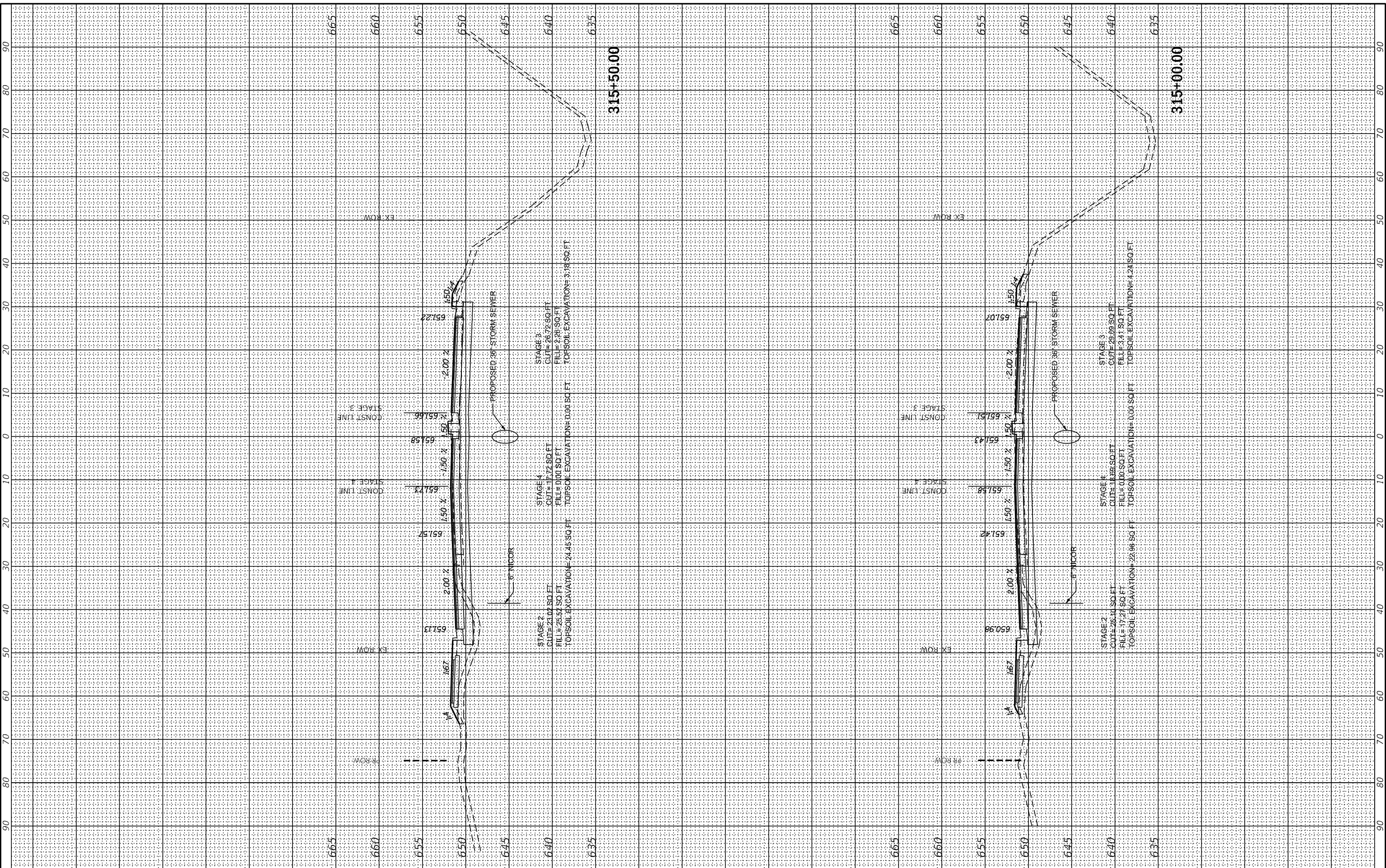
F.A.U. RTE.	SECTION	COUNTY	TOTAL SHEETS	SHEET NO.
2719	0102N&T	COOK	426	403
CONTRACT NO. 62C25				
ILLINOIS FED. AID PROJECT				



FINAL SURVEY	SURVEYED	BY	DATE
NOTE BOOK	PLOTTED		
NO.	TEMPLATE		
	AREAS CHECKED		
	AREAS CHECKED		

ORIGINAL SURVEY	SURVEYED	BY	DATE
NOTE BOOK	PLOTTED		
NO.	TEMPLATE		
	AREAS CHECKED		
	AREAS CHECKED		

MODEL: X5\_SHEET\_B  
 FILE NAME: G:\Engineering\live\Projects\13031 IDOT East Ave\CADD\CADD\_Sheets\CouID\62C25-sh-X5-35th.dwg



USER NAME	= jscumann
DESIGNED	- MN
DRAWN	- MN
CHECKED	- TGM
DATE	- 09/13/2019
PLOT SCALE	= 20,0000 * / in.
PLOT DATE	= 8/5/2021

REVISED	-
REVISED	-
REVISED	-
REVISED	-

**STATE OF ILLINOIS  
 DEPARTMENT OF TRANSPORTATION**

SCALE:	SHEET	OF	SHEETS	STA. 315+00.00	TO STA. 315+50.00
--------	-------	----	--------	----------------	-------------------

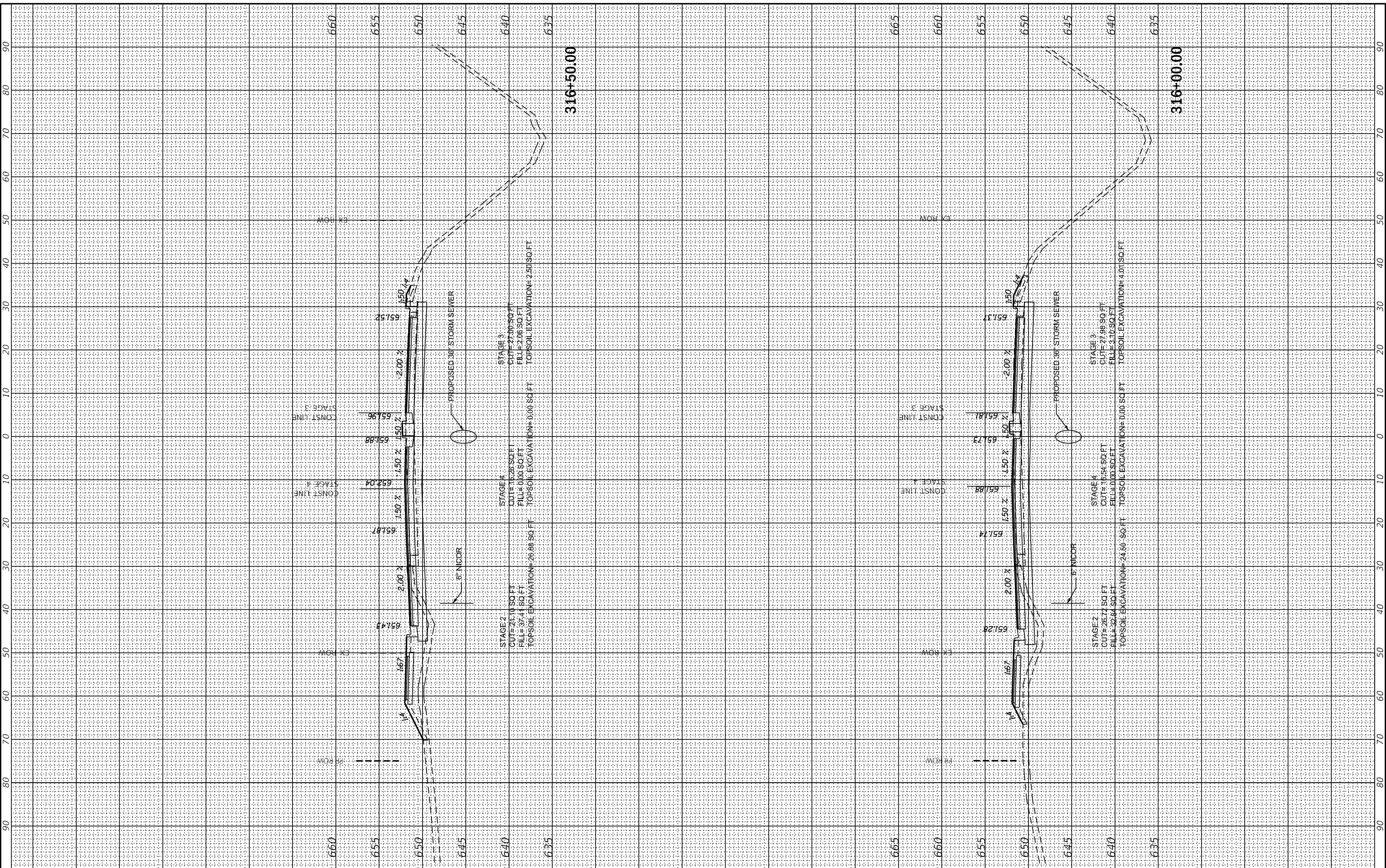
**55TH ST CROSS SECTIONS - VIII  
 EAST AVENUE (55TH ST TO JOLIET RD)**

F.A.U. RTE.	SECTION	COUNTY	TOTAL SHEETS	SHEET NO.
2719	0102N&T	COOK	426	404
CONTRACT NO. 62C25				
ILLINOIS FED. AID PROJECT				

FINAL SURVEY	SURVEYED	BY	DATE
NOTE BOOK	PLOTTED		
NO.	TEMPLATE		
	AREAS CHECKED		
	AREAS CHECKED		

ORIGINAL SURVEY	SURVEYED	BY	DATE
NOTE BOOK	PLOTTED		
NO.	TEMPLATE		
	AREAS CHECKED		
	AREAS CHECKED		

MODEL: X5\_SHEET\_9  
 FILE NAME: G:\Engineering\live\Projects\13031 IDOT East Ave\CADD\CADD\_Sheets\CouID\62C25-sh-X5\_35th.dwg



USER NAME = jscumann	DESIGNED - MN	REVISED -
PLOT SCALE = 20,0000 +/- in.	DRAWN - MN	REVISED -
PLOT DATE = 8/5/2021	CHECKED - TGM	REVISED -
	DATE - 09/13/2019	REVISED -

**STATE OF ILLINOIS  
 DEPARTMENT OF TRANSPORTATION**

SCALE:		SHEET OF SHEETS		STA. 316+00.00 TO STA. 316+50.00	
--------	--	-----------------	--	----------------------------------	--

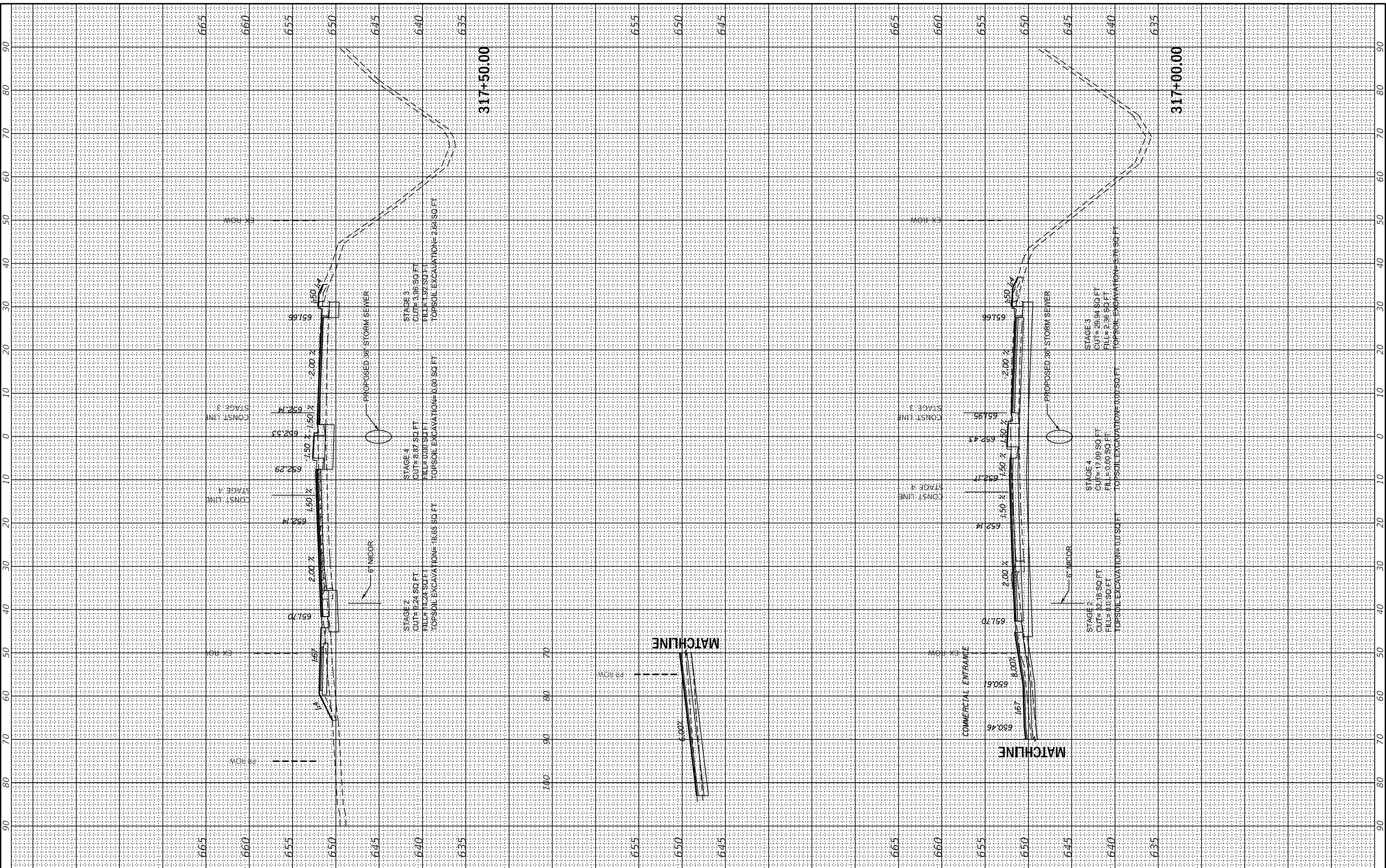
**55TH ST CROSS SECTIONS - IX  
 EAST AVENUE (55TH ST TO JOLIET RD)**

F.A.U. RTE. 2719	SECTION 0102N&T	COUNTY COOK	TOTAL SHEETS 426	SHEET NO. 405
ILLINOIS FED. AID PROJECT			CONTRACT NO. 62C25	

FINAL SURVEY	SURVEYED	BY	DATE
NOTE BOOK	PLOTTED		
NO.	TEMPLATE		
	AREAS CHECKED		
	AREAS CHECKED		

ORIGINAL SURVEY	SURVEYED	BY	DATE
NOTE BOOK	PLOTTED		
NO.	TEMPLATE		
	AREAS CHECKED		
	AREAS CHECKED		

MODEL: X5\_SHEET\_10  
 FILE NAME: G:\Engineering\live\Projects\13031 IDOT East Ave\CADD\CADD\_Sheets\CADD162C25-sh-X5\_35th.dwg



USER NAME	= jscumann
DESIGNED	- MN
DRAWN	- MN
PLOT SCALE	= 20,0000 * / in.
PLOT DATE	= 8/5/2021
CHECKED	- TGM
DATE	- 09/13/2019
REVISED	-
REVISED	-
REVISED	-
REVISED	-

**STATE OF ILLINOIS  
 DEPARTMENT OF TRANSPORTATION**

SCALE:	SHEET	OF	SHEETS	STA. 317+00.00	TO STA. 317+50.00
--------	-------	----	--------	----------------	-------------------

**55TH ST CROSS SECTIONS - X  
 EAST AVENUE (55TH ST TO JOLIET RD)**

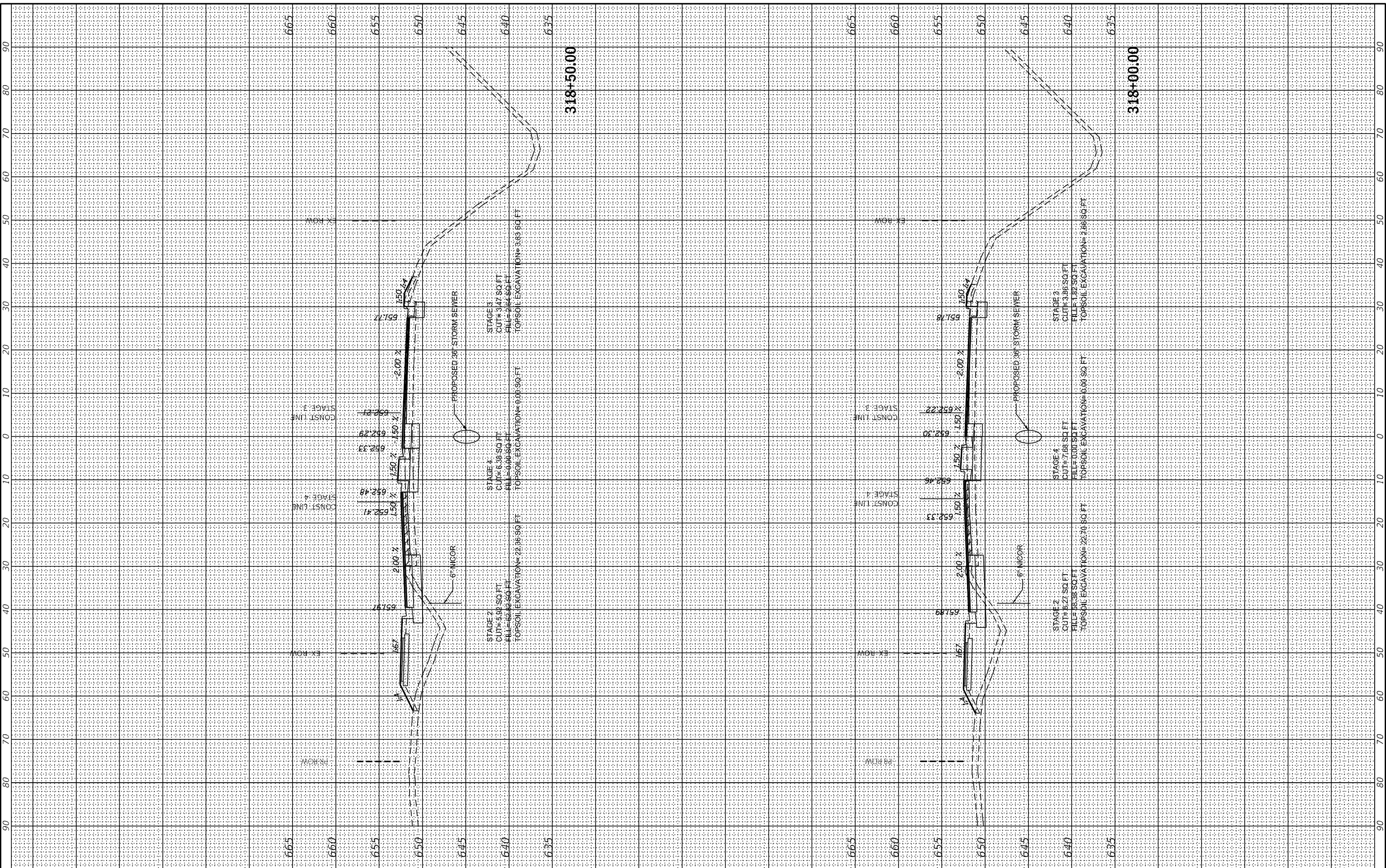
F.A.U. RTE.	SECTION	COUNTY	TOTAL SHEETS	SHEET NO.
2719	0102N&T	COOK	426	406
ILLINOIS FED. AID PROJECT			CONTRACT NO. 62C25	



FINAL SURVEY	SURVEYED	BY	DATE
NOTE BOOK	PLOTTED		
NO.	TEMPLATE		
	AREAS		
	CHECKED		

ORIGINAL SURVEY	SURVEYED	BY	DATE
NOTE BOOK	PLOTTED		
NO.	TEMPLATE		
	AREAS		
	CHECKED		

MODEL: X5\_SHEET\_11  
 FILE NAME: G:\Engineering\live\Projects\13031 IDOT East Ave\CADD\CADD\_Sheets\CouID\62C25-sh-X5\_35h.dwg



USER NAME	= jschumann
DESIGNED	- MN
DRAWN	- MN
PLOT SCALE	= 20,0000 * / in.
PLOT DATE	= 8/5/2021

REVIS	-
REVIS	-
REVIS	-
REVIS	-

**STATE OF ILLINOIS  
 DEPARTMENT OF TRANSPORTATION**

SCALE:	SHEET	OF	SHEETS	STA. 318+00.00	TO STA. 318+50.00
--------	-------	----	--------	----------------	-------------------

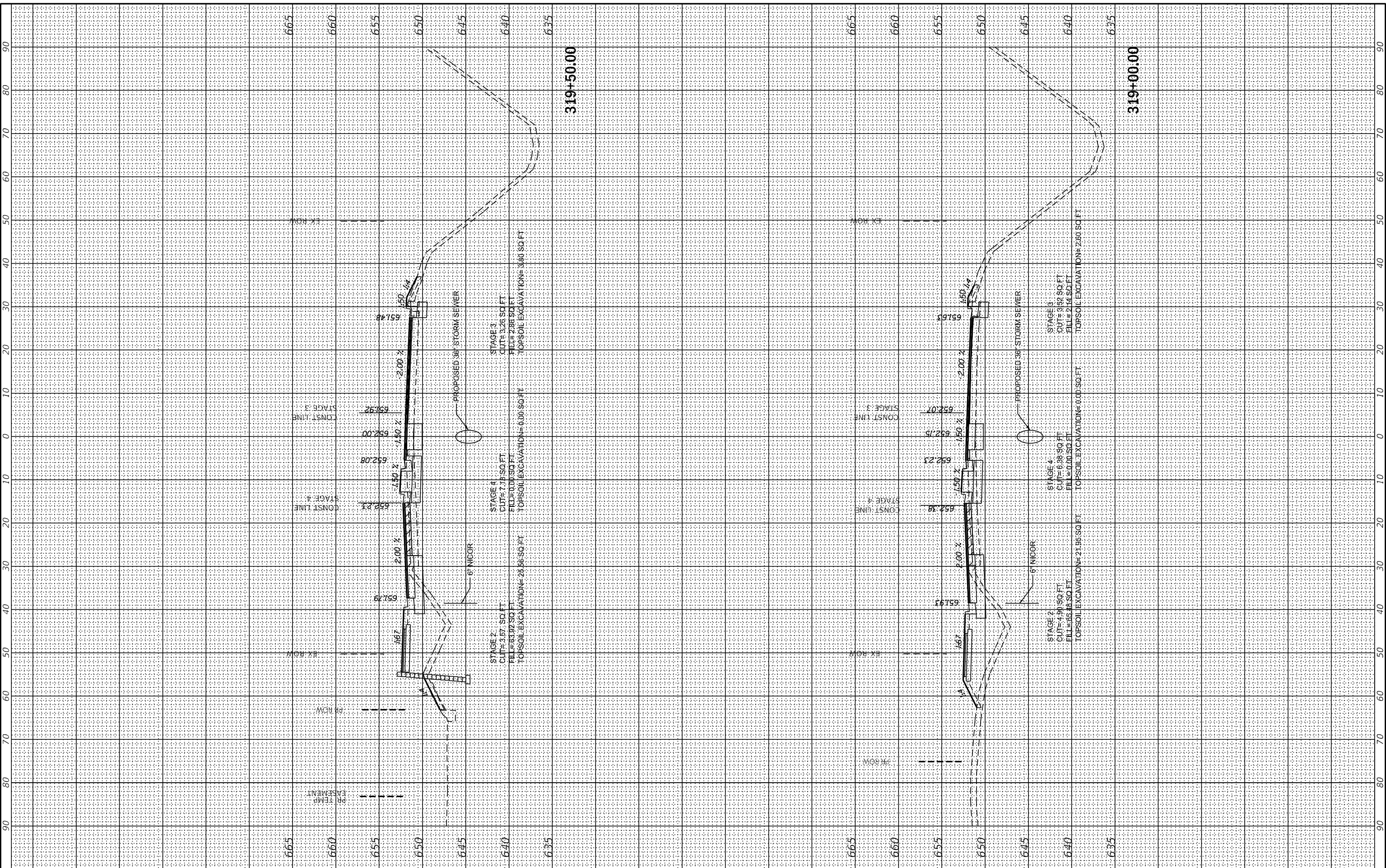
**55TH ST CROSS SECTIONS - XI  
 EAST AVENUE (55TH ST TO JOLIET RD)**

F.A.U. RTE.	SECTION	COUNTY	TOTAL SHEETS	SHEET NO.
2719	0102N&T	COOK	426	407
CONTRACT NO. 62C25			ILLINOIS FED. AID PROJECT	

FINAL SURVEY	SURVEYED	BY	DATE
NOTE BOOK	PLOTTED		
NO.	TEMPLATE		
	AREAS CHECKED		
	AREAS CHECKED		

ORIGINAL SURVEY	SURVEYED	BY	DATE
NOTE BOOK	PLOTTED		
NO.	TEMPLATE		
	AREAS CHECKED		
	AREAS CHECKED		

MODEL: X5\_SHEET\_12  
 FILE NAME: G:\Engineering\live\Projects\13031 IDOT East Ave\CADD\CADD\_Sheets\Civil\13031-55th-X5\_S55.dwg



USER NAME = jschumann	DESIGNED - MN	REVISED -
PLOT SCALE = 20,0000 * / in.	DRAWN - MN	REVISED -
PLOT DATE = 8/5/2021	CHECKED - TGM	REVISED -
	DATE - 09/13/2019	REVISED -

**STATE OF ILLINOIS  
 DEPARTMENT OF TRANSPORTATION**

**55TH ST CROSS SECTIONS - XII  
 EAST AVENUE (55TH ST TO JOLIET RD)**

SCALE: SHEET OF SHEETS STA. 319+00.00 TO STA. 319+50.00

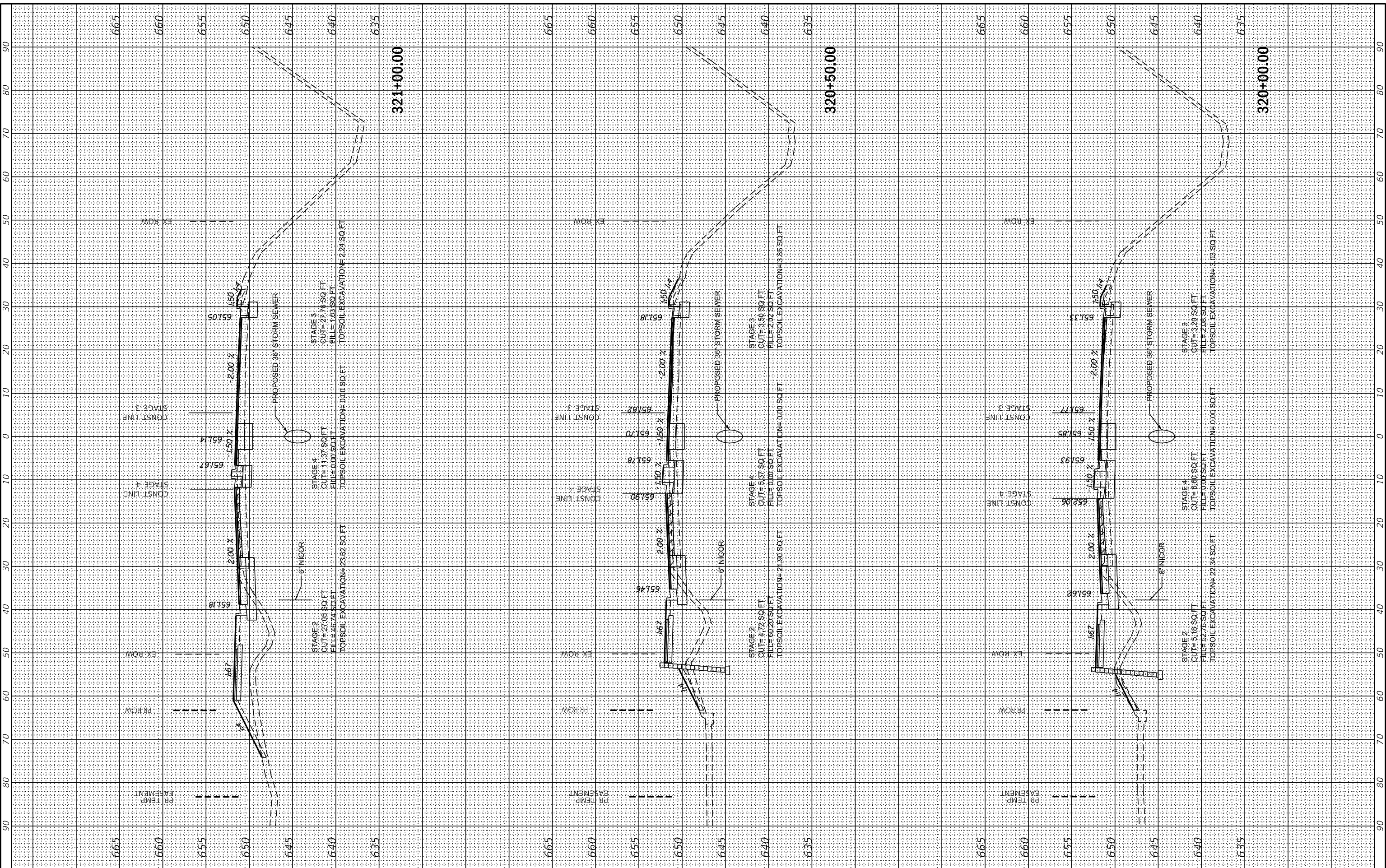
F.A.U. RTE. 2719	SECTION 0102N&T	COUNTY COOK	TOTAL SHEETS 426	SHEET NO. 408
CONTRACT NO. 62C25				
ILLINOIS FED. AID PROJECT				



FINAL SURVEY	SURVEYED	BY	DATE
NOTE BOOK	PLOTTED		
NO.	TEMPLATE		
	AREAS CHECKED		
	AREAS CHECKED		

ORIGINAL SURVEY	SURVEYED	BY	DATE
NOTE BOOK	PLOTTED		
NO.	TEMPLATE		
	AREAS CHECKED		
	AREAS CHECKED		

MODEL: XS\_SHEET\_13  
 FILE NAME: G:\Engineering\live\Projects\33031\_DOT\_East\_Ave\CADD\CADD\_Sheets\CADD\62C25-sh-XS\_351.dwg



USER NAME = jscumann	DESIGNED - MN	REVISED -
PLOT SCALE = 20,0000 * / in.	DRAWN - MN	REVISED -
PLOT DATE = 8/5/2021	CHECKED - TGM	REVISED -
	DATE - 09/13/2019	REVISED -

**STATE OF ILLINOIS  
 DEPARTMENT OF TRANSPORTATION**

**55TH ST CROSS SECTIONS - XIII  
 EAST AVENUE (55TH ST TO JOLIET RD)**

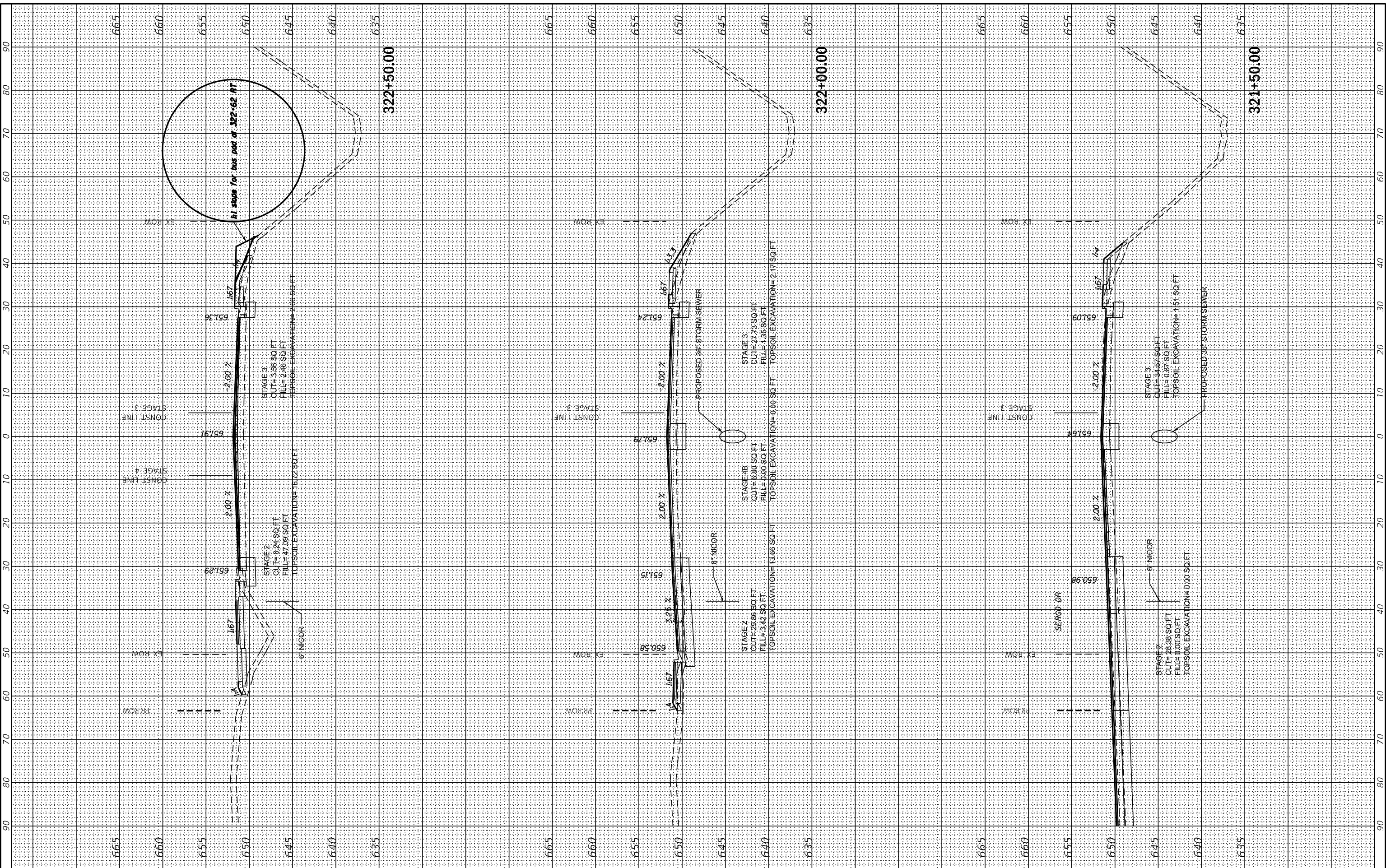
SCALE: SHEET OF SHEETS STA. 320+00.00 TO STA. 321+00.00

F.A.U. RTE. 2719	SECTION 0102N&T	COUNTY COOK	TOTAL SHEETS 426	SHEET NO. 409
CONTRACT NO. 62C25			ILLINOIS FED. AID PROJECT	

FINAL SURVEY NO.	SURVEYED	BY	DATE
NOTE BOOK	PLOTTED		
AREAS CHECKED	TEMPLATE		
	AREAS CHECKED		

ORIGINAL SURVEY NO.	SURVEYED	BY	DATE
NOTE BOOK	PLOTTED		
AREAS CHECKED	TEMPLATE		
	AREAS CHECKED		

MODEL: X5\_SHEET\_14  
 FILE NAME: G:\Engineering\live\Projects\13031 IDOT East Ave\CADD\CADD\_Sheets\Civil\13031-25-25-14.dwg



USER NAME = jscumann	DESIGNED - MN	REVISED -
PLOT SCALE = 20,0000' / in.	DRAWN - MN	REVISED -
PLOT DATE = 8/5/2021	CHECKED - TGM	REVISED -
	DATE - 09/13/2019	REVISED -

**STATE OF ILLINOIS  
 DEPARTMENT OF TRANSPORTATION**

**55TH ST CROSS SECTIONS - XIV  
 EAST AVENUE (55TH ST TO JOLIET RD)**

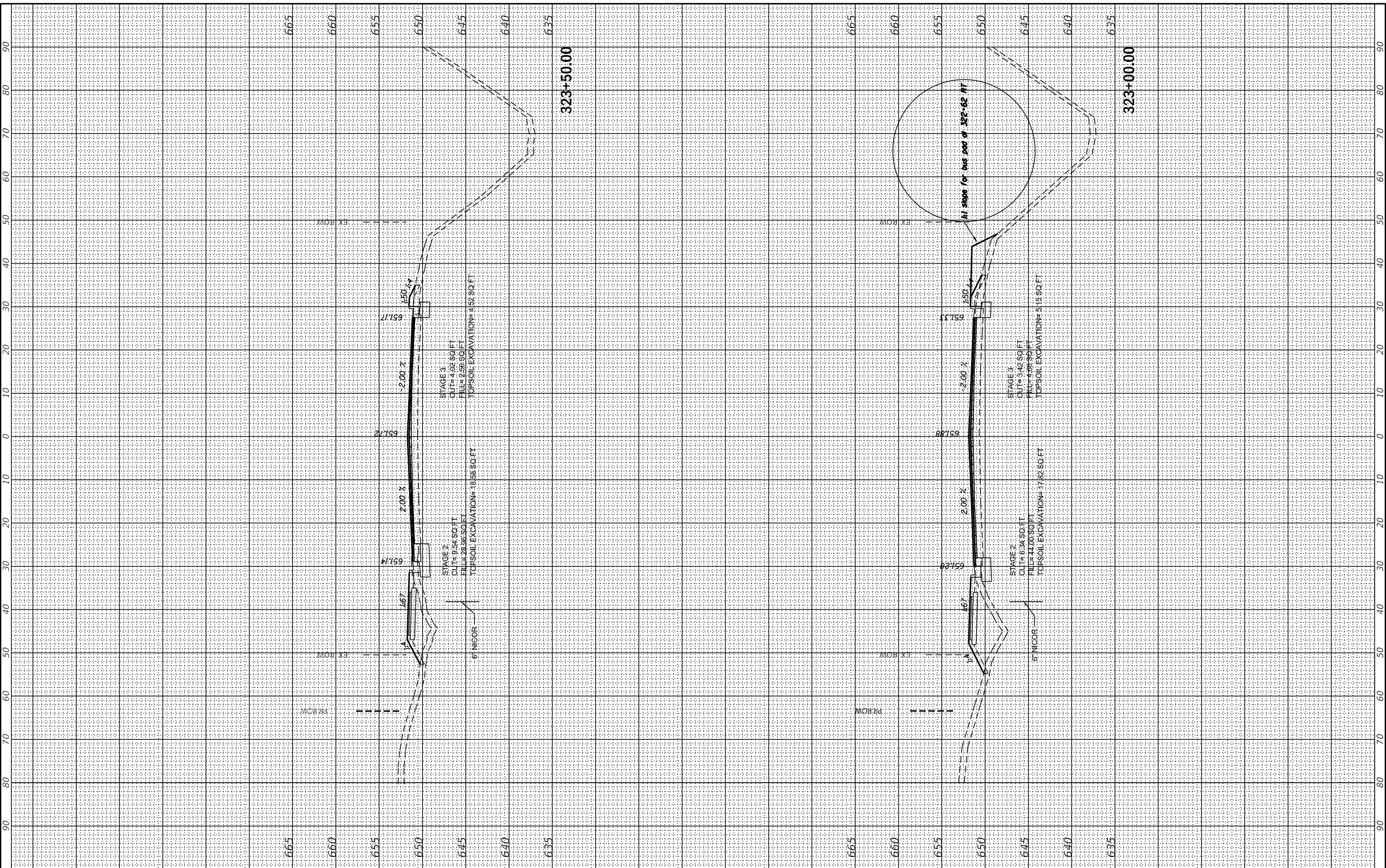
SCALE: SHEET OF SHEETS STA. 321+50.00 TO STA. 322+50.00

F.A.U. RTE. 2719	SECTION 0102N&T	COUNTY COOK	TOTAL SHEETS 426	SHEET NO. 410
CONTRACT NO. 62C25			ILLINOIS FED. AID PROJECT	

FINAL SURVEY	SURVEYED	BY	DATE
NOTE BOOK	PLOTTED		
NO.	TEMPLATE		
	AREAS CHECKED		
	AREAS CHECKED		

ORIGINAL SURVEY	SURVEYED	BY	DATE
NOTE BOOK	PLOTTED		
NO.	TEMPLATE		
	AREAS CHECKED		
	AREAS CHECKED		

MODEL: X5\_SHEET\_15  
 FILE NAME: G:\Engineering\live\Projects\13031 IDOT East Ave\CADD\CADD\_Sheets\CouID\62C25-sh-X5\_35sh.dgn



USER NAME	= jschumann
PLOT SCALE	= 20,0000 * / in.
PLOT DATE	= 8/5/2021

DESIGNED	- MN
DRAWN	- MN
CHECKED	- TGM
DATE	-

REVISED	-
REVISED	-
REVISED	-
REVISED	-

**STATE OF ILLINOIS  
 DEPARTMENT OF TRANSPORTATION**

SCALE: 1"=10'

<b>55TH ST CROSS SECTIONS - XV</b>			
<b>EAST AVENUE (55TH ST TO JOLIET RD)</b>			
SHEET	OF	SHEETS	STA. 323+00.00 TO STA. 323+50.00

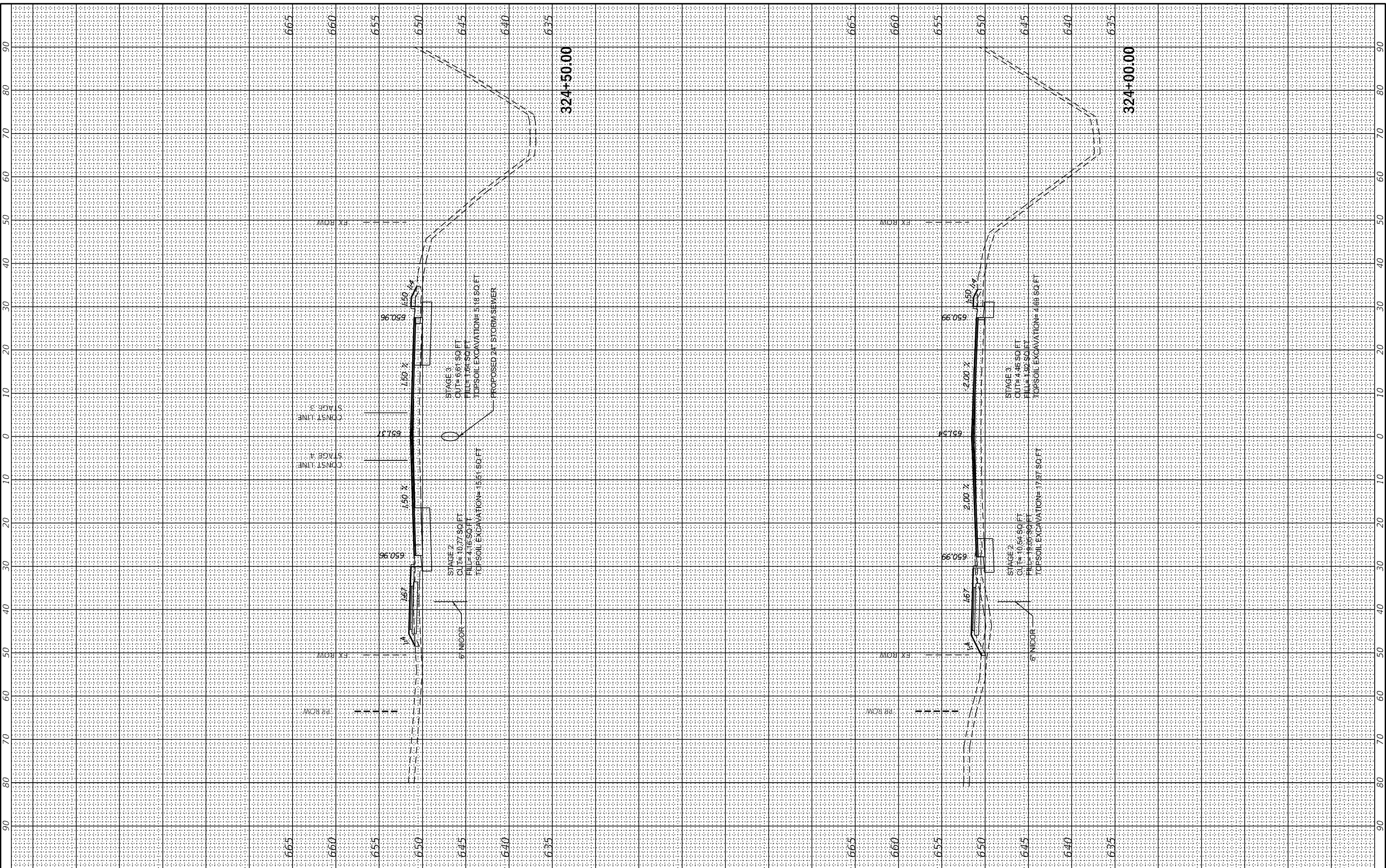
F.A.U. RTE.	SECTION	COUNTY	TOTAL SHEETS	SHEET NO.
2719	0102N&T	COOK	426	411
CONTRACT NO. 62C25				
ILLINOIS				FED. AID PROJECT



FINAL SURVEY	SURVEYED	BY	DATE
NOTE BOOK	PLOTTED		
NO.	TEMPLATE		
	AREAS		
	CHECKED		

ORIGINAL SURVEY	SURVEYED	BY	DATE
NOTE BOOK	PLOTTED		
NO.	TEMPLATE		
	AREAS		
	CHECKED		

MODEL: X5\_SHEET\_16  
 FILE NAME: G:\Engineering\live\Projects\13031 IDOT East Ave\CADD\CADD\_Sheets\CouID\62C25-sh-X5\_35h.dgn



USER NAME	= jschumann
DESIGNED	- MN
DRAWN	- MN
CHECKED	- TGM
DATE	- 09/13/2019

REVISED	-
REVISED	-
REVISED	-
REVISED	-

**STATE OF ILLINOIS  
 DEPARTMENT OF TRANSPORTATION**

**55TH ST CROSS SECTIONS - XVI  
 EAST AVENUE (55TH ST TO JOLIET RD)**

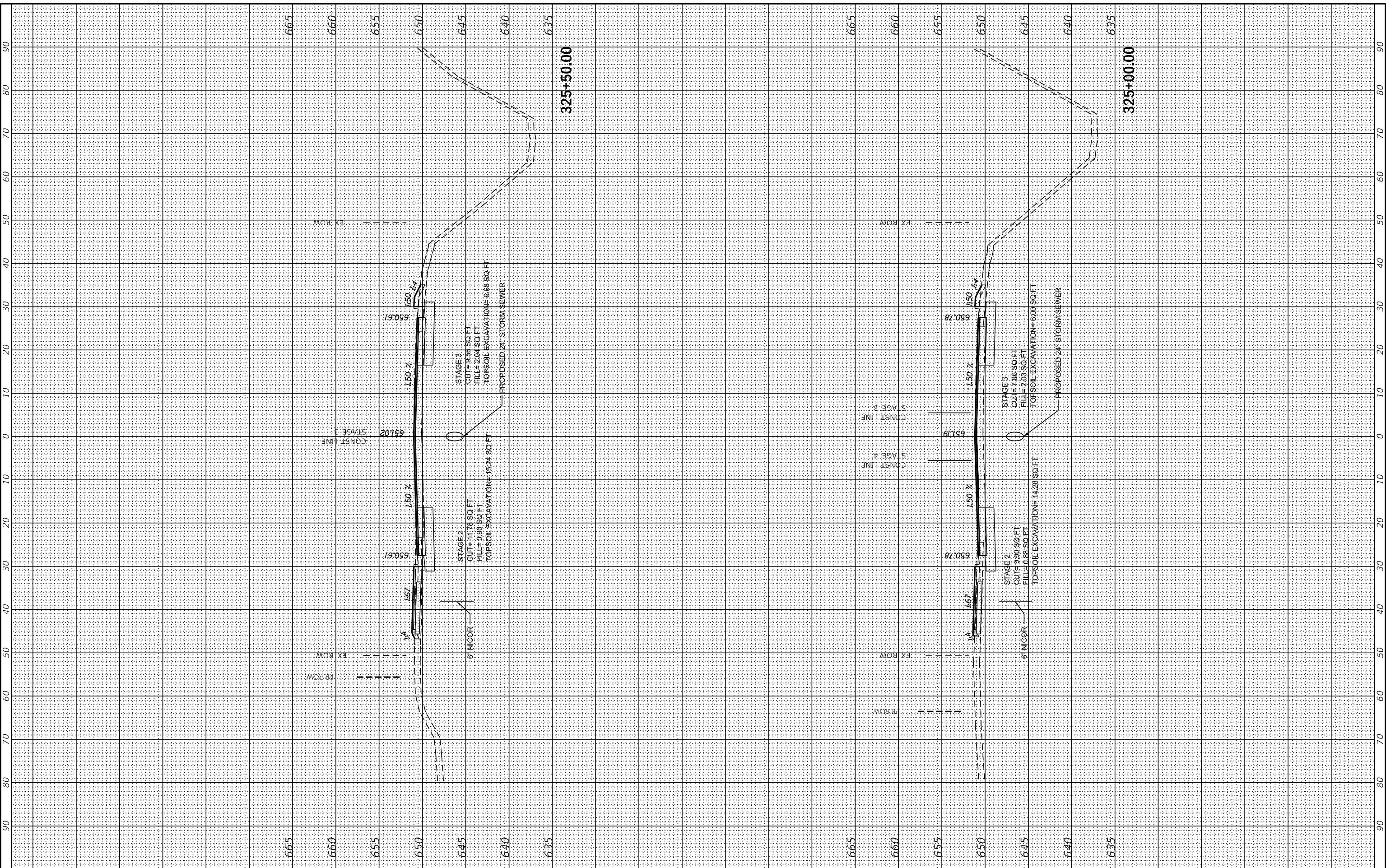
SCALE: SHEET OF SHEETS STA. 324+00.00 TO STA. 324+50.00

F.A.U. RTE.	SECTION	COUNTY	TOTAL SHEETS	SHEET NO.
2719	0102N&T	COOK	426	412
CONTRACT NO. 62C25			ILLINOIS FED. AID PROJECT	

FINAL SURVEY	SURVEYED	BY	DATE
NOTE BOOK	PLOTTED		
NO.	TEMPLATE		
	AREAS		
	CHECKED		

ORIGINAL SURVEY	SURVEYED	BY	DATE
NOTE BOOK	PLOTTED		
NO.	TEMPLATE		
	AREAS		
	CHECKED		

MODEL XS\_SHEET\_17  
 FILE NAME: G:\Engineering\live\Projects\13031 IDOT East Ave\CADD\CADD\_Sheets\Civil\16225-sh-45-35h.dwg



USER NAME = jscumann	DESIGNED - MN	REVISED -
PLOT SCALE = 20,0000 * / in.	DRAWN - MN	REVISED -
PLOT DATE = 8/5/2021	CHECKED - TGM	REVISED -
	DATE - 09/13/2019	REVISED -

**STATE OF ILLINOIS  
DEPARTMENT OF TRANSPORTATION**

**55TH ST CROSS SECTIONS - XVII  
EAST AVENUE (55TH ST TO JOLIET RD)**

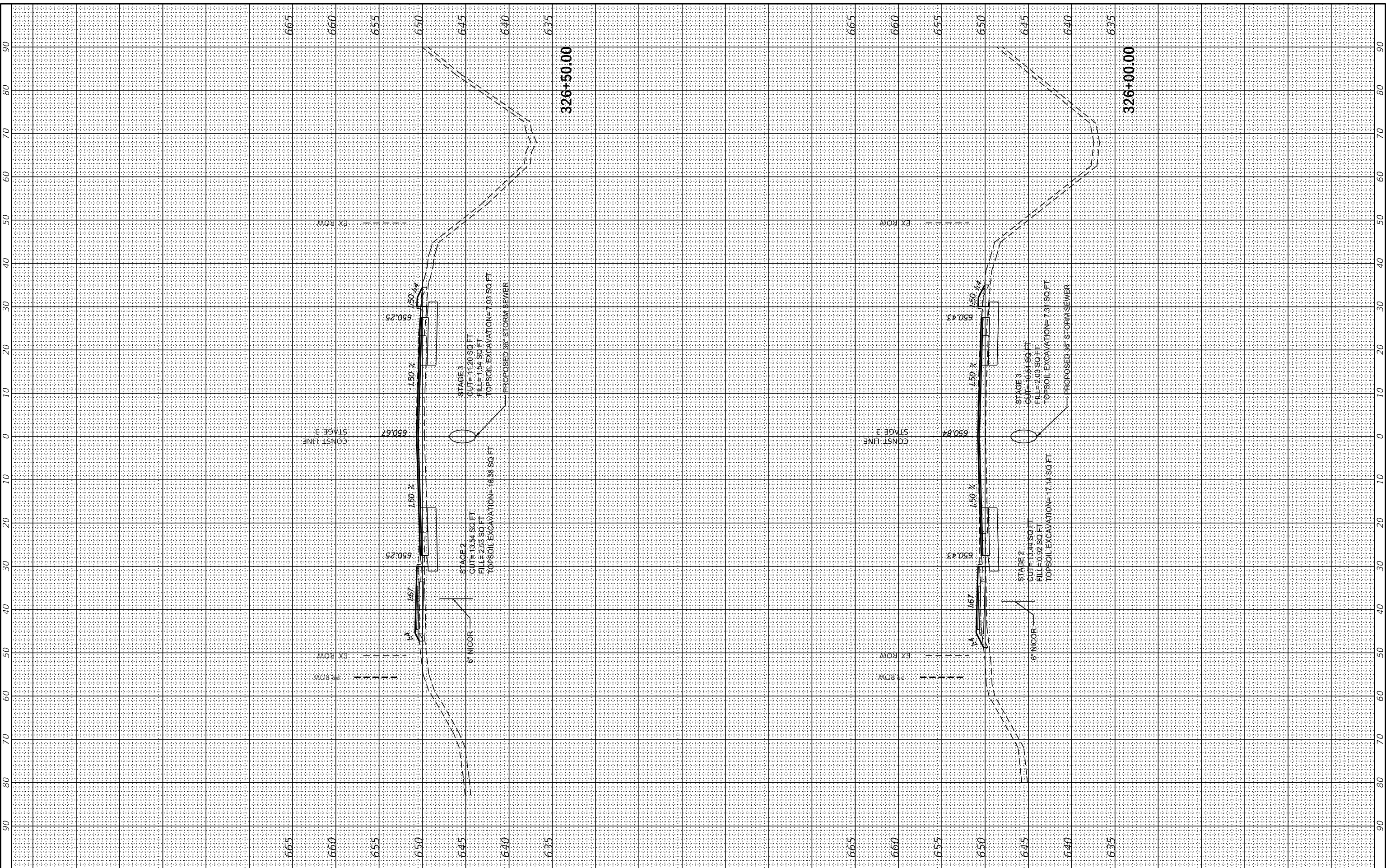
SCALE: SHEET OF SHEETS STA. 325+00.00 TO STA. 325+50.00

F.A.U. RTE. 2719	SECTION 0102N&T	COUNTY COOK	TOTAL SHEETS 426	SHEET NO. 413
ILLINOIS FED. AID PROJECT			CONTRACT NO. 62C25	

FINAL SURVEY	SURVEYED	BY	DATE
NOTE BOOK	PLOTTED		
NO.	TEMPLATE		
	AREAS CHECKED		
	AREAS CHECKED		

ORIGINAL SURVEY	SURVEYED	BY	DATE
NOTE BOOK	PLOTTED		
NO.	TEMPLATE		
	AREAS CHECKED		
	AREAS CHECKED		

MODEL: X5\_SHEET\_18  
 FILE NAME: G:\Engineering\live\Projects\13031 IDOT East Ave\CADD\CADD\_Sheets\Civil\162C25-sh-X5\_35th.dwg



USER NAME	= jschumann
DESIGNED	- MN
DRAWN	- MN
CHECKED	- TGM
DATE	- 09/13/2019
PLOT SCALE	= 20,0000 * / in.
PLOT DATE	= 8/5/2021

REVISED	-
REVISED	-
REVISED	-
REVISED	-

**STATE OF ILLINOIS  
 DEPARTMENT OF TRANSPORTATION**

SCALE:	1"=10'			
SHEET	OF	SHEETS	STA. 326+00.00	TO STA. 326+50.00

**55TH ST CROSS SECTIONS - XVIII  
 EAST AVENUE (55TH ST TO JOLIET RD)**

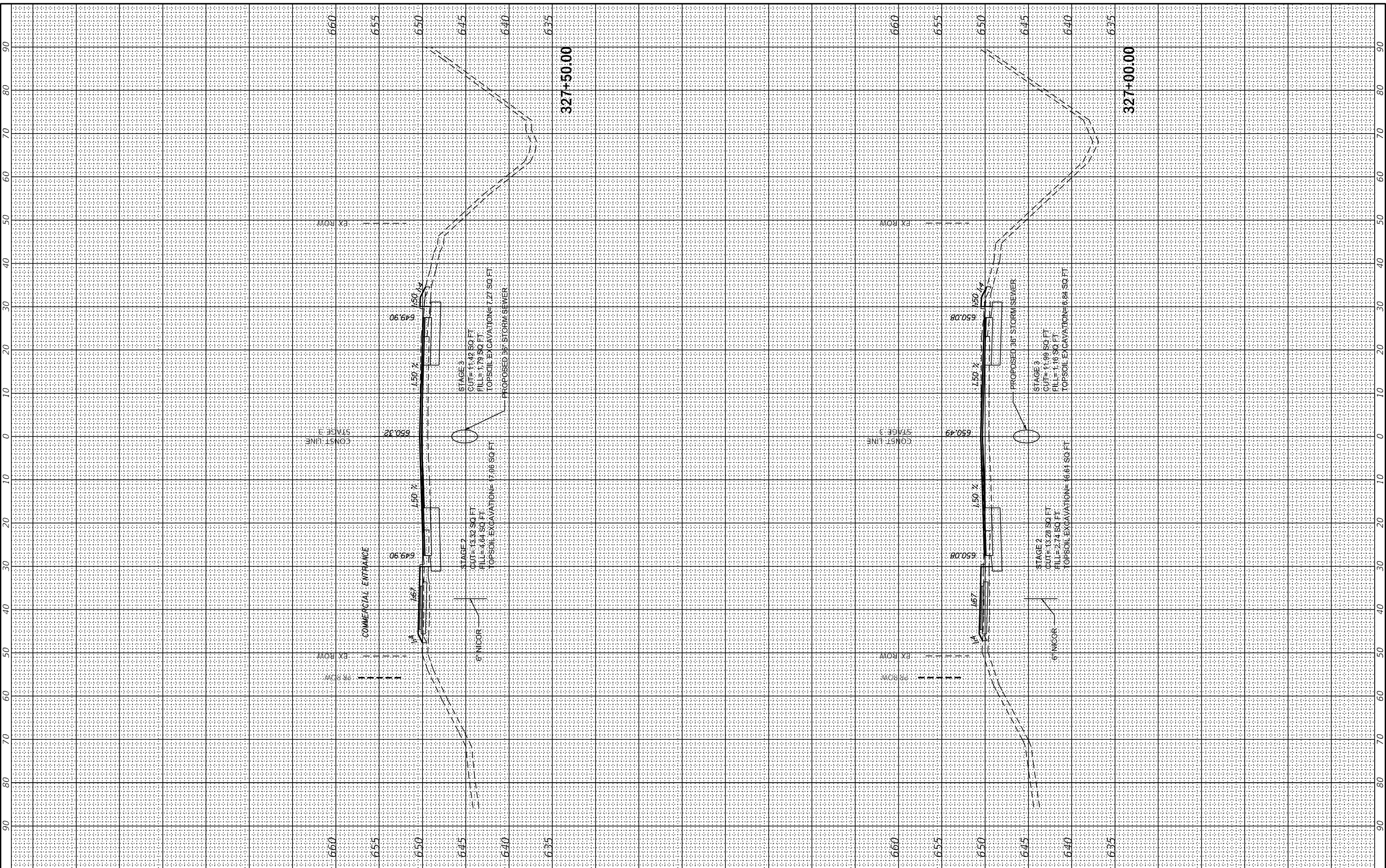
F.A.U. RTE.	SECTION	COUNTY	TOTAL SHEETS	SHEET NO.
2719	0102N&T	COOK	426	414
CONTRACT NO. 62C25				
ILLINOIS FED. AID PROJECT				



FINAL SURVEY	SURVEYED	BY	DATE
NOTE BOOK	PLOTTED		
NO.	TEMPLATE		
	AREAS CHECKED		
	AREAS CHECKED		

ORIGINAL SURVEY	SURVEYED	BY	DATE
NOTE BOOK	PLOTTED		
NO.	TEMPLATE		
	AREAS CHECKED		
	AREAS CHECKED		

MODEL: XS\_SHEET\_19  
 FILE NAME: G:\Engineering\live\Projects\13031 IDOT East Ave\CADD\CADD\_Sheets\CouID\62C25-sh-XS\_35th.dgn



USER NAME = jscumann	DESIGNED - MN	REVISED -
PLOT SCALE = 20,000' = 1"	DRAWN - MN	REVISED -
PLOT DATE = 8/5/2021	CHECKED - TGM	REVISED -
	DATE - 09/13/2019	REVISED -

**STATE OF ILLINOIS  
 DEPARTMENT OF TRANSPORTATION**

SCALE:		SHEET OF SHEETS		STA. 327+00.00 TO STA. 327+50.00	
--------	--	-----------------	--	----------------------------------	--

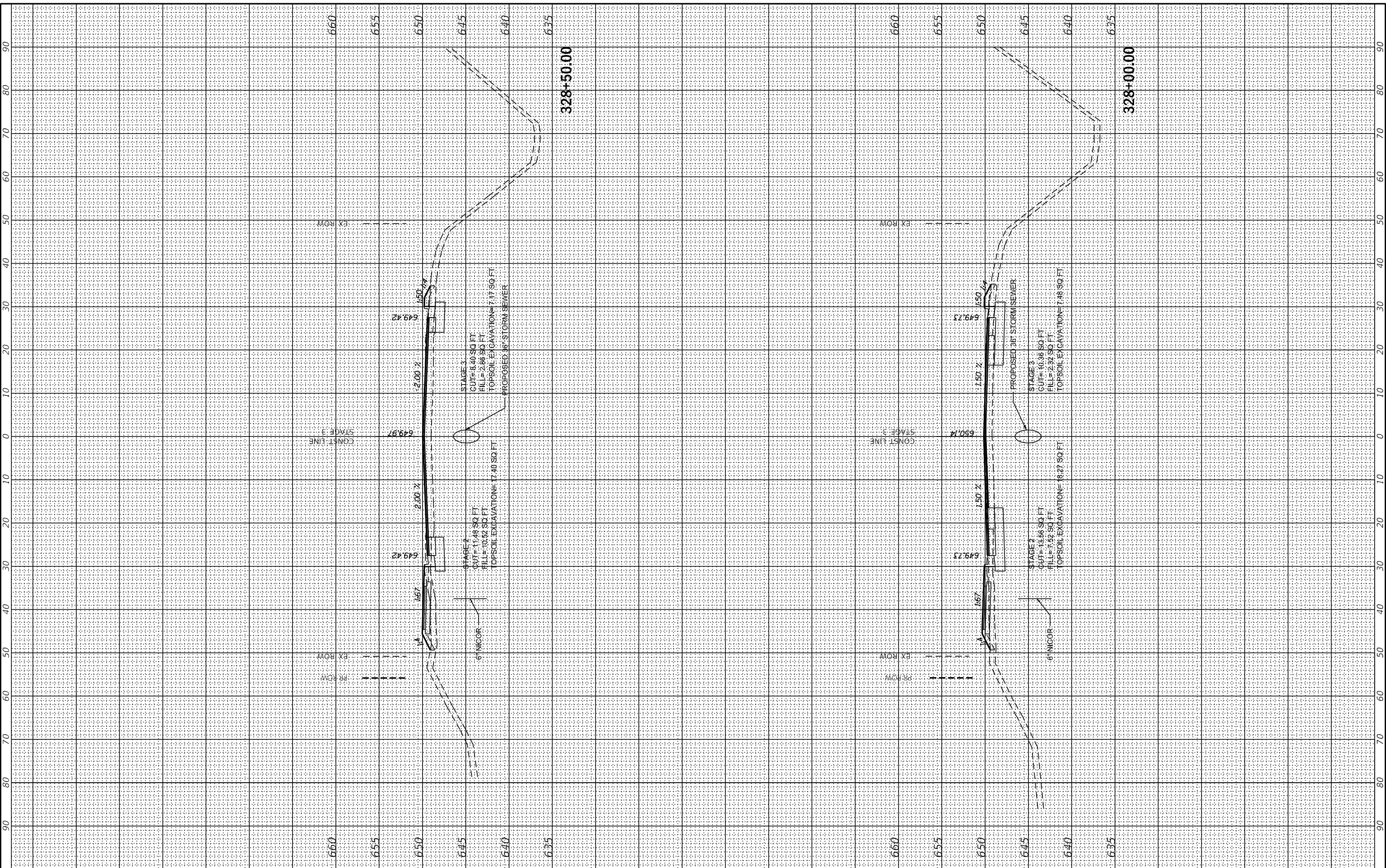
**55TH ST CROSS SECTIONS - XIX  
 EAST AVENUE (55TH ST TO JOLIET RD)**

F.A.U. RTE. 2719	SECTION 0102N&T	COUNTY COOK	TOTAL SHEETS 426	SHEET NO. 415
CONTRACT NO. 62C25				
ILLINOIS FED. AID PROJECT				

FINAL SURVEY	SURVEYED	BY	DATE
NOTE BOOK	PLOTTED		
NO.	TEMPLATE		
	AREAS CHECKED		
	AREAS CHECKED		

ORIGINAL SURVEY	SURVEYED	BY	DATE
NOTE BOOK	PLOTTED		
NO.	TEMPLATE		
	AREAS CHECKED		
	AREAS CHECKED		

MODEL: XS\_SHEET\_20  
 FILE NAME: G:\Engineering\live\Projects\13031 IDOT East Ave\CADD\CADD\_Sheets\CouID\6225-sh-45-35h.dwg



USER NAME	= jshumann
DESIGNED	- MN
DRAWN	- MN
PLOT SCALE	= 20,0000 * / in.
PLOT DATE	= 8/5/2021
CHECKED	- TGM
DATE	- 09/13/2019
REVISED	-
REVISED	-
REVISED	-
REVISED	-

**STATE OF ILLINOIS  
 DEPARTMENT OF TRANSPORTATION**

SCALE:	1"=10'			
SHEET	OF	SHEETS	STA. 328+00.00	TO STA. 328+50.00

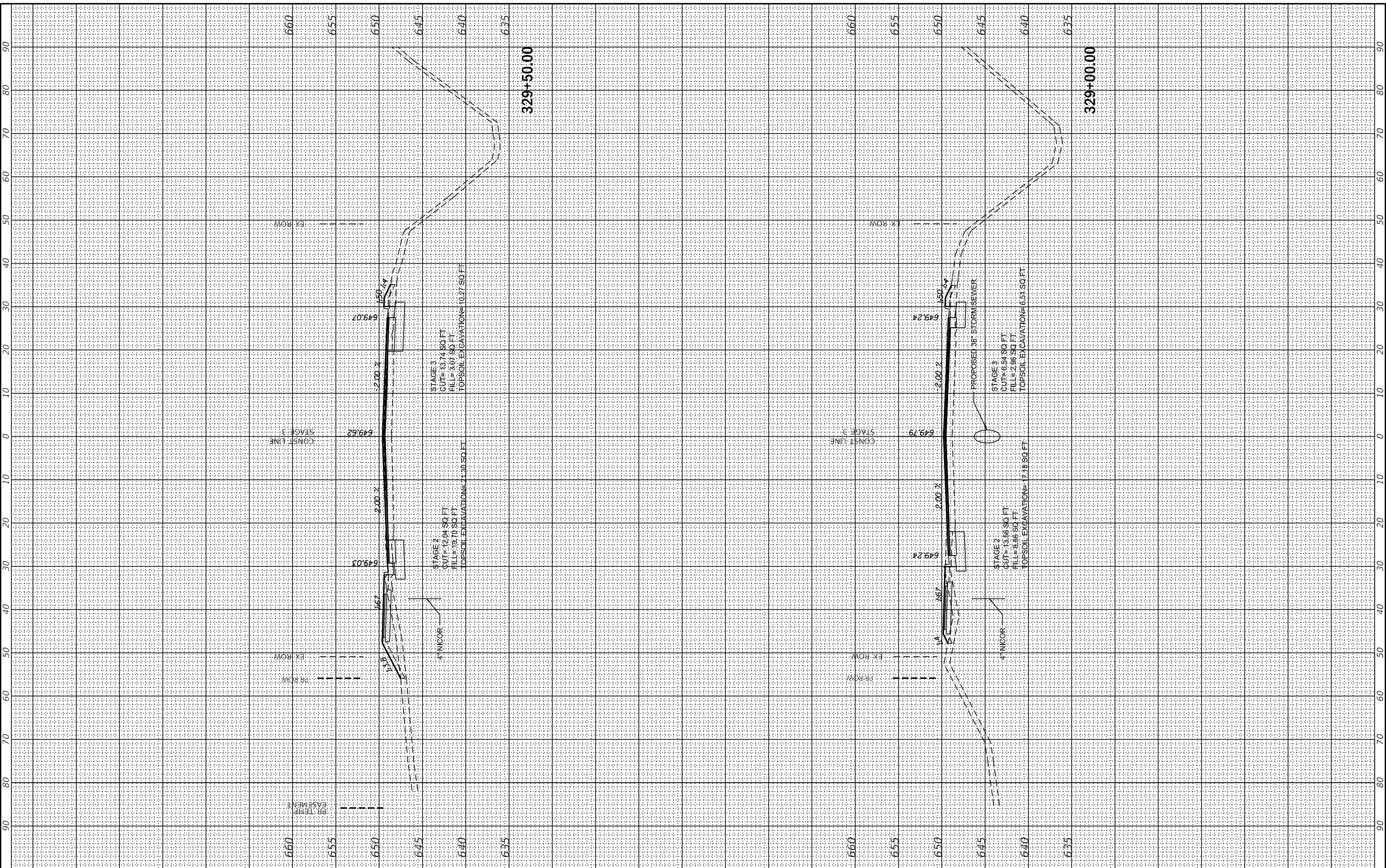
**55TH ST CROSS SECTIONS - XX  
 EAST AVENUE (55TH ST TO JOLIET RD)**

F.A.U. RTE.	SECTION	COUNTY	TOTAL SHEETS	SHEET NO.
2719	0102N&T	COOK	426	416
CONTRACT NO. 62C25			ILLINOIS FED. AID PROJECT	

FINAL SURVEY	SURVEYED	BY	DATE
NOTE BOOK	PLOTTED		
NO.	TEMPLATE		
	AREAS CHECKED		
	AREAS CHECKED		

ORIGINAL SURVEY	SURVEYED	BY	DATE
NOTE BOOK	PLOTTED		
NO.	TEMPLATE		
	AREAS CHECKED		
	AREAS CHECKED		

MODEL: XS\_SHEET\_21  
 FILE NAME: G:\Engineering\live\Projects\13031 IDOT East Ave\CADD\CADD\_Sheets\CouID\62C25-sh-25\_35h.dwg



USER NAME	= jscumann
DESIGNED	- MN
DRAWN	- MN
CHECKED	- TGM
DATE	- 09/13/2019

REVISED	-
REVISED	-
REVISED	-
REVISED	-

**STATE OF ILLINOIS  
 DEPARTMENT OF TRANSPORTATION**

SCALE:	1"=10'			
SHEET	OF	SHEETS	STA. 329+00.00	TO STA. 329+50.00

**55TH ST CROSS SECTIONS - XXI  
 EAST AVENUE (55TH ST TO JOLIET RD)**

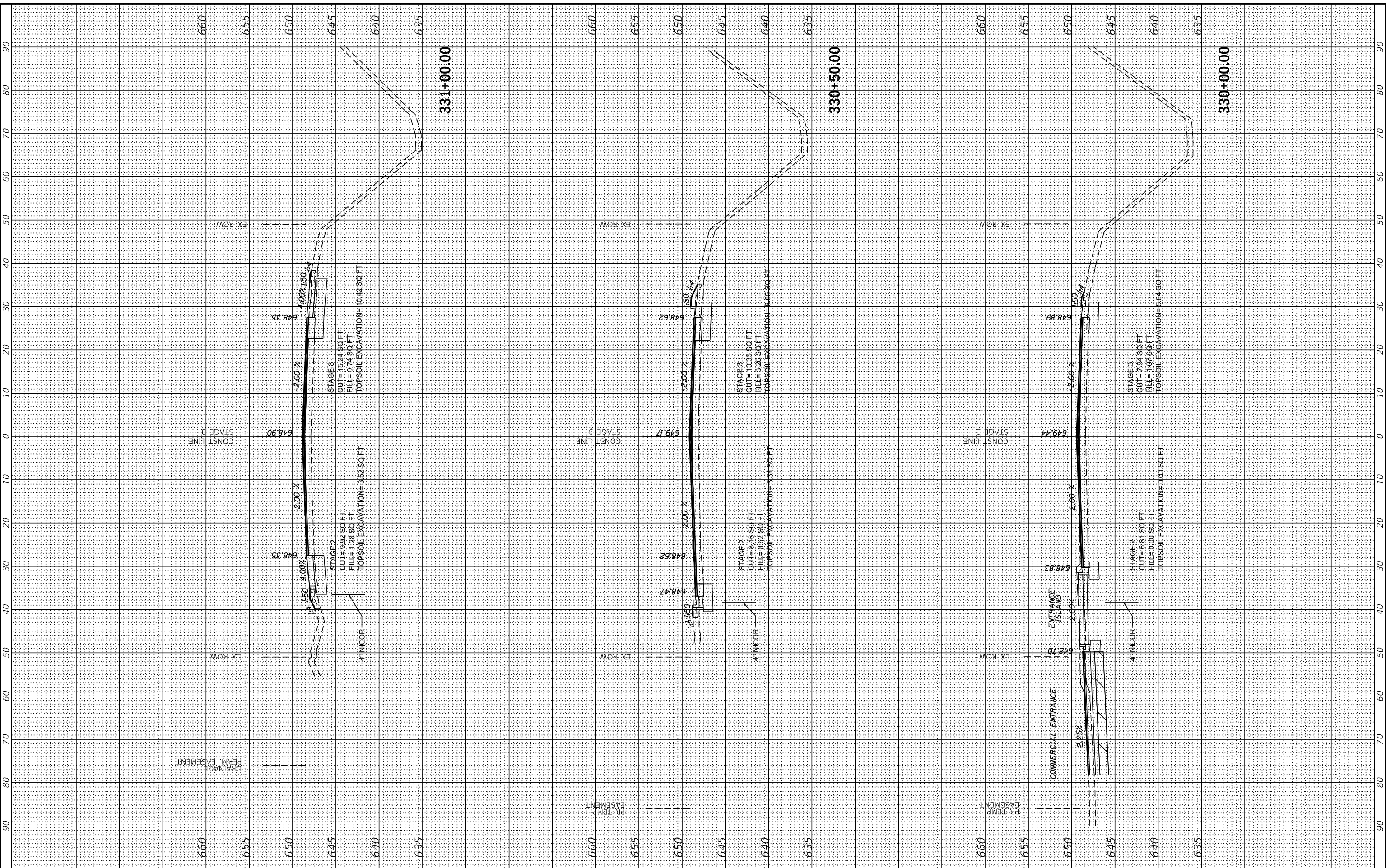
F.A.U. RTE.	SECTION	COUNTY	TOTAL SHEETS	SHEET NO.
2719	0102N&T	COOK	426	417
CONTRACT NO. 62C25			ILLINOIS FED. AID PROJECT	



FINAL SURVEY	SURVEYED	BY	DATE
NOTE BOOK	PLOTTED		
NO.	TEMPLATE		
	AREAS		
	CHECKED		
	AREAS		
	CHECKED		

ORIGINAL SURVEY	SURVEYED	BY	DATE
NOTE BOOK	PLOTTED		
NO.	TEMPLATE		
	AREAS		
	CHECKED		
	AREAS		
	CHECKED		

MODEL: X5\_SHEET\_22  
 FILE NAME: G:\Engineering\live\Projects\13031 IDOT East Ave\CADD\CADD\_Sheets\CouID\62C25-sh-X5\_35th.dwg



USER NAME = jschumann	DESIGNED - MN	REVISED -
PLOT SCALE = 20,0000 * / in.	DRAWN - MN	REVISED -
PLOT DATE = 8/5/2021	CHECKED - TGM	REVISED -
	DATE - 09/13/2019	REVISED -

**STATE OF ILLINOIS  
 DEPARTMENT OF TRANSPORTATION**

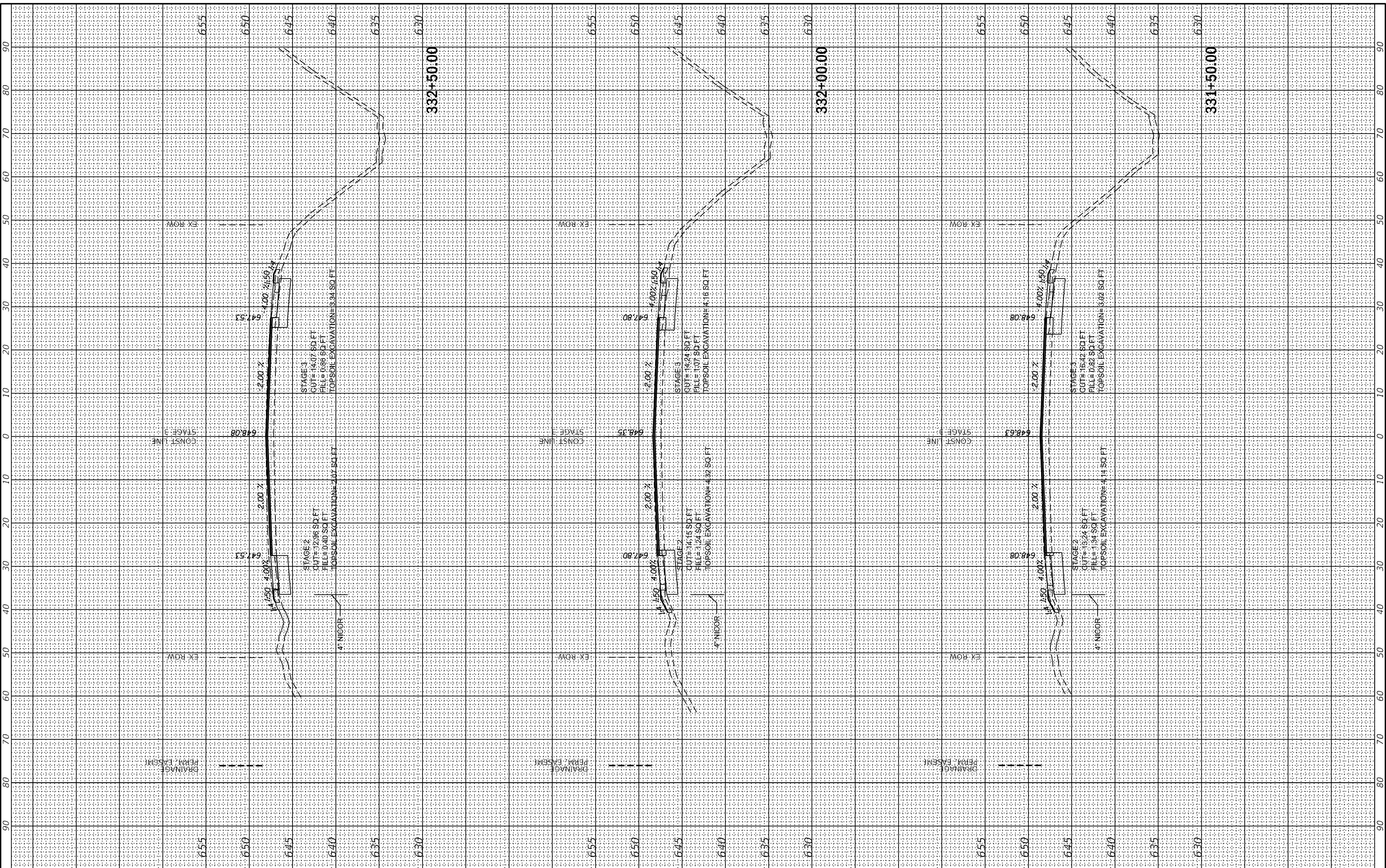
**55TH ST CROSS SECTIONS - XXII  
 EAST AVENUE (55TH ST TO JOLIET RD)**  
 SCALE: 1"=10'  
 SHEET OF SHEETS STA. 330+00.00 TO STA. 331+00.00

F.A.U. RTE. 2719	SECTION 0102N&T	COUNTY COOK	TOTAL SHEETS 426	SHEET NO. 418
ILLINOIS FED. AID PROJECT			CONTRACT NO. 62C25	

FINAL SURVEY	SURVEYED	BY	DATE
NOTE BOOK	PLOTTED		
NO.	TEMPLATE		
	AREAS CHECKED		
	AREAS CHECKED		

ORIGINAL SURVEY	SURVEYED	BY	DATE
NOTE BOOK	PLOTTED		
NO.	TEMPLATE		
	AREAS CHECKED		
	AREAS CHECKED		

MODEL: XS\_SHEET\_23  
 FILE NAME: G:\Engineering\live\Projects\13031 IDOT East Ave\CADD\CADD\_Sheets\CouID\62C25-sh-45-35h.dwg



USER NAME = jscumann	DESIGNED - MN	REVISED -
PLOT SCALE = 20,0000' / in.	DRAWN - MN	REVISED -
PLOT DATE = 8/5/2021	CHECKED - TGM	REVISED -
	DATE - 09/13/2019	REVISED -

**STATE OF ILLINOIS  
 DEPARTMENT OF TRANSPORTATION**

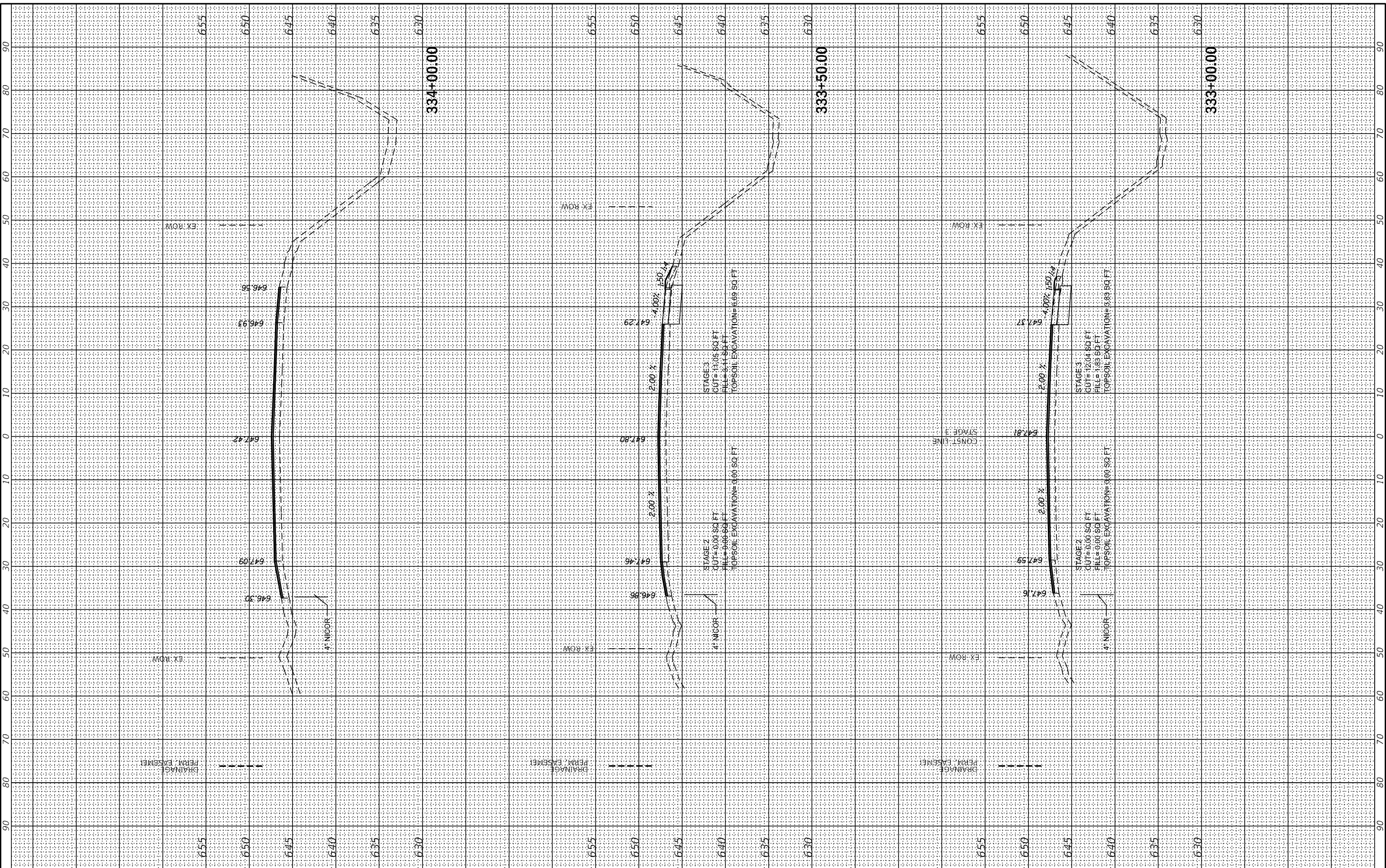
55TH ST CROSS SECTIONS - XXIII			
EAST AVENUE (55TH ST TO JOLIET RD)			
SCALE: 1"=10'	SHEET	OF SHEETS	STA. 331+50.00 TO STA. 332+50.00

F.A.U. RTE. 2719	SECTION 0102N&T	COUNTY COOK	TOTAL SHEETS 426	SHEET NO. 419
ILLINOIS FED. AID PROJECT			CONTRACT NO. 62C25	

FINAL SURVEY	SURVEYED	BY	DATE
NOTE BOOK	PLOTTED		
NO.	TEMPLATE		
	AREAS CHECKED		
	AREAS CHECKED		

ORIGINAL SURVEY	SURVEYED	BY	DATE
NOTE BOOK	PLOTTED		
NO.	TEMPLATE		
	AREAS CHECKED		
	AREAS CHECKED		

MODEL: X5\_SHEET\_24  
FILE NAME: G:\Engineering\live\Projects\13031\_IDOT\_East\_Ave\CADD\CADD\_Sheets\CADD\62C25-sh-X5\_35th.dwg



USER NAME = jscumann	DESIGNED - MN	REVISED -
PLOT SCALE = 20,0000 * / in.	DRAWN - MN	REVISED -
PLOT DATE = 8/5/2021	CHECKED - TGM	REVISED -
	DATE - 09/13/2019	REVISED -

**STATE OF ILLINOIS  
DEPARTMENT OF TRANSPORTATION**

SCALE: 1"=10'	SHEET	OF	SHEETS	STA. 333+00.00	TO STA. 334+00.00
---------------	-------	----	--------	----------------	-------------------

**55TH ST CROSS SECTIONS - XXIV  
EAST AVENUE (55TH ST TO JOLIET RD)**

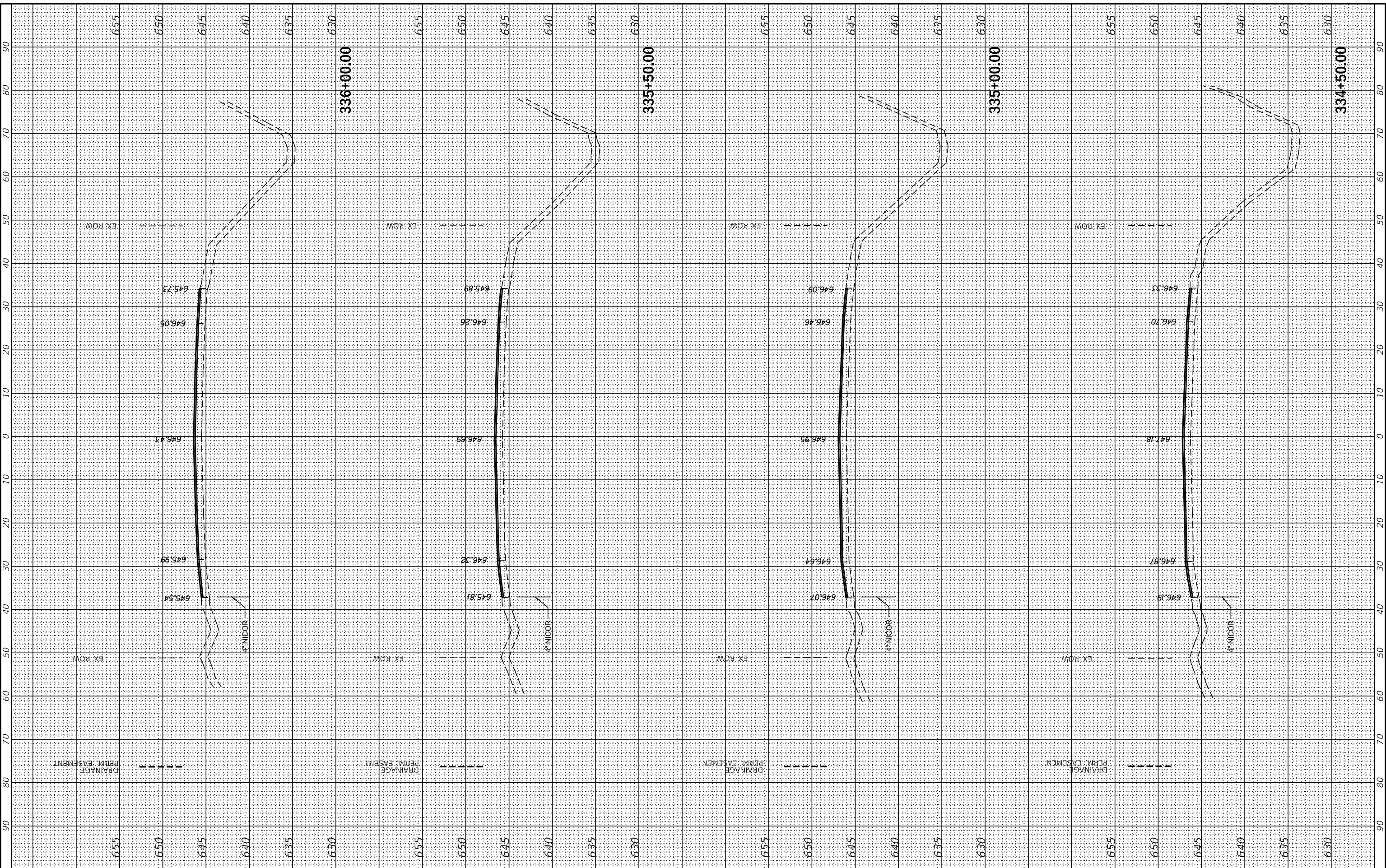
F.A.U. RTE. 2719	SECTION 0102N&T	COUNTY COOK	TOTAL SHEETS 426	SHEET NO. 420
ILLINOIS FED. AID PROJECT			CONTRACT NO. 62C25	



FINAL SURVEY NO.	SURVEYED	BY	DATE
NOTE BOOK	PLOTTED		
TEMPLATE	AREAS CHECKED		
AREAS CHECKED			

ORIGINAL SURVEY NO.	SURVEYED	BY	DATE
NOTE BOOK	PLOTTED		
TEMPLATE	AREAS CHECKED		
AREAS CHECKED			

MODEL: X5\_SHEET\_23  
 FILE NAME: G:\Engineering\live\Projects\13031 IDOT East Ave\CADD\CADD\_Sheets\CouID162C25-sh-X5\_35th.dwg



USER NAME = jschumann	DESIGNED - JLS	REVISED -
	DRAWN - JLS	REVISED -
PLOT SCALE = 20.0000 +/- in.	CHECKED - AB	REVISED -
PLOT DATE = 8/5/2021	DATE - 09/13/2019	REVISED -

**STATE OF ILLINOIS  
 DEPARTMENT OF TRANSPORTATION**

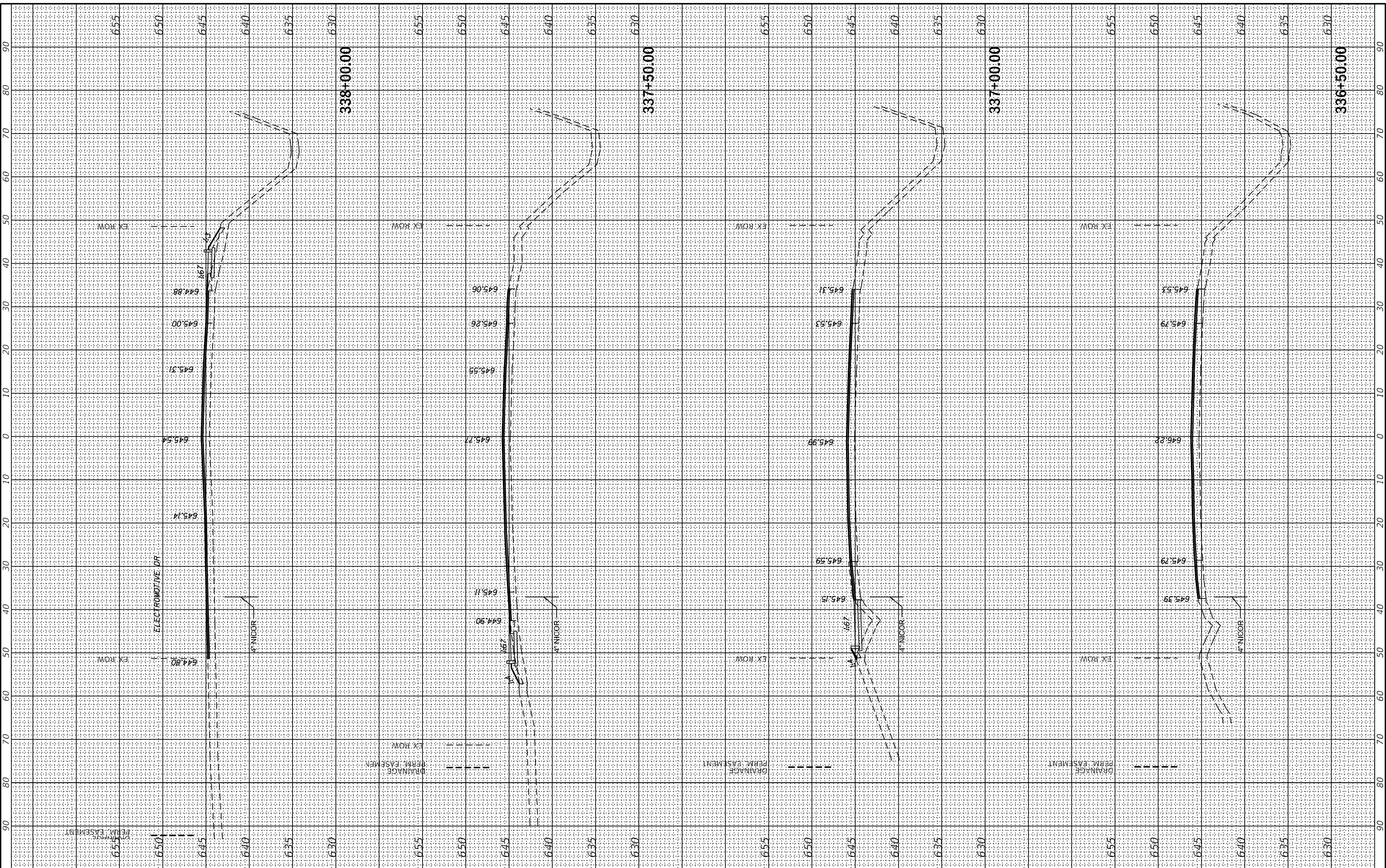
<b>55TH ST CROSS SECTIONS - XXV</b>			
<b>EAST AVENUE (55TH ST TO JOLIET RD)</b>			
SCALE: 1"=10'	SHEET	OF SHEETS	STA. 333+00.00 TO STA. 334+00.00

F.A. RTE. 2719	SECTION 0102N&T	COUNTY COOK	TOTAL SHEETS 426	SHEET NO. 421
CONTRACT NO. 62C25				ILLINOIS FED. AID PROJECT

FINAL SURVEY NO.	SURVEYED	BY	DATE
NOTE BOOK	PLOTTED		
TEMPLATE	AREAS CHECKED		
AREAS CHECKED			

ORIGINAL SURVEY NO.	SURVEYED	BY	DATE
NOTE BOOK	PLOTTED		
TEMPLATE	AREAS CHECKED		
AREAS CHECKED			

MODEL: XS\_SHEET\_26  
FILE NAME: G:\Engineering\Live\Projects\13031 IDOT East Ave\CADD\CADD\_Sheets\CADD162C25-sh-25-35h.dwg



USER NAME = jscumann	DESIGNED - JLS	REVISED -
	DRAWN - JLS	REVISED -
PLOT SCALE = 20.0000' / in.	CHECKED - AB	REVISED -
PLOT DATE = 8/5/2021	DATE - 09/13/2019	REVISED -

**STATE OF ILLINOIS  
DEPARTMENT OF TRANSPORTATION**

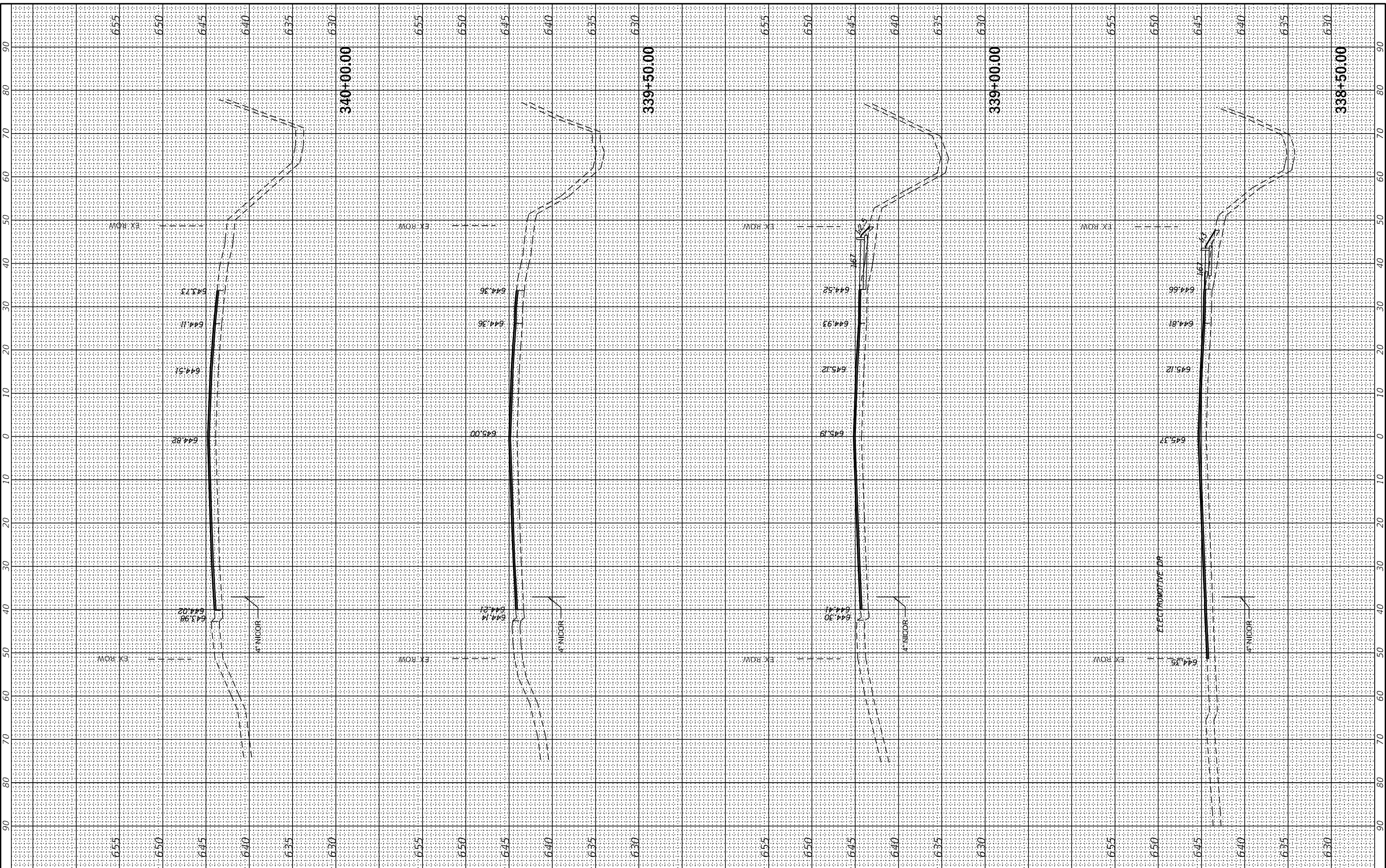
<b>55TH ST CROSS SECTIONS - XXVI</b>			
<b>EAST AVENUE (55TH ST TO JOLIET RD)</b>			
SCALE: 1"=10'	SHEET	OF SHEETS	STA. 333+00.00 TO STA. 334+00.00

F.A. RTE. 2719	SECTION 0102N&T	COUNTY COOK	TOTAL SHEETS 426	SHEET NO. 422
CONTRACT NO. 62C25				
ILLINOIS FED. AID PROJECT				

FINAL SURVEY NO.	SURVEYED	BY	DATE
NOTE BOOK	PLOTTED		
TEMPLATE			
AREAS CHECKED			

ORIGINAL SURVEY NO.	SURVEYED	BY	DATE
NOTE BOOK	PLOTTED		
TEMPLATE			
AREAS CHECKED			

MODEL: XS\_SHEET 27  
 FILE NAME: G:\Engineering\live\Projects\13031 IDOT East Ave\CADD\CADD\_Sheets\CouID162C25-sh-25-35h.dwg



USER NAME = jscumann	DESIGNED - JLS	REVISED -
PLOT SCALE = 20.0000 * / in.	DRAWN - JLS	REVISED -
PLOT DATE = 8/5/2021	CHECKED - AB	REVISED -
	DATE - 09/13/2019	REVISED -

**STATE OF ILLINOIS  
 DEPARTMENT OF TRANSPORTATION**

SCALE: 1"=10'		SHEET OF SHEETS		STA. 333+00.00 TO STA. 334+00.00	
---------------	--	-----------------	--	----------------------------------	--

**55TH ST CROSS SECTIONS - XXVII  
 EAST AVENUE (55TH ST TO JOLIET RD)**

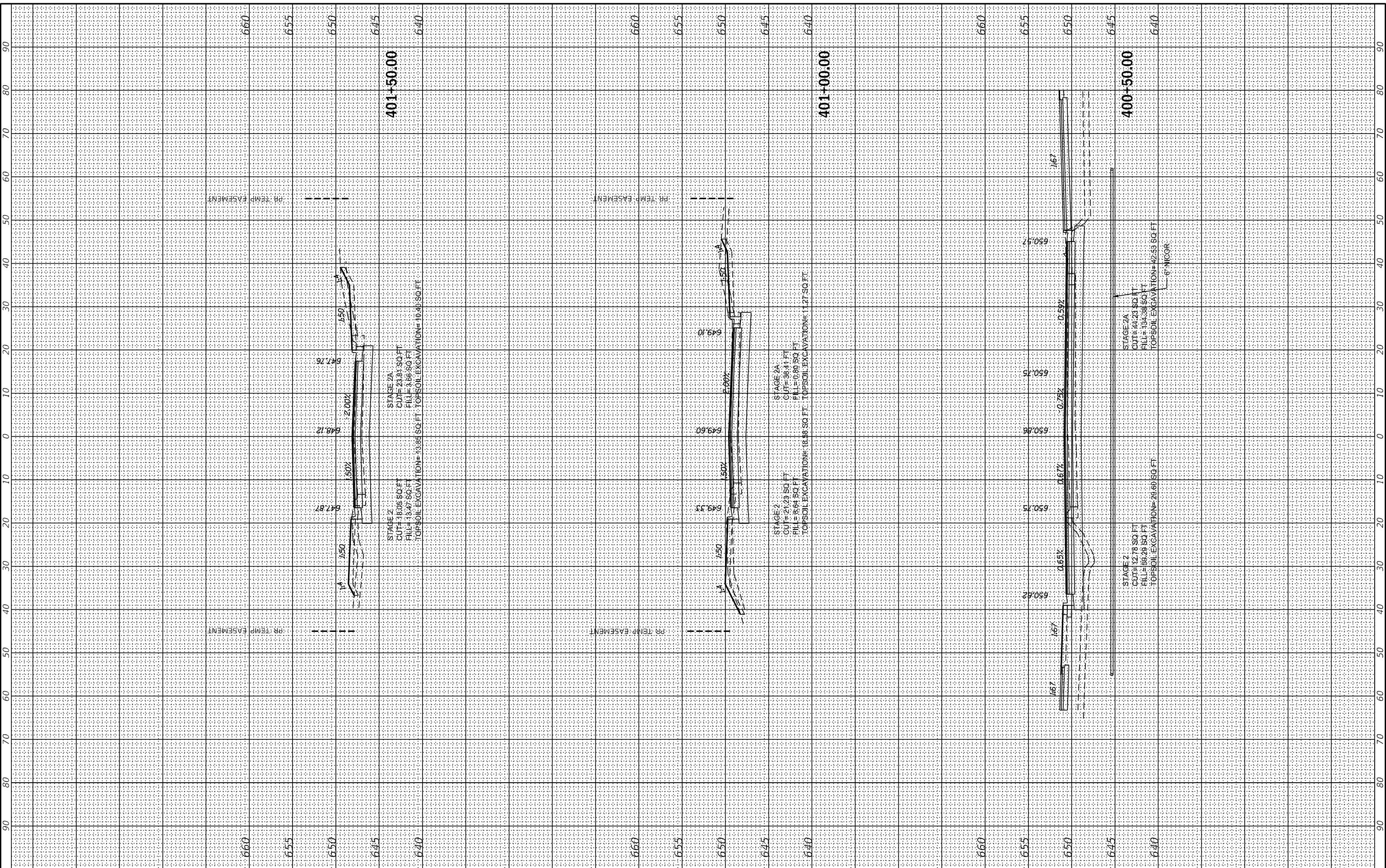
F.A. RTE. 2719	SECTION 0102N&T	COUNTY COOK	TOTAL SHEETS 426	SHEET NO. 423
CONTRACT NO. 62C25				
ILLINOIS FED. AID PROJECT				



FINAL SURVEY	SURVEYED	BY	DATE
NOTE BOOK	PLOTTED		
NO.	TEMPLATE		
	AREAS		
	CHECKED		

ORIGINAL SURVEY	SURVEYED	BY	DATE
NOTE BOOK	PLOTTED		
NO.	TEMPLATE		
	AREAS		
	CHECKED		

MODEL: X5\_SHEET\_1  
 FILE NAME: G:\Engineering\live\Projects\13031 IDOT East Ave\CADD\CADD\_Sheets\CouID\62C25-sh-X5\_Sheet.dgn



USER NAME = jschumann	DESIGNED - MN	REVISED -
PLOT SCALE = 20,0000 * / in.	DRAWN - MN	REVISED -
PLOT DATE = 8/5/2021	CHECKED - TGM	REVISED -
	DATE - 09/13/2019	REVISED -

**STATE OF ILLINOIS  
 DEPARTMENT OF TRANSPORTATION**

SCALE: 1"=10'	SHEET	OF	SHEETS	STA. 400+50.00	TO STA. 401+50.00
---------------	-------	----	--------	----------------	-------------------

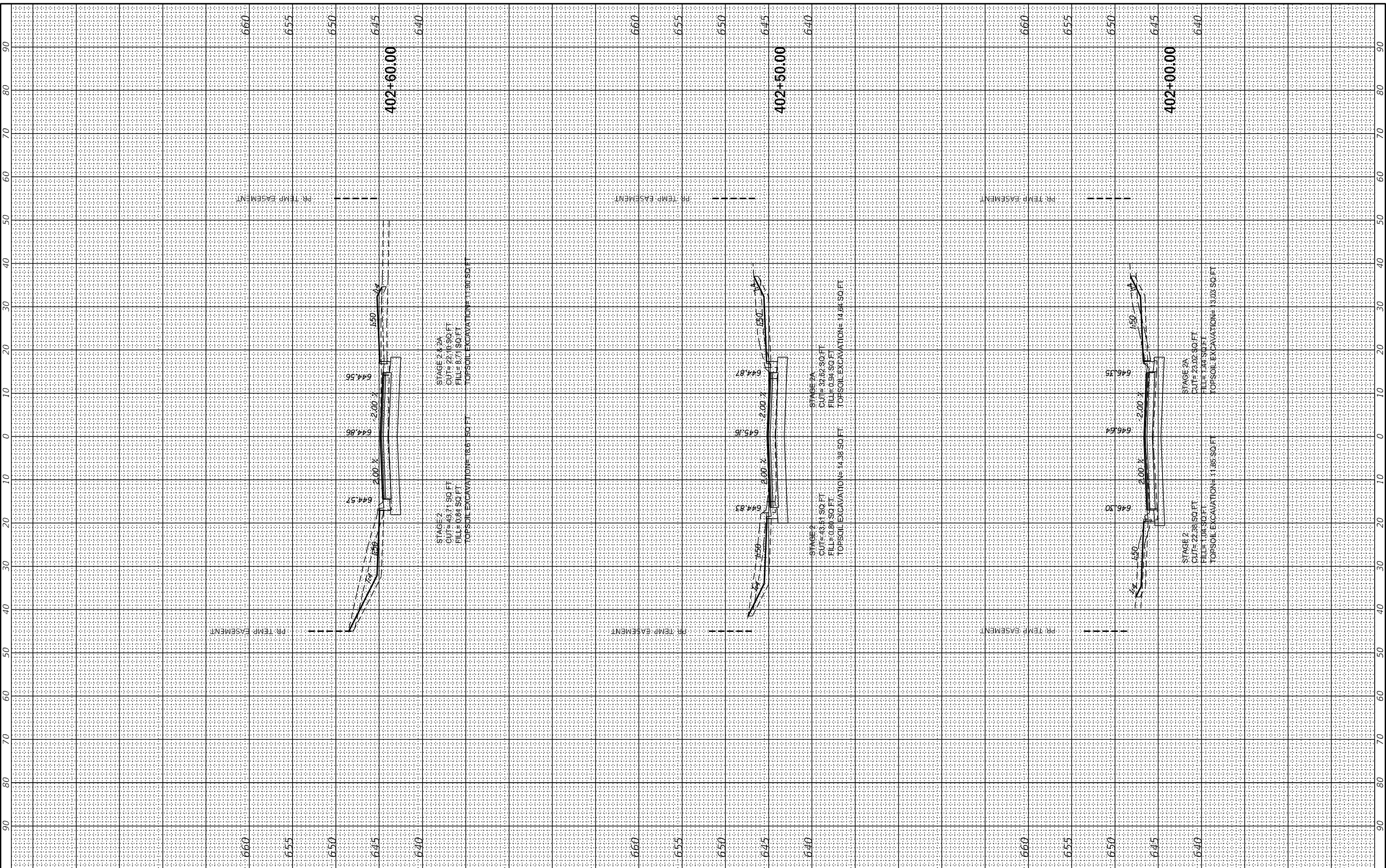
**SERGO DR CROSS SECTIONS - I  
 EAST AVENUE (55TH ST TO JOLIET RD)**

F.A.U. RTE. 2719	SECTION 0102N&T	COUNTY COOK	TOTAL SHEETS 426	SHEET NO. 424
ILLINOIS FED. AID PROJECT			CONTRACT NO. 62C25	

FINAL SURVEY	SURVEYED	BY	DATE
NOTE BOOK	PLOTTED		
NO.	TEMPLATE		
	AREAS		
	CHECKED		

ORIGINAL SURVEY	SURVEYED	BY	DATE
NOTE BOOK	PLOTTED		
NO.	TEMPLATE		
	AREAS		
	CHECKED		

MODEL: XS\_SHEET\_2  
 FILE NAME: G:\Engineering\live\Projects\13031 IDOT East Ave\CADD\CADD\_Sheets\CouID\62C25-sh-XS\_Sheet.dgn



USER NAME = jschumann	DESIGNED - MN	REVISED -
PLOT SCALE = 20,000' +/- in.	DRAWN - MN	REVISED -
PLOT DATE = 8/5/2021	CHECKED - TGM	REVISED -
	DATE - 09/13/2019	REVISED -

**STATE OF ILLINOIS  
 DEPARTMENT OF TRANSPORTATION**

SCALE: 1"=10'	SHEET	OF	SHEETS	STA. 402+00.00	TO STA. 403+00.00
---------------	-------	----	--------	----------------	-------------------

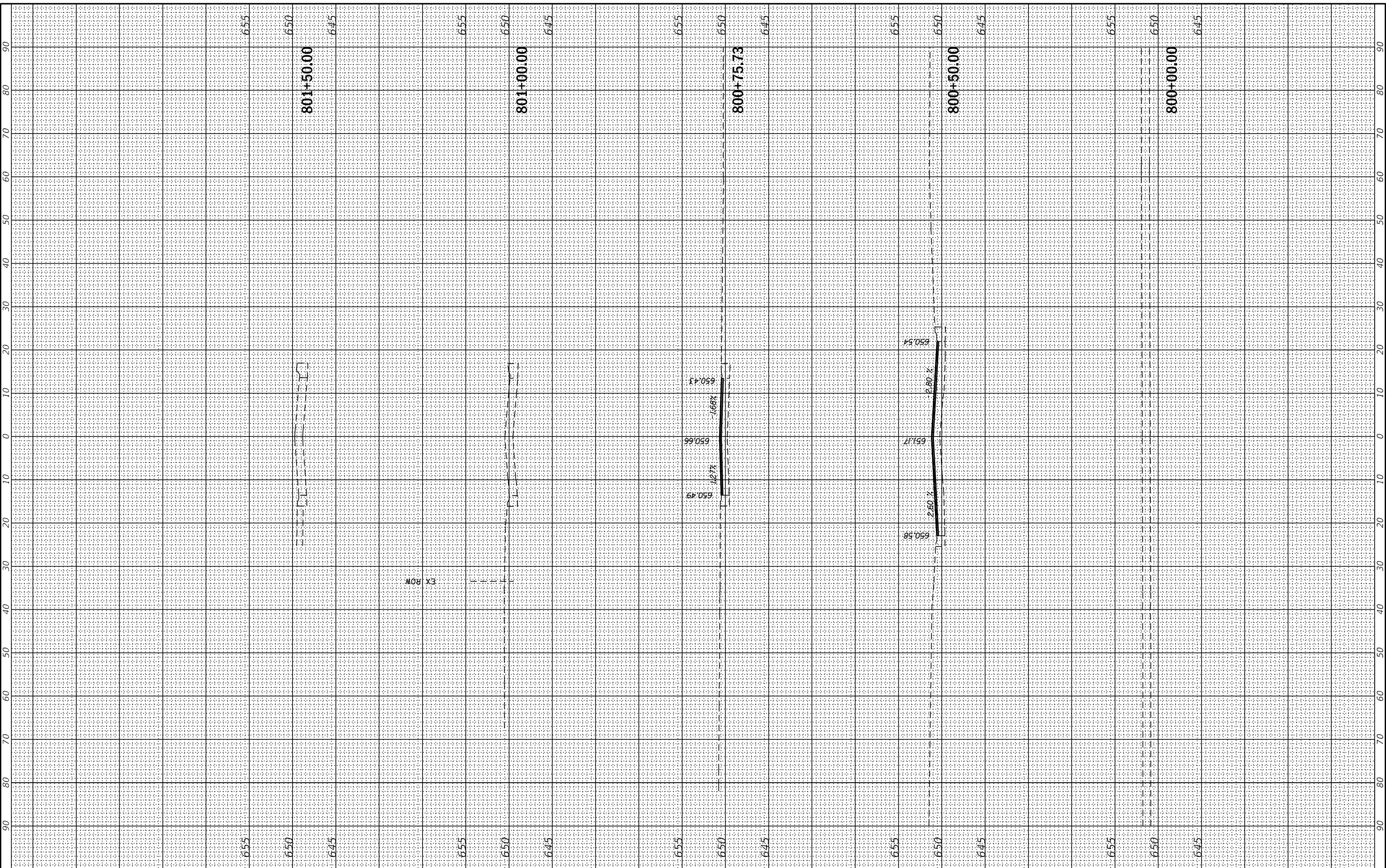
**SERGO DR CROSS SECTIONS - II  
 EAST AVENUE (55TH ST TO JOLIET RD)**

F.A.U. RTE. 2719	SECTION 0102N&T	COUNTY COOK	TOTAL SHEETS 426	SHEET NO. 425
ILLINOIS FED. AID PROJECT			CONTRACT NO. 62C25	

FINAL SURVEY NO.	SURVEYED	BY	DATE
NOTE BOOK	PLOTTED		
	TEMPLATE		
	AREAS		
	CHECKED		

ORIGINAL SURVEY NO.	SURVEYED	BY	DATE
NOTE BOOK	PLOTTED		
	TEMPLATE		
	AREAS		
	CHECKED		

MODEL: X5\_SHEET\_1  
FILE NAME: G:\Engineering\live\Projects\13031 IDOT East Ave\CADD\CADD\_Sheets\CouID\62C25-sh-X5\_DnsheRd.dgn



USER NAME = jscumann	DESIGNED - MN	REVISED -
PLOT SCALE = 20,0000' +/- in.	DRAWN - MN	REVISED -
PLOT DATE = 8/5/2021	CHECKED - TGM	REVISED -
	DATE - 09/13/2019	REVISED -

**STATE OF ILLINOIS  
DEPARTMENT OF TRANSPORTATION**

SCALE: 1"=10'	SHEET	OF	SHEETS	STA. 800+00.00	TO STA. 801+50.00
---------------	-------	----	--------	----------------	-------------------

F.A.U. RTE. 2719	SECTION 0102N&T	COUNTY COOK	TOTAL SHEETS 426	SHEET NO. 426
CONTRACT NO. 62C25				
ILLINOIS FED. AID PROJECT				