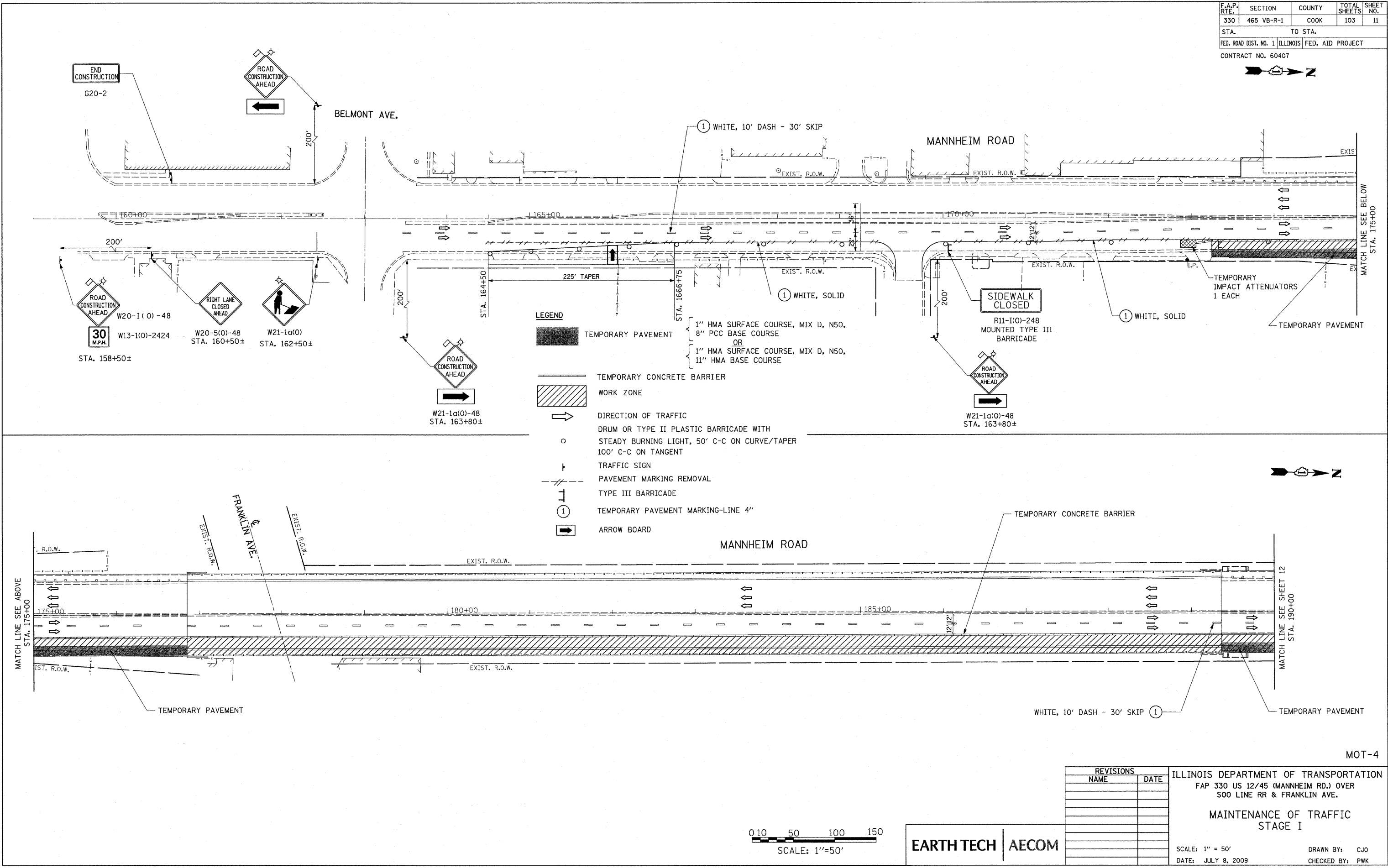
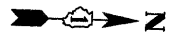


F.A.P. RTE.	SECTION	COUNTY	TOTAL SHEETS	SHEET NO.
330	465 VB-R-1	COOK	103	11
STA.		TO STA.		
FED. ROAD DIST. NO. 1		ILLINOIS FED. AID PROJECT		
CONTRACT NO. 60407				



**LEGEND**

- TEMPORARY PAVEMENT
- TEMPORARY CONCRETE BARRIER
- WORK ZONE
- DIRECTION OF TRAFFIC
- DRUM OR TYPE II PLASTIC BARRICADE WITH STEADY BURNING LIGHT, 50' C-C ON CURVE/TAPER 100' C-C ON TANGENT
- TRAFFIC SIGN
- PAVEMENT MARKING REMOVAL
- TYPE III BARRICADE
- TEMPORARY PAVEMENT MARKING-LINE 4"
- ARROW BOARD

① WHITE, 10' DASH - 30' SKIP  
 ① WHITE, SOLID

1" HMA SURFACE COURSE, MIX D, N50,  
 8" PCC BASE COURSE  
 OR  
 1" HMA SURFACE COURSE, MIX D, N50,  
 11" HMA BASE COURSE

TEMPORARY CONCRETE BARRIER

WORK ZONE

DIRECTION OF TRAFFIC  
 DRUM OR TYPE II PLASTIC BARRICADE WITH  
 STEADY BURNING LIGHT, 50' C-C ON CURVE/TAPER  
 100' C-C ON TANGENT

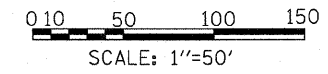
TRAFFIC SIGN  
 PAVEMENT MARKING REMOVAL

TYPE III BARRICADE

① TEMPORARY PAVEMENT MARKING-LINE 4"

ARROW BOARD

L:\WORK\53346\cadd\drawings\Roadway\IMOT\stg1.dgn 7/8/2009



**EARTH TECH | AECOM**

REVISIONS	
NAME	DATE

ILLINOIS DEPARTMENT OF TRANSPORTATION  
 FAP 330 US 12/45 (MANNHEIM RD.) OVER  
 S00 LINE RR & FRANKLIN AVE.  
**MAINTENANCE OF TRAFFIC  
 STAGE I**  
 SCALE: 1" = 50'  
 DATE: JULY 8, 2009  
 DRAWN BY: CJO  
 CHECKED BY: PWK

MOT-4