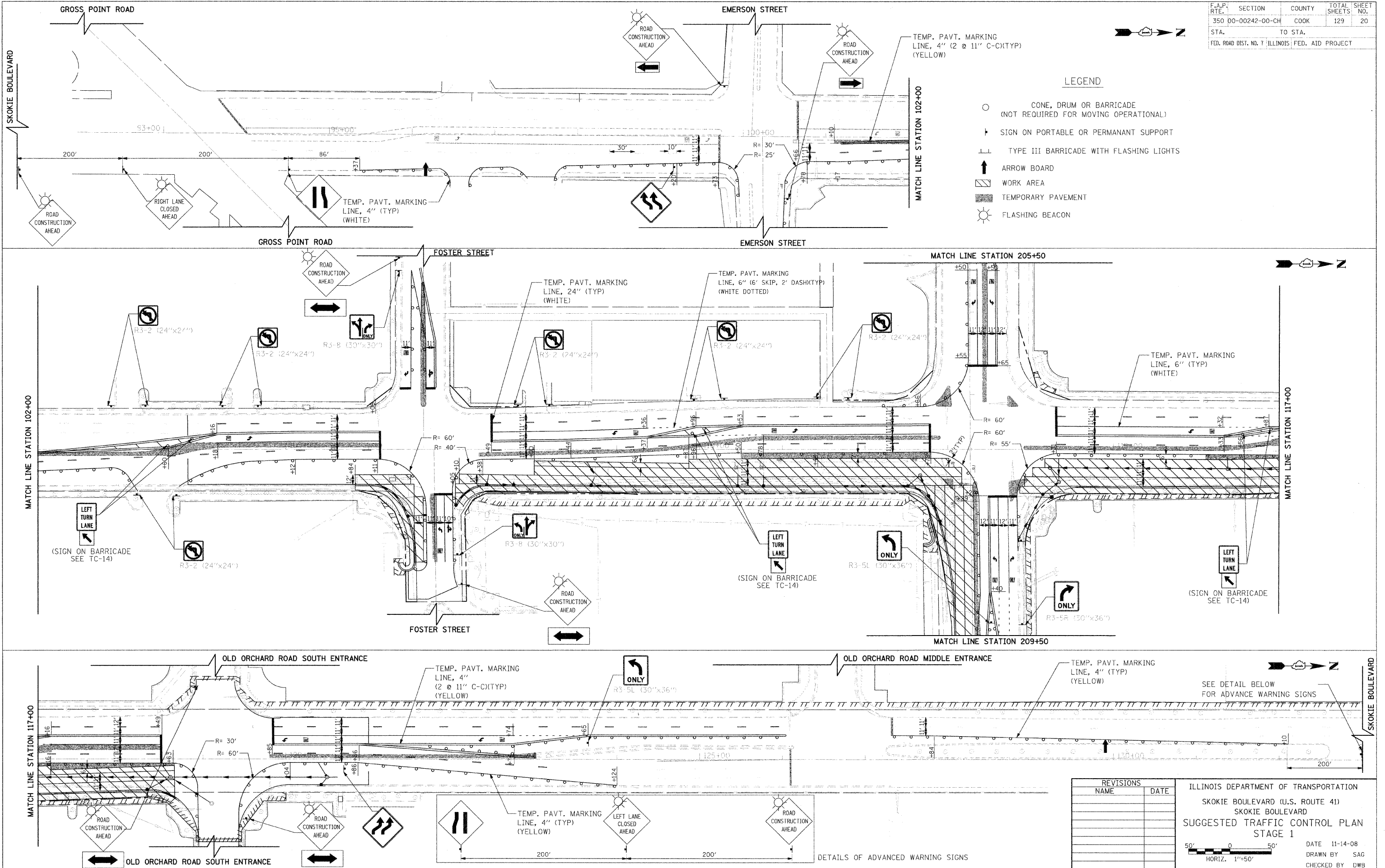


F.A.P. RTE.	SECTION	COUNTY	TOTAL SHEETS	SHEET NO.
350	00-00242-00-CH	COOK	129	20
STA.	TO STA.			
FED. ROAD DIST. NO. 7 ILLINOIS FED. AID PROJECT				



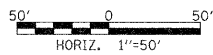
LEGEND

- CONE, DRUM OR BARRICADE (NOT REQUIRED FOR MOVING OPERATIONAL)
- ▬ SIGN ON PORTABLE OR PERMANANT SUPPORT
- ⊥ TYPE III BARRICADE WITH FLASHING LIGHTS
- ↑ ARROW BOARD
- ▨ WORK AREA
- ▨ TEMPORARY PAVEMENT
- ☀ FLASHING BEACON

REVISIONS	
NAME	DATE

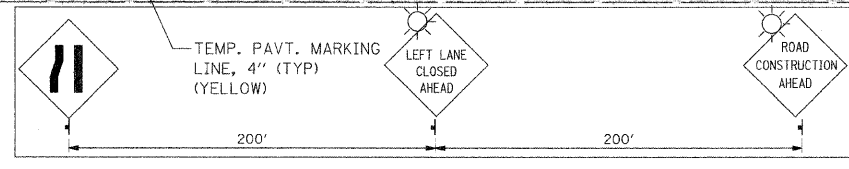
ILLINOIS DEPARTMENT OF TRANSPORTATION
 SKOKIE BOULEVARD (U.S. ROUTE 41)
 SKOKIE BOULEVARD
 SUGGESTED TRAFFIC CONTROL PLAN
 STAGE 1

DATE 11-14-08
 DRAWN BY SAG
 CHECKED BY DWB

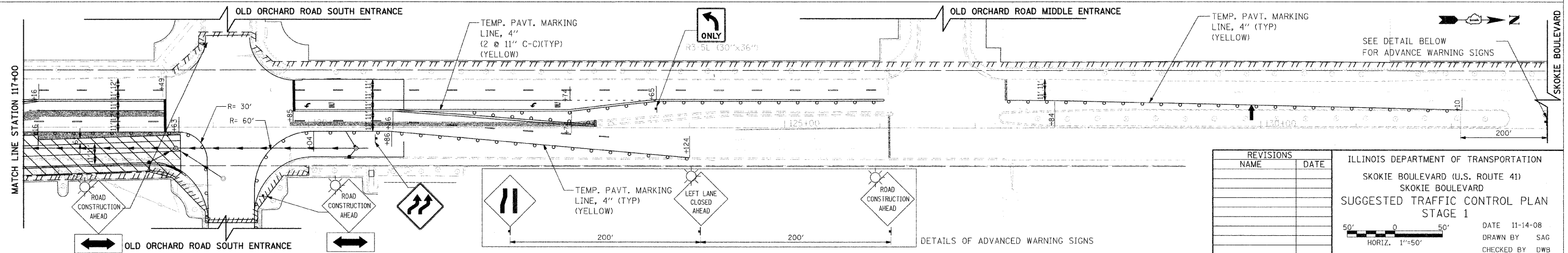


PLOT DATE = 11/13/2008
 FILE NAME = 63049.CH
 USER NAME = RUSSELL

DETAILS OF ADVANCED WARNING SIGNS



OLD ORCHARD ROAD SOUTH ENTRANCE



MATCH LINE STATION 117+00

SKOKIE BOULEVARD