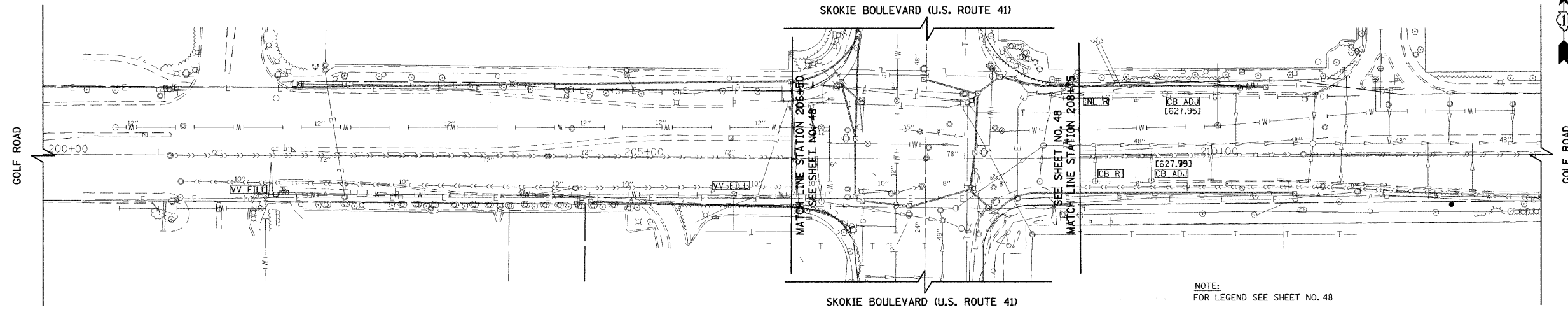
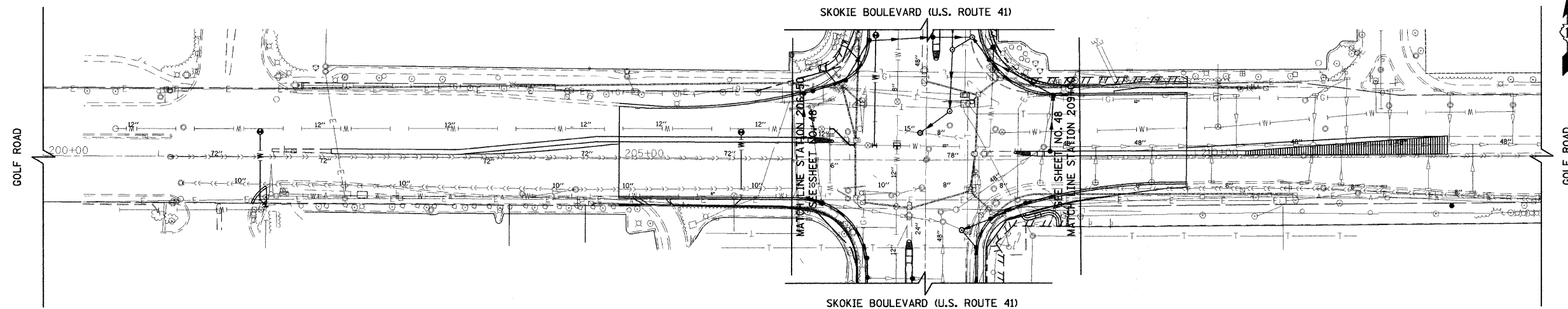


F.A.P. RTE.	SECTION	COUNTY	TOTAL SHEETS	SHEET NO.
350	00-00242-00-CH	COOK	129	49
STA. 200+00		TO STA. 213+00		
FED. ROAD DIST. NO. 7 ILLINOIS		FED. AID PROJECT		



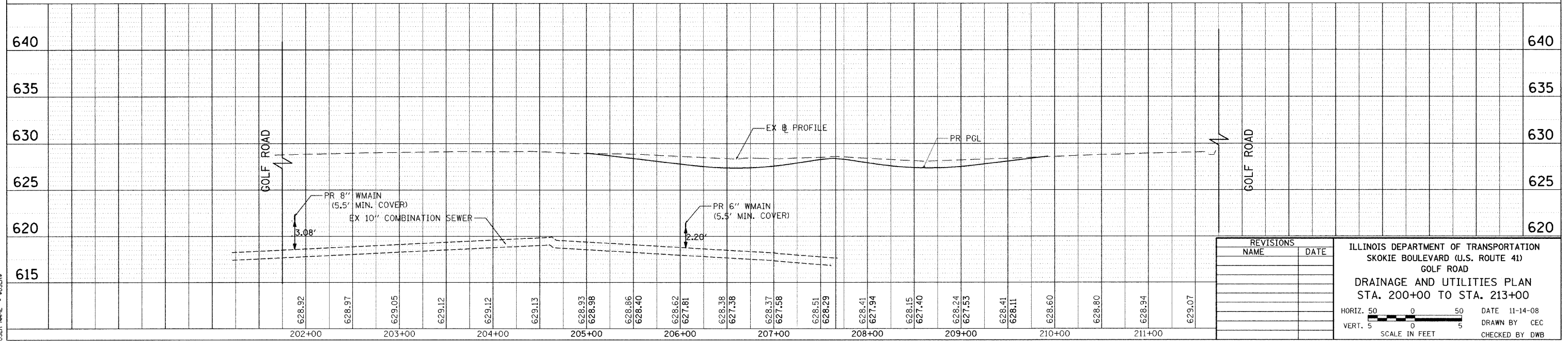
NOTE:  
FOR LEGEND SEE SHEET NO. 48

EXISTING



PROPOSED

SEE SHEET 47 FOR DRAINAGE NOTES  
SEE SHEET 48 FOR SYMBOLS  
SEE SHEET 51 FOR SCHEDULES



REVISIONS	
NAME	DATE

ILLINOIS DEPARTMENT OF TRANSPORTATION  
SKOKIE BOULEVARD (U.S. ROUTE 41)  
GOLF ROAD  
DRAINAGE AND UTILITIES PLAN  
STA. 200+00 TO STA. 213+00

HORIZ. 50 0 50 DATE 11-14-08  
VERT. 5 0 5 DRAWN BY CEC  
SCALE IN FEET CHECKED BY DWB

PLAN	SURVEYED	DATE
	PLOTTED	
	NOTED	
	BY	

PROFILE	SURVEYED	DATE
	PLOTTED	
	NOTED	
	BY	

PLOT DATE = 6/17/2009  
PLOT USER = #SCALE#  
PLOT SCALE = #SCALE#  
USER NAME = #USER#