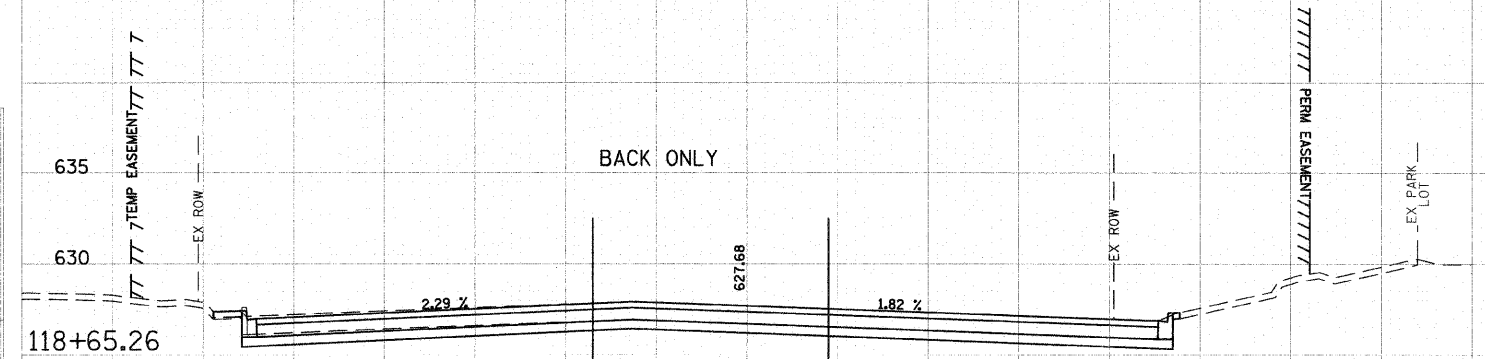


| F.A.U. RTE. | SECTION | COUNTY | TOTAL SHEETS | SHEET NO. |
|---|----------------|----------------|--------------|-----------|
| 350 | 00-00242-00-CH | COOK | 129 | 124 |
| STA. 118+00 | | TO STA. 120+50 | | |
| FED. ROAD DIST. NO. 1 ILLINOIS FED. AID PROJECT | | | | |

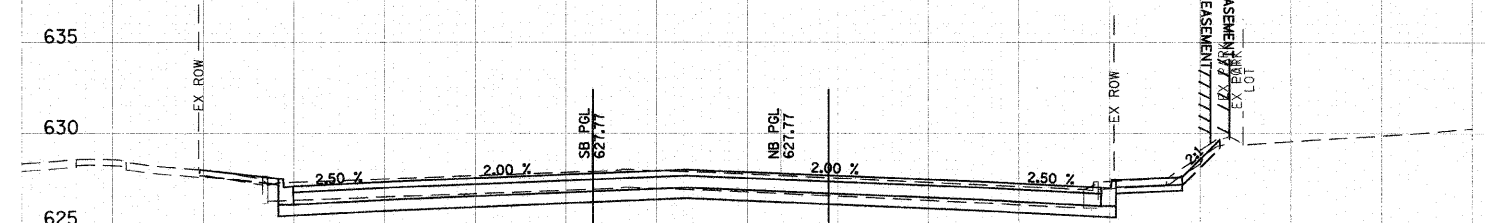


STAGE 3
CUT = 23.0 SF
FILL = 0.0 SF
TOPSOIL STRIPPING = 0.0 SF

STAGE 2
CUT = 13.1 SF
FILL = 0.0 SF
TOPSOIL STRIPPING = 0.0 SF

STAGE 1
CUT = 18.6 SF
FILL = 0.0 SF
TOPSOIL STRIPPING = 0.4 SF

17' LT 9' RT

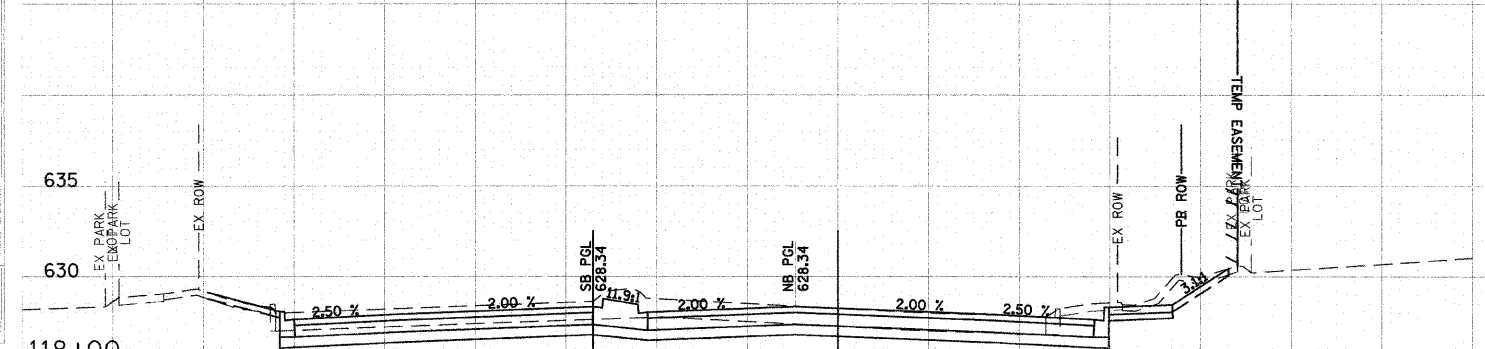


STAGE 3
CUT = 25.9 SF
FILL = 2.0 SF
TOPSOIL STRIPPING = 2.3 SF

STAGE 2
CUT = 14.1 SF
FILL = 0.0 SF
TOPSOIL STRIPPING = 0.0 SF

STAGE 1
CUT = 19.9 SF
FILL = 0.0 SF
TOPSOIL STRIPPING = 2.5 SF

17' LT 9' RT

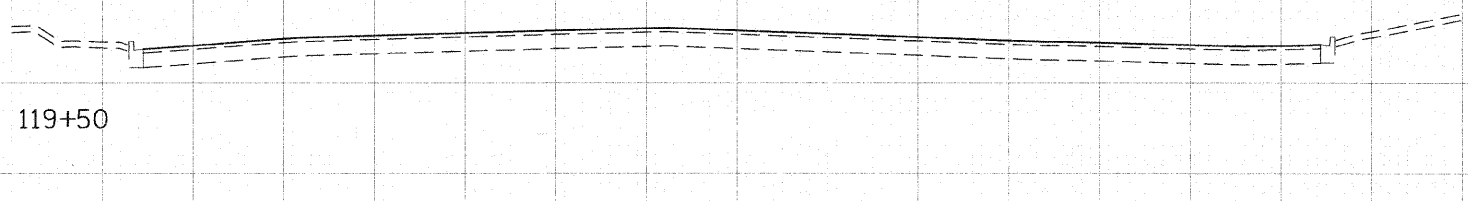
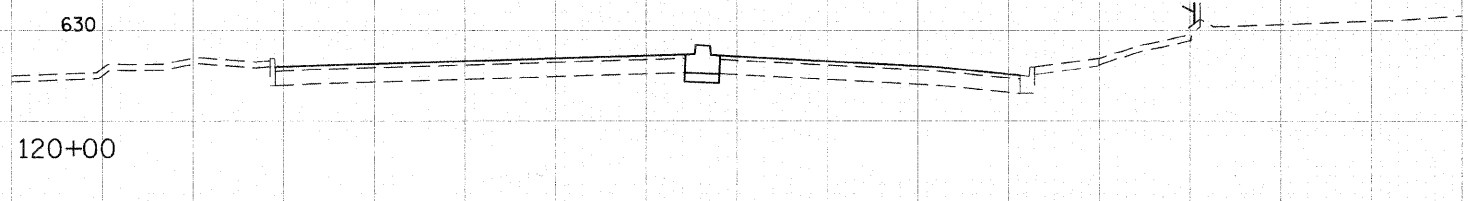
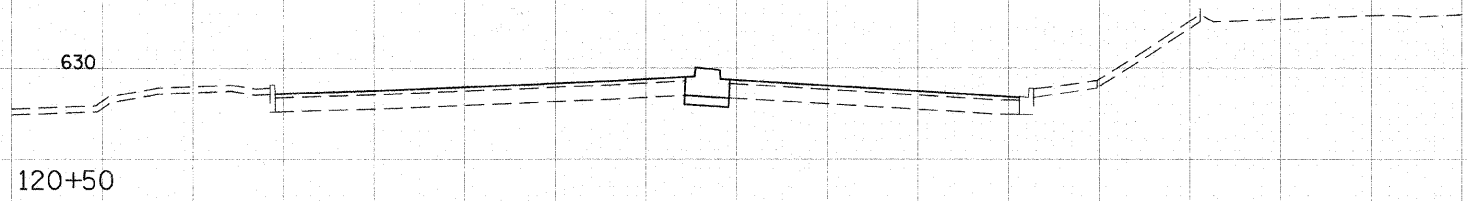


STAGE 3
CUT = 31.6 SF
FILL = 0.9 SF
TOPSOIL STRIPPING = 2.4 SF

STAGE 2
CUT = 25.4 SF
FILL = 0.0 SF
TOPSOIL STRIPPING = 0.0 SF

STAGE 1
CUT = 33.9 SF
FILL = 0.0 SF
TOPSOIL STRIPPING = 4.4 SF

17' LT 10' RT



119+00 SEE SHEET NO. 127 FOR 119+00 CROSS SECTION.

| REVISIONS | |
|-----------|------|
| NAME | DATE |
| | |
| | |
| | |
| | |
| | |
| | |
| | |
| | |
| | |
| | |

ILLINOIS DEPARTMENT OF TRANSPORTATION
SKOKIE BOULEVARD (U.S. ROUTE 41)
SKOKIE BOULEVARD
CROSS SECTIONS

HORIZ. 10 0 10
VERT. 5 0 5
SCALE IN FEET

DATE 11-14-08
DRAWN BY CEC
CHECKED BY DWB