

F.A.U. RTE.	SECTION	COUNTY	TOTAL SHEETS	SHEET NO.
0121	09-00362-00-PV	MCHENRY	54	1
FED. ROAD DIST. NO. 7		ILLINOIS	CONTRACT NO. 63195	

STATE OF ILLINOIS

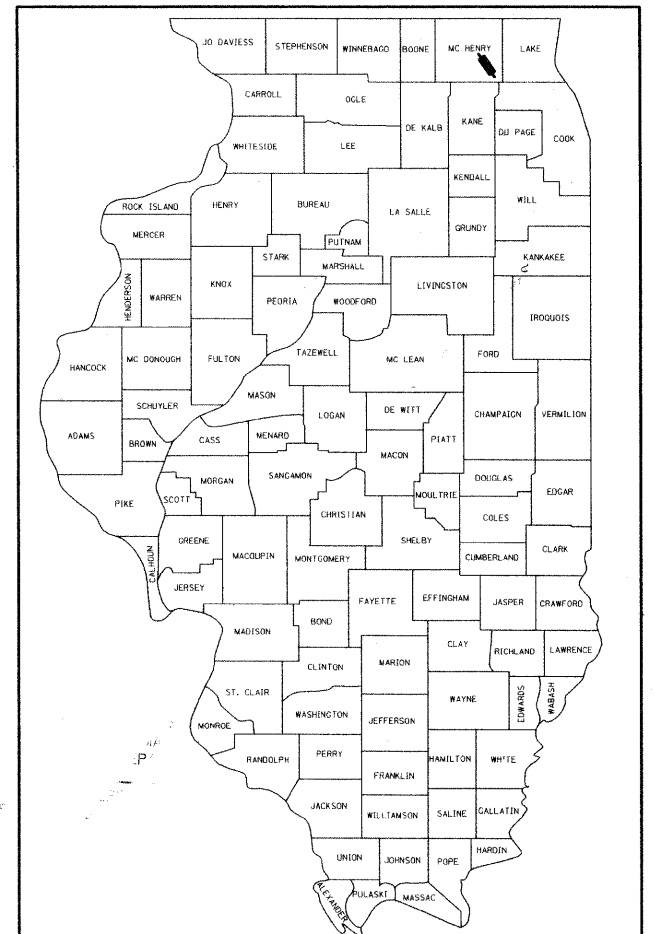
DEPARTMENT OF TRANSPORTATION

DIVISION OF HIGHWAYS

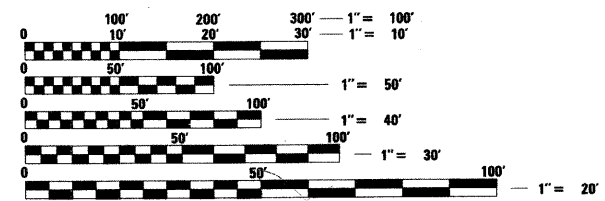
PROPOSED FEDERAL AID PROJECT
F.A.U. ROUTE 0121 (VIRGINIA ROAD)
JAMES R. RAKOW ROAD TO IL ROUTE 31
SECTION NO. 09-00362-00-PV
PROJECT NO. M-9003(255)
JOB NO. C-91-375-09
ROADWAY RECONSTRUCTION
MCHENRY COUNTY

INDEX OF SHEETS

SHEET NO.	DESCRIPTION
1	COVER SHEET
2-3	GENERAL NOTES
4-5	SUMMARY OF QUANTITIES
6	TYPICAL SECTIONS
7	SCHEDULE OF QUANTITIES
8	ALIGNMENT, TIES & BENCHMARKS
9-11	MAINTENANCE OF TRAFFIC PLANS
12-26	ROADWAY IMPROVEMENT PLANS
27-29	PAVEMENT MARKING & SIGNING PLANS
30-32	LANDSCAPING & EROSION CONTROL PLANS
33-34	ROADWAY DETAILS
35	TC-10 TRAFFIC CONTROL AND PROTECTION FOR SIDE ROADS, INTERSECTIONS, AND DRIVEWAYS
36	TC-11 TYPICAL APPLICATION OF RAISED REFLECTIVE PAVEMENT MARKERS (SNOW FLOW RESISTANT)
37	TC-13 DISTRICT ONE TYPICAL PAVEMENT MARKINGS
38	TC-22 DISTRICT ONE ARTERIAL ROAD INFORMATION SIGN
39-54	CROSS SECTIONS



LOCATION OF SECTION INDICATED THUS:

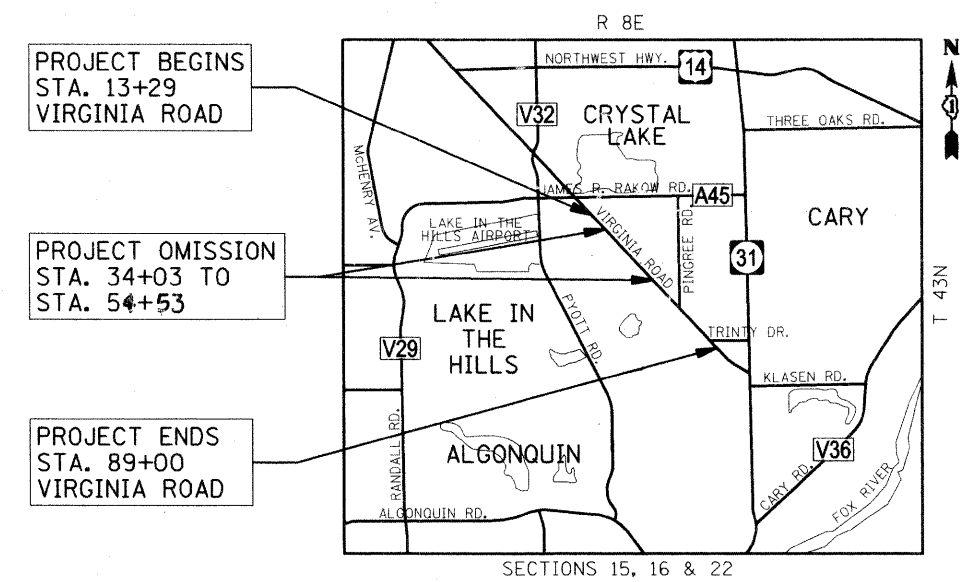


FULL SIZE PLANS HAVE BEEN PREPARED USING STANDARD ENGINEERING SCALES. REDUCED SIZED PLANS WILL NOT CONFORM TO STANDARD SCALES. IN MAKING MEASUREMENTS ON REDUCED PLANS, THE ABOVE SCALES MAY BE USED.

J.U.L.I.E.
 JOINT UTILITY LOCATION INFORMATION FOR EXCAVATION
 1-800-892-0123
 OR 811

PROJECT ENGINEER
PROJECT MANAGER

CONTRACT NO. 63195



PROJECT BEGINS
 STA. 13+29
 VIRGINIA ROAD

PROJECT OMISSION
 STA. 34+03 TO
 STA. 54+53

PROJECT ENDS
 STA. 89+00
 VIRGINIA ROAD

SECTIONS 15, 16 & 22
 ALGONQUIN TOWNSHIP
 LOCATION MAP
 NOT TO SCALE

PROJECT LENGTH:
 VIRGINIA ROAD:
 - PROJECT LENGTH (GROSS) 7,571 FT (1.43 MILE)
 - PROJECT LENGTH (NET) 5,521 FT (1.05 MILE)
 - TOTAL CONSTRUCTION PROJECT LENGTH (NET & GROSS) 5,521 FT (1.05 MILE)
DESIGN DESIGNATIONS
 RURAL COLLECTOR
 ADT = 9,000 VPD
 POSTED SPEED LIMIT = 45 MPH



REGISTERED P.E. STATE OF ILLINOIS
 EXPIRES 11/20/09

STATE OF ILLINOIS
 DEPARTMENT OF TRANSPORTATION
 DIVISION OF HIGHWAYS

APPROVED MAY 26 20 09
Joseph R. Kozaleski Jr.
 COUNTY ENGINEER, MCHENRY COUNTY

PASSED July 16 20 09
C. Holt
 DISTRICT 1 ENGINEER OF LOCAL ROADS & STREETS

RELEASED FOR BID BASED ON LIMITED REVIEW July 16, 20 09
Diana M. O'Keefe
 DEPUTY DIRECTOR OF HIGHWAYS, REGION ENGINEER

PLANS PREPARED BY:

 30 N LaSalle St. Suite 2024 - Chicago, Illinois 60602
 Tel: 312.726.5910 - Fax: 312.726.5911
 www.civiltechinc.com

PRINTED BY THE AUTHORITY OF THE STATE OF ILLINOIS

ASSOCIATE FIELD ENGINEER: KEVIN STALLWORTH, P.E. (847) 705-4169