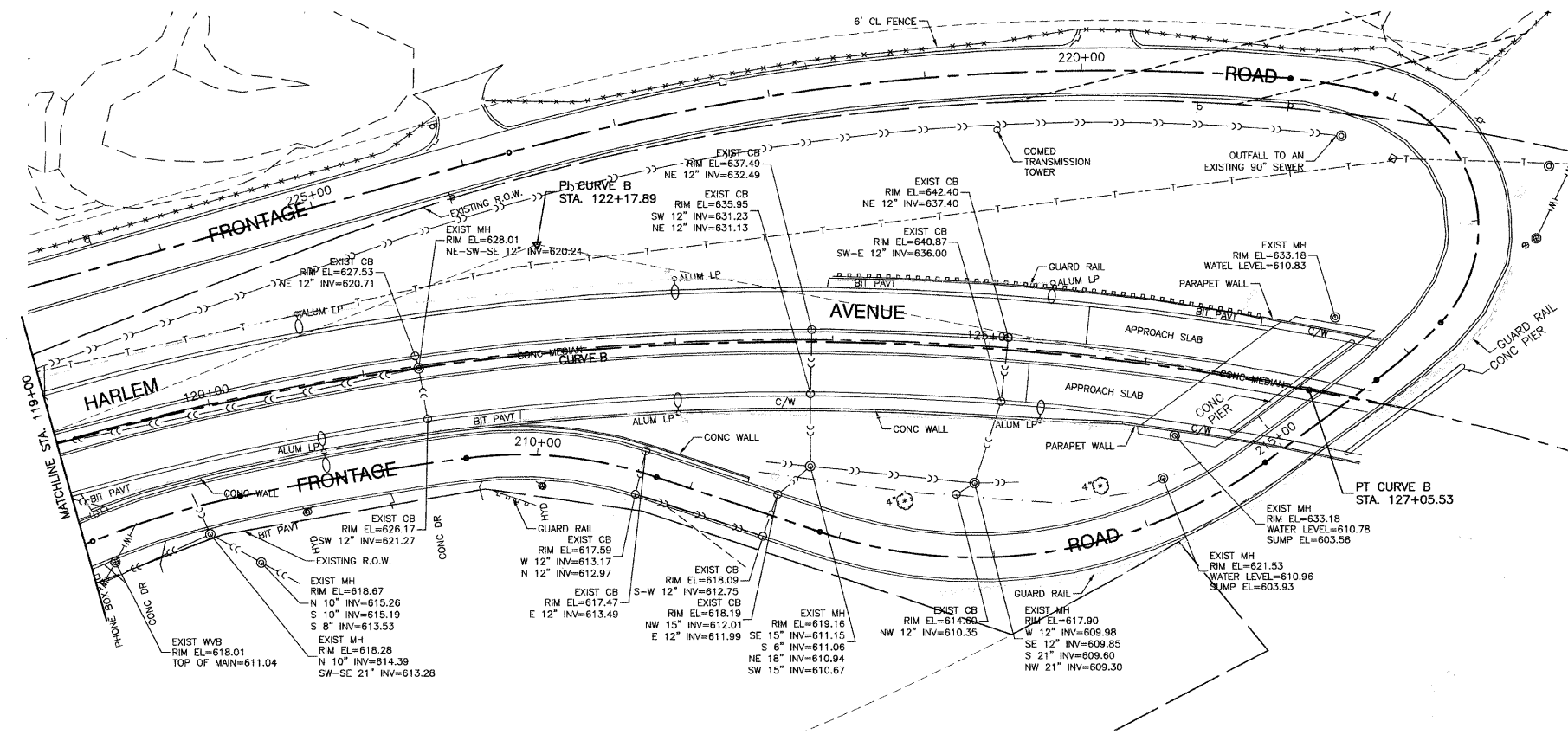
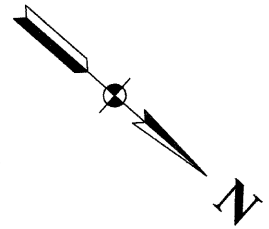
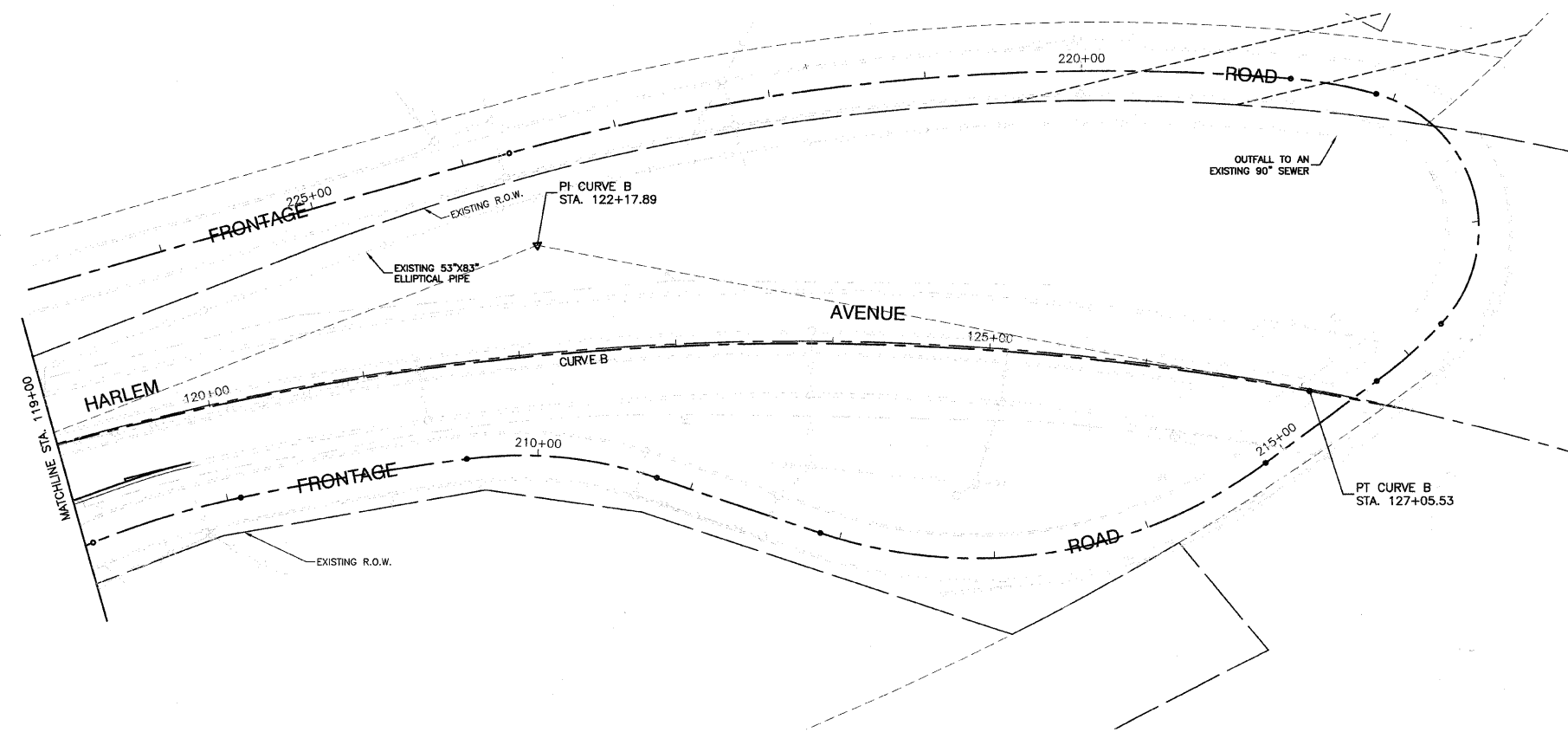


F. A. P. NO.	SECTION	COUNTY	TOTAL SHEETS	SHEET NO.
348	09-00059-00-CH	COOK	046	015
STA.		TO STA.		
FED. ROAD DIST. NO.		ILLINOIS	FED. AID PROJECT ARA-9003(340)	

CONTRACT #63269



EXISTING CONDITIONS



PROPOSED IMPROVEMENT

LEGEND

- EXISTING CATCH BASIN
- ⊙ EXISTING MANHOLE
- PROPOSED CATCH BASIN
- ⊙ PROPOSED MANHOLE
- EXISTING STORM SEWER
- PROPOSED STORM SEWER
- STORM SEWER REMOVAL

BENCH MARKS:

X CUT ON TOP OF 8TH BOLT UP ON THE SE LEG OF COMED TOWER NORTH OF 71ST STREET 4TH TOWER WEST OF HARLEM AVENUE ELEVATION = 617.036
 X CUT ON TOP OF 7TH BOLT UP ON THE SW LEG OF COMED TOWER NORTH OF 71ST STREET 3RD TOWER WEST OF HARLEM AVENUE ELEVATION = 617.377
 X CUT ON TOP OF 8TH BOLT UP ON THE SE LEG OF COMED TOWER NORTH OF 71ST STREET 2ND TOWER WEST OF HARLEM AVENUE ELEVATION = 617.768

REVISIONS	
NAME	DATE

ILLINOIS DEPARTMENT OF TRANSPORTATION
FAP 348 (HARLEM AVENUE)
DRIVEWAY RECONFIGURATION
DRAINAGE & UTILITIES
STA 119+00 TO END OF IMPROVEMENTS

SCALE: VERT. NA
 HORIZ. 1"=50'
 DATE 08-14-09
 DRAWN BY PS
 CHECKED BY RJW