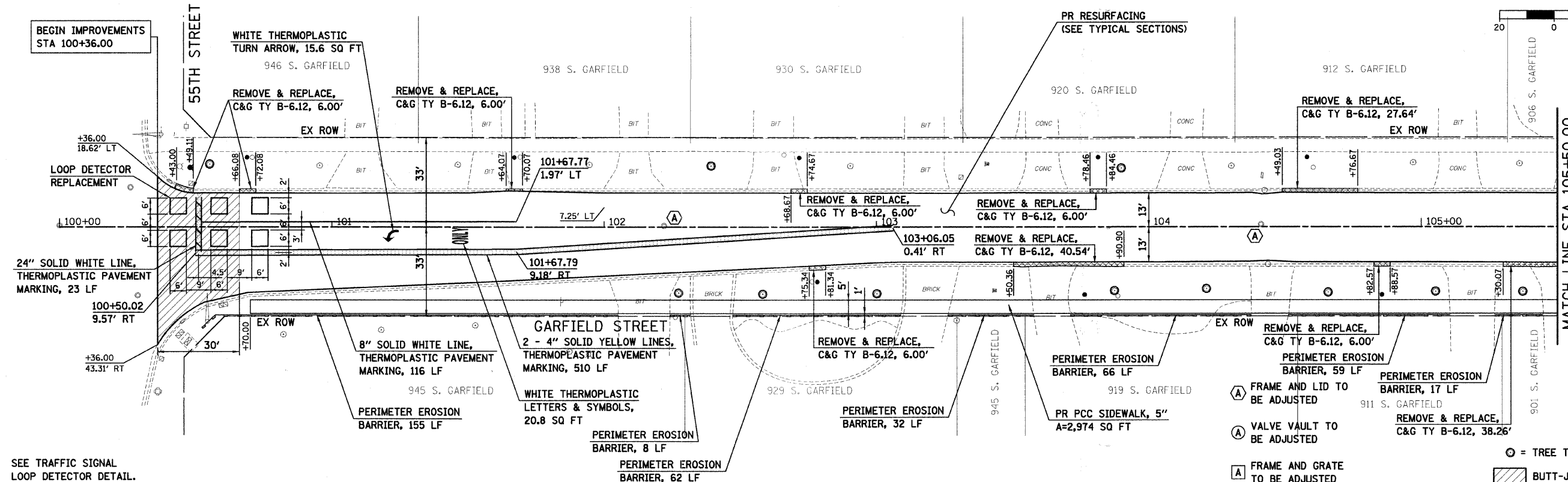

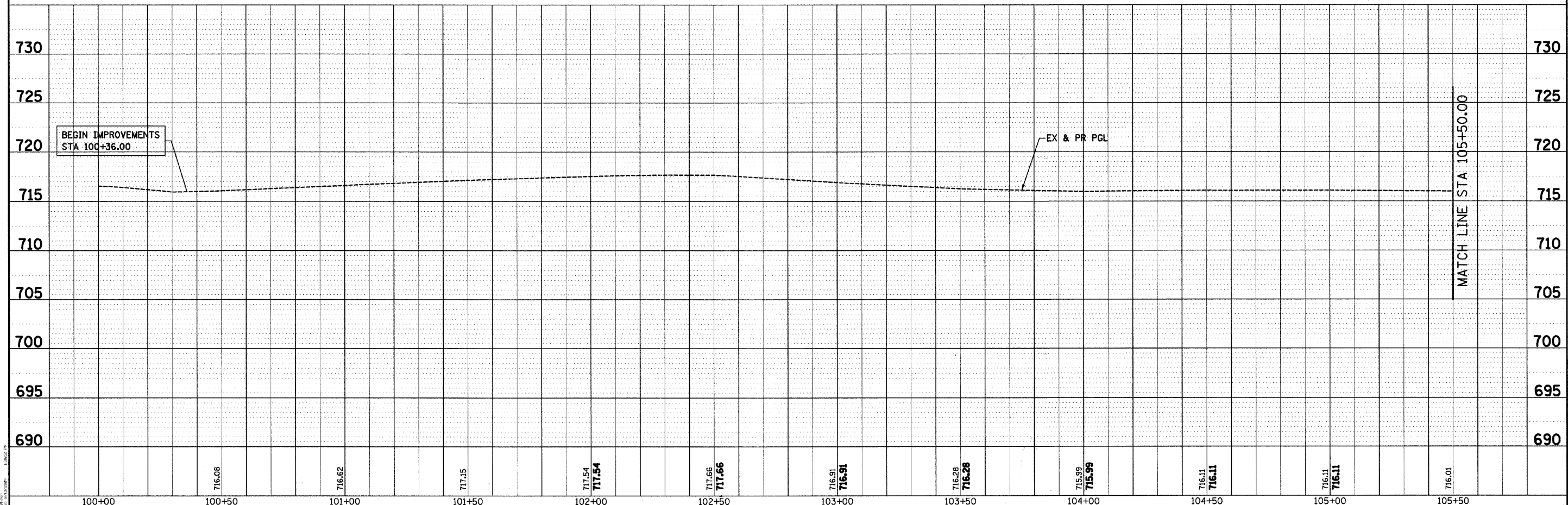




1"=20'



SEE TRAFFIC SIGNAL LOOP DETECTOR DETAIL.



PLAN	DESIGNED	DATE
NO.	BY	
NO.	CHECKED	
NO.	DATE	

PROFILE	DESIGNED	DATE
NO.	BY	
NO.	CHECKED	
NO.	DATE	

SEC Group, Inc.
 1100 North Lincoln Road, Suite 200, Schaumburg, IL 60196
 (630) 295-8800
 www.secgroupinc.com

USER NAME = sjohnson	DESIGNED -	REVISED -
PLOT SCALE = 1"=20'	DRAWN - SVJ	REVISED -
PLOT DATE = 8/13/2009	CHECKED - GT	REVISED -
	DATE - 8/13/09	REVISED -

**VILLAGE OF HINSDALE
 DUPAGE COUNTY, ILLINOIS
 GARFIELD STREET, FIRST STREET, & PARK AVENUE**

GARFIELD STREET ROADWAY PLAN AND PROFILE	
SCALE: 1"=20'	SHEET NO. 8 OF 65 SHEETS
STA. 100+00.00 TO STA. 105+50.00	

F.A.U. RTE. 2678	SECTION NO. 08-00086-00-RS	COUNTY DUPAGE	TOTAL SHEETS 65	SHEET NO. 8
FED. ROAD DIST. NO. ILLINOIS FED. AID PROJECT		CONTRACT NO. 63297		