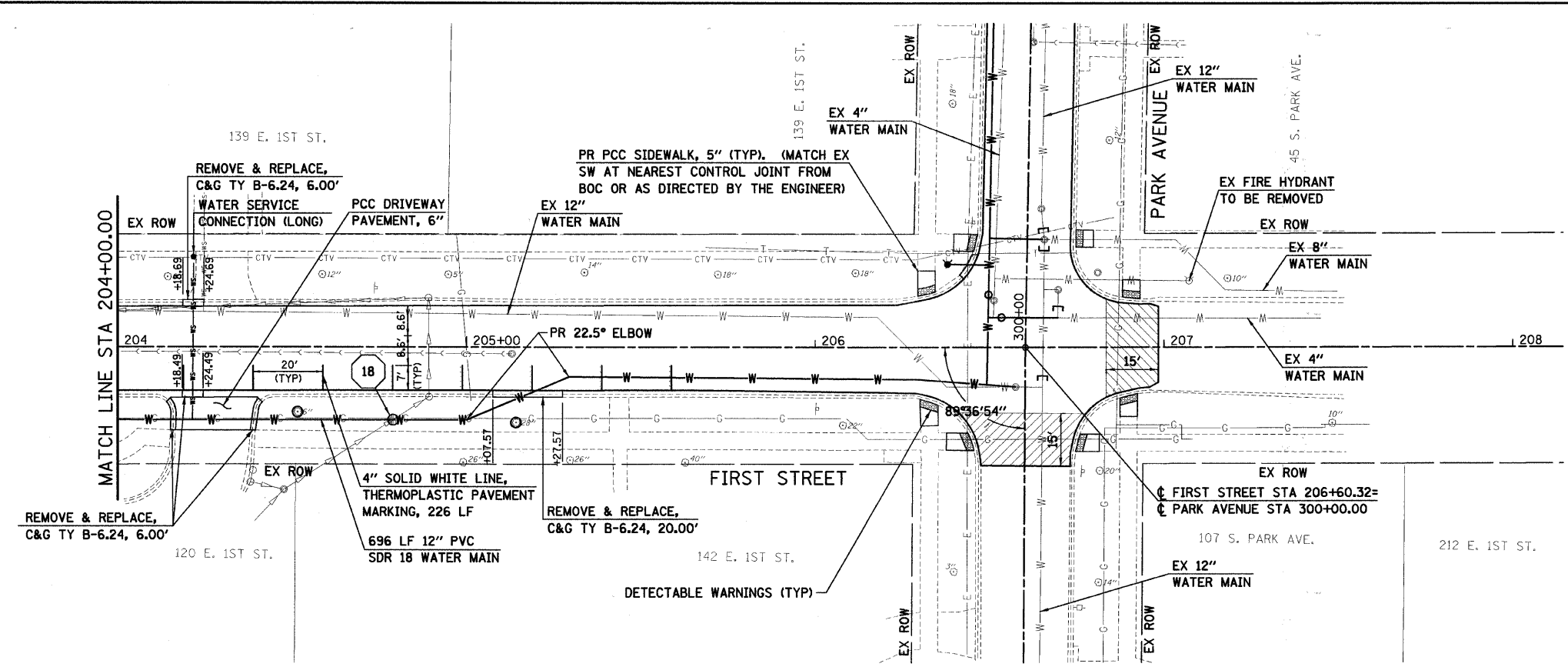
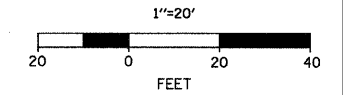


GRAPHIC SCALE



CROSSING TAGS #

18 SS BOP=700.96  
WM TOP=698.48

ALL TRENCHES UNDER OR WITHIN FIVE (5) FEET OF ALL CURB AND GUTTER, PAVED SURFACES, AND SIDEWALKS SHALL BE BACKFILLED WITH SELECT GRANULAR MATERIAL CONFORMING TO THE GRADATION OF CAT7 AND SHALL BE INCLUDED IN THE COST OF TRENCH BACKFILL.

REFER TO SCHEDULE OF QUANTITIES FOR PATCHING WIDTH TABLE

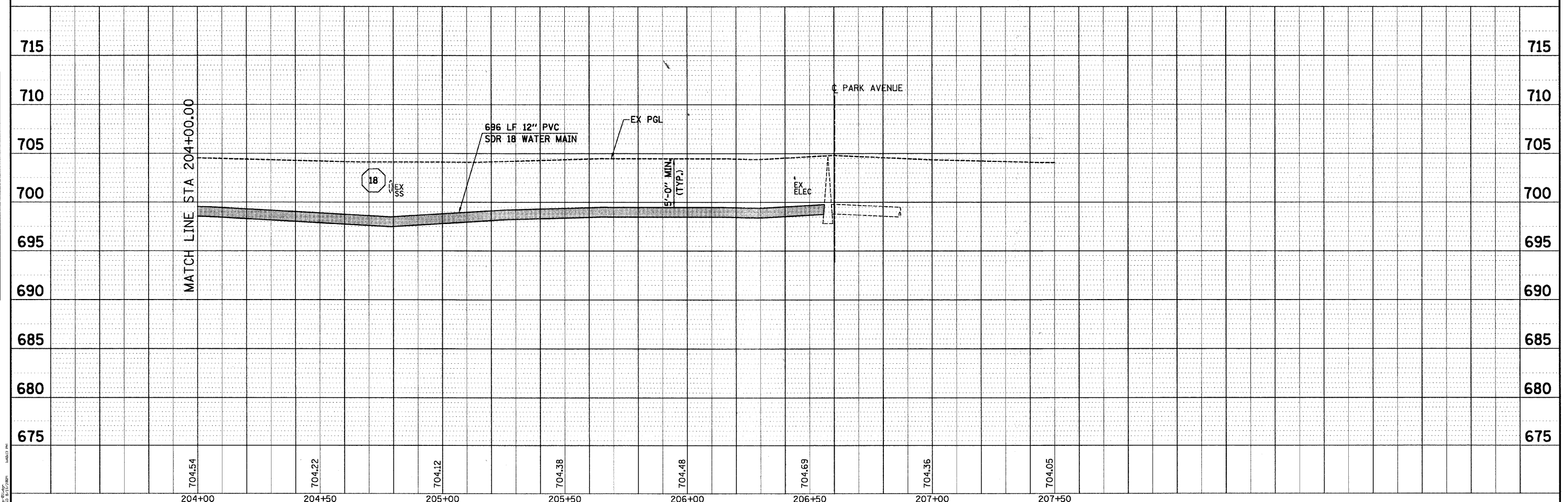
- ⊙ = TREE TRUNK PROTECTION
- VOH = VILLAGE OF HINSDALE
- FCWRD = FLAGG CREEK WATER RECLAMATION DISTRICT
- [Hatched Box] BUTT-JOINT REMOVAL AREA

PLAN

DATE	
BY	
REVISIONS	
NO.	
DESCRIPTION	
DATE	

PROFILE

DATE	
BY	
REVISIONS	
NO.	
DESCRIPTION	
DATE	



 SEC Group, Inc. Engineering Surveying Planning Landscape Architecture McHenry • Yorkville • New Lenox • Chicago www.secgroupinc.com	USER NAME = s.johnson	DESIGNED -	REVISED -	<b>VILLAGE OF HINSDALE</b> <b>DUPAGE COUNTY, ILLINOIS</b> <b>GARFIELD STREET, FIRST STREET, &amp; PARK AVENUE</b>	<b>FIRST STREET</b> <b>UTILITY PLAN AND PROFILE</b>		F.A. RTE. 2678	SECTION NO. 08-00086-00-RS	COUNTY DUPAGE	TOTAL SHEETS 65	SHEET NO. 50
	PLOT SCALE = 1"=20'	DRAWN - SVJ	REVISED -		SCALE: 1"=20'		SHEET NO. 50 OF 65 SHEETS	CONTRACT NO. 63297			
	PLOT DATE = 8/13/2009	CHECKED - GT	REVISED -		STA. 204+00.00 TO STA. 206+60.00		FED. ROAD DIST. NO. ILLINOIS FED. AID PROJECT				
	DATE = 8/13/09	DATE = 8/13/09	REVISED -								