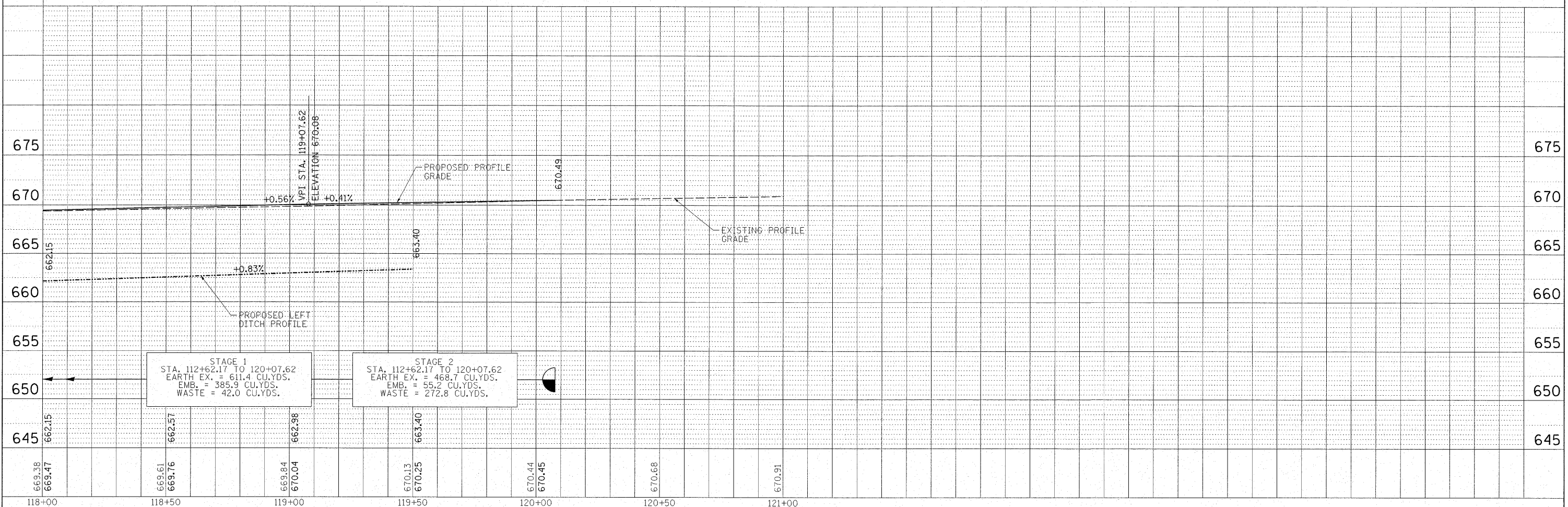

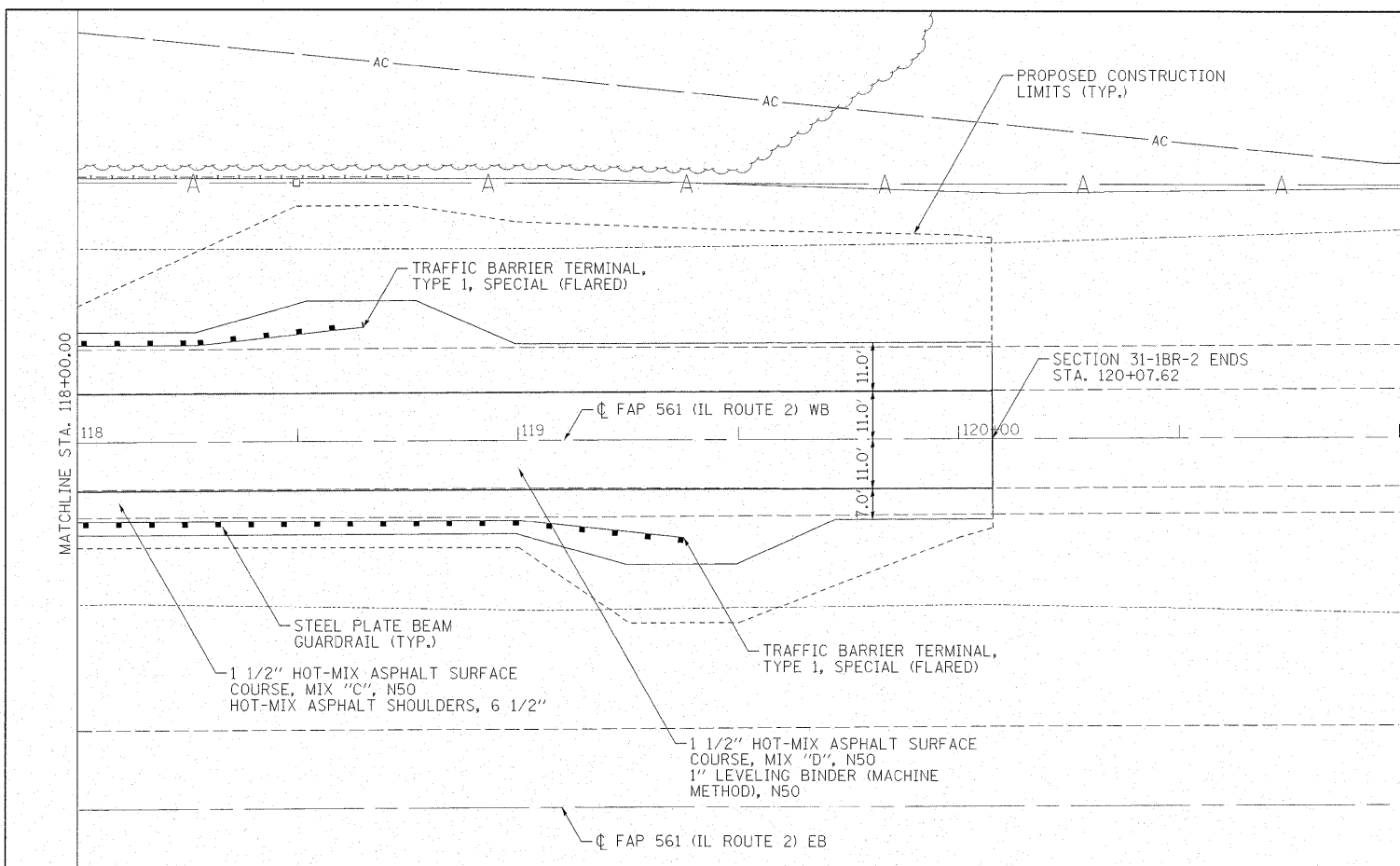


DATE: _____ BY: _____
 REVIEWED: _____
 PLOTTED: _____
 ALIGNMENT CHECKED: _____
 PLAN FILE NAME: _____
 NO. _____

MAUER & STUTZ, INC.
 ENGINEERS
 SURVEYORS

DATE: _____ BY: _____
 REVIEWED: _____
 PLOTTED: _____
 GRADES CHECKED: _____
 PROFILE FILE NAME: _____
 NO. _____



FILE NAME =	USER NAME = #USER#	DESIGNED - JDS	REVISED -	STATE OF ILLINOIS DEPARTMENT OF TRANSPORTATION	IL ROUTE 2 WB (SN 052-0079) PLAN AND PROFILE	F.A.P. RTE.	SECTION	COUNTY	TOTAL SHEETS	SHEET NO.	
#FILE#	PLOT SCALE = #SCALE#	DRAWN - WLL	REVISED -			561	31-1BR-1 & 31-1BR-2	LEE	92	16	
	PLOT DATE = #DATE#	CHECKED - GBM	REVISED -			CONTRACT NO. 64B05					
		DATE -	REVISED -			ILLINOIS FED. AID PROJECT					
					SCALE:	SHEET NO.	OF	SHEETS	STA.	TO STA.	