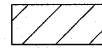


STAGING LEGEND



WORK ZONE



TEMPORARY CONCRETE BARRIER



BARRICADE, OR DRUM WITH STEADY BURNING LIGHTS



ARROW BOARD



TYPE II BARRICADE, DRUM, OR VERTICAL BARRICADE WITH STEADY BURN MONODIRECTIONAL LIGHT



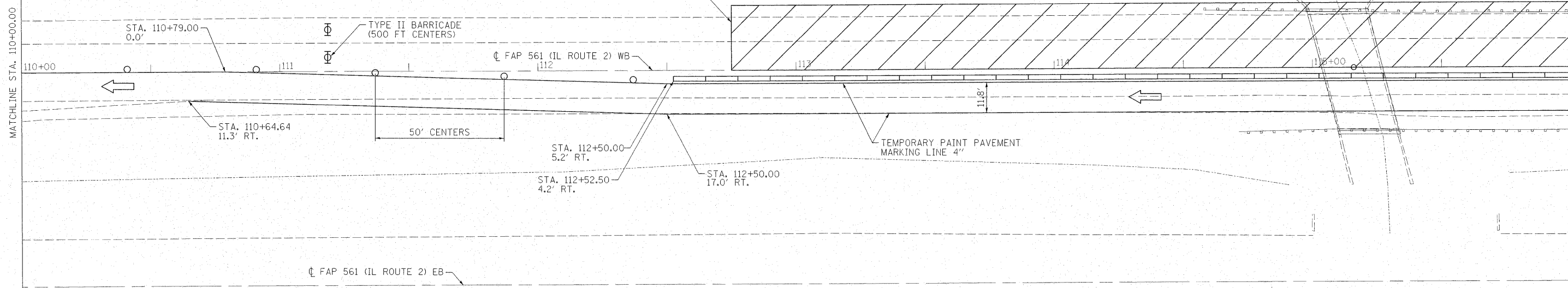
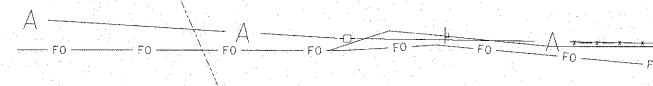
DIRECTION INDICATOR BARRICADE WITH STEADY BURN MONODIRECTIONAL LIGHT




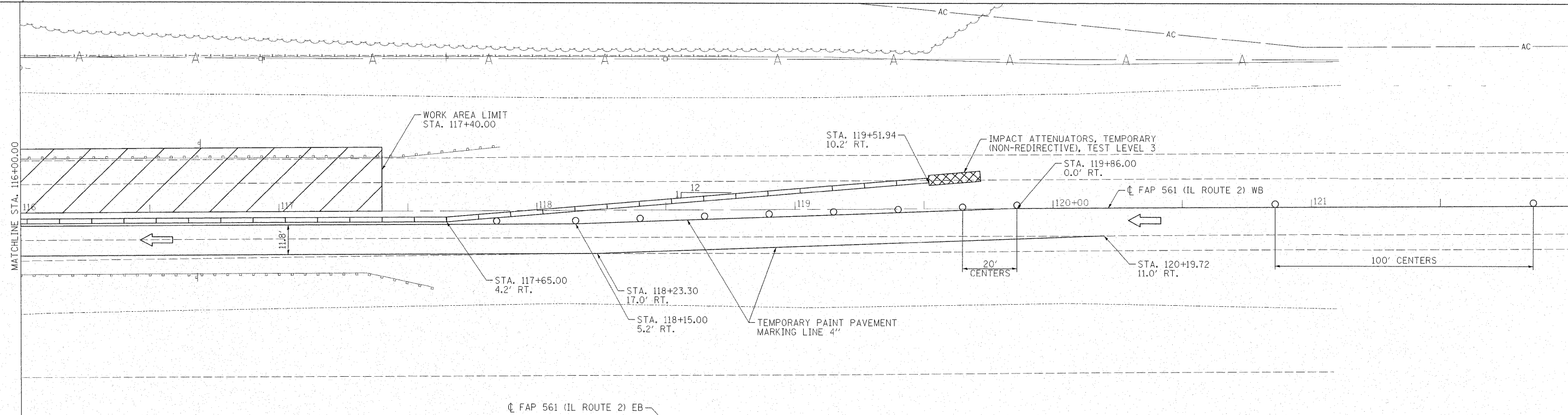
LANE OPEN TO TRAFFIC

SUGGESTED SEQUENCE OF CONSTRUCTION:

1. USE STANDARDS 701400 AND 701402 FOR BRIDGE, APPROACH PAVEMENT, AND CONNECTOR PAVEMENT WORK.
2. REMOVE STAGE 1 PORTION OF THE EXISTING STRUCTURE, GUARDRAIL, PAVEMENT, AND SHOULDERS.
3. CONSTRUCT STAGE 1 PORTION OF THE PROPOSED BRIDGE INCLUDING APPROACH PAVEMENTS, CONNECTOR PAVEMENTS, RIPRAP, AND GUARDRAIL.
4. CONSTRUCT TEMPORARY RAMPS AS NEEDED.



NOTE:
 1. SEE STD. 701400-03 FOR TRAFFIC CONTROL SIGN LOCATIONS AND INFORMATION.
 2. THE LANE CLOSURE IN THE RIGHT LANE SHALL EXTEND THROUGH BOTH BRIDGE REPLACEMENTS.
 3. DEVICES USED FOR TRAFFIC CONTROL AND PROTECTION AT TURN BAYS IS SHOWN ON DISTRICT STANDARD 94.2.



MAUER & STUTZ, INC.
ENGINEERS SURVEYORS

FILE NAME = #FILEL#	USER NAME = #USER#	DESIGNED - JDS	REVISED -	STATE OF ILLINOIS DEPARTMENT OF TRANSPORTATION	IL ROUTE 2 WB STAGE 1 STAGING PLAN			F.A.P. RTE. 561	SECTION 31-1BR-1 & 31-1BR-2	COUNTY LEE	TOTAL SHEETS 92	SHEET NO. 23
PLOT SCALE = #SCALE#	CHECKED - GBM	REVISOR -	DATE -		SCALE:	SHEET NO. OF SHEETS	STA. TO STA.	CONTRACT NO. 64B05				
PLOT DATE = #DATE#	DATE -	REVISOR -	DATE -		FED. ROAD DIST. NO. ILLINOIS FED. AID PROJECT							