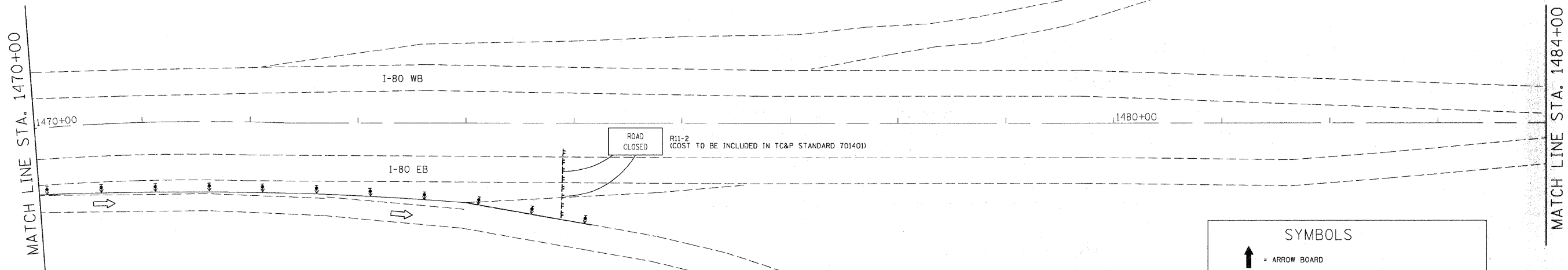
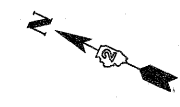
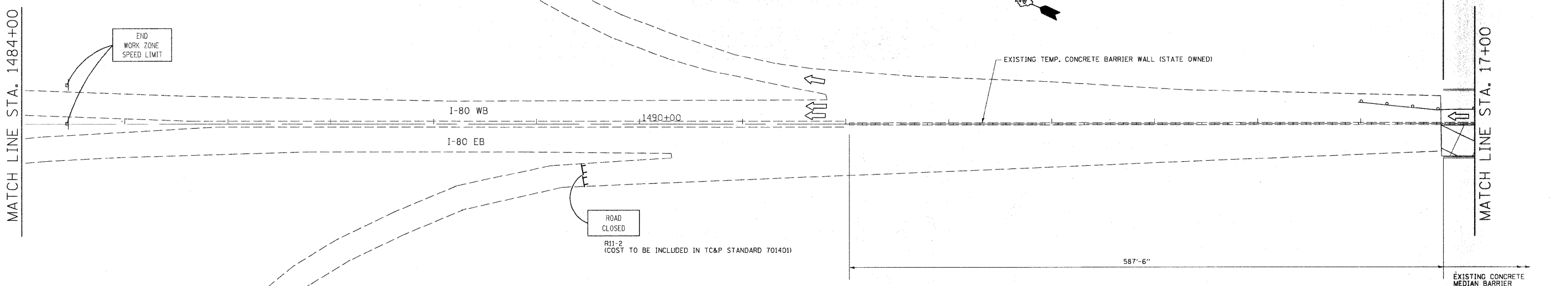


STAGE I



SYMBOLS

- = ARROW BOARD
- = WORK AREA
- = SIGN
- = DIRECTION INDICATOR BARRICADE WITH STEADY BURN MONODIRECTIONAL LIGHT
- = TYPE II BARRICADE, DRUM, WITH STEADY BURN MONODIRECTIONAL LIGHT
- = MONODIRECTIONAL BARRIER WALL/GUARDRAIL MARKER
- = IMPACT ATTENUATOR



REVISOR'S MARK: REVISED SHEET 10/28/09

FILE NAME =	USER NAME = cushmenbw	DESIGNED -	REVISED -
os:\pwork\pwork\cushmenbw\d0149166\d0149166\409stg\Adgn		DRAWN -	REVISED -
	PLOT SCALE = 50.0000' / IN.	CHECKED -	REVISED -
	PLOT DATE = Tue Oct 20 18:49:38 2009	DATE -	REVISED -

**STATE OF ILLINOIS
DEPARTMENT OF TRANSPORTATION**

STAGE I

SCALE: SHEET NO. OF SHEETS STA. TO STA.

F.A.I. RTE.	SECTION	COUNTY	TOTAL SHEETS	SHEET NO.
80	(81-1B) M-4	ROCK ISLAND	75	15
CONTRACT NO. 64F31			ILLINOIS FED. AID PROJECT	