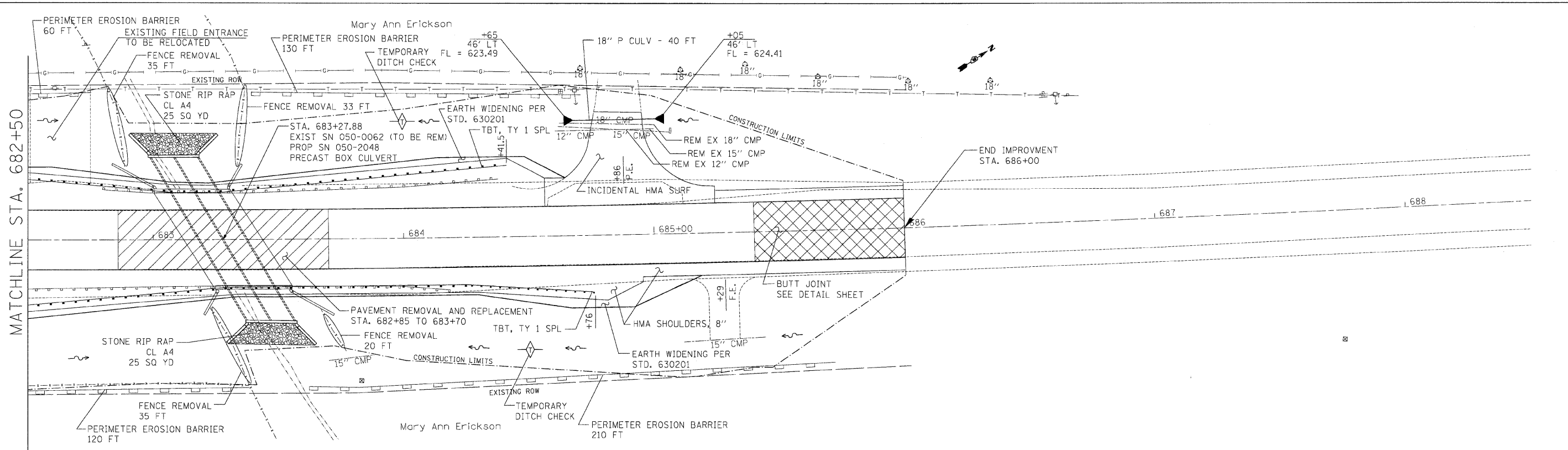
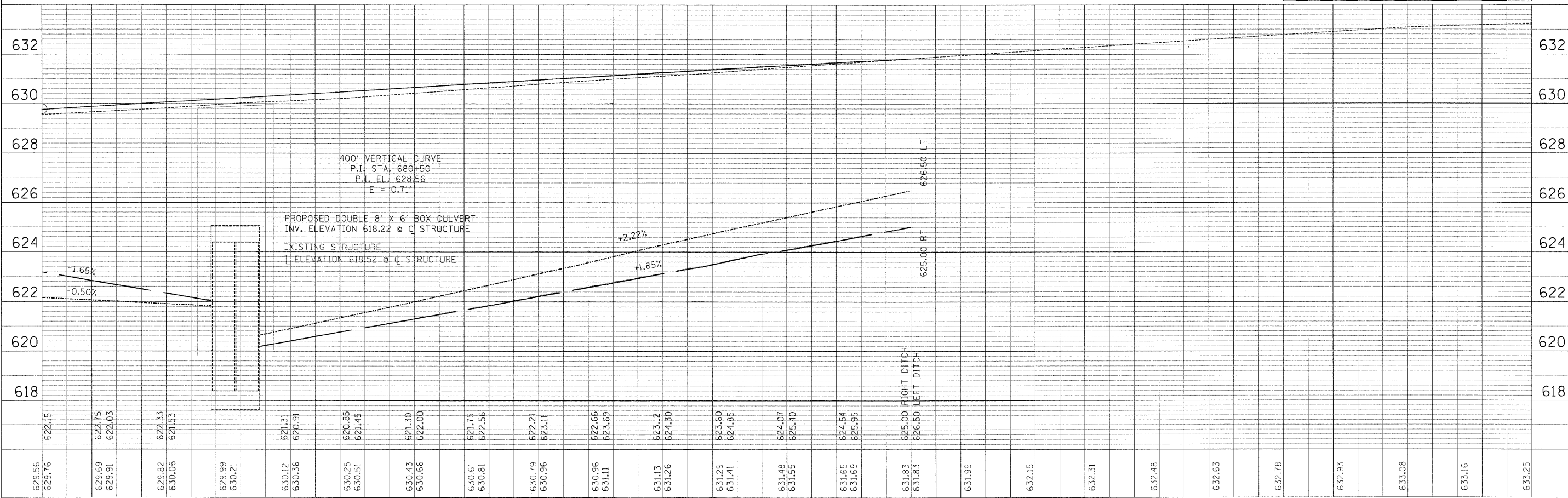



PLAN	SURVEYED	DATE
	PLotted	
	Checked	
	By	
	Checked	
	By	
	Checked	
	By	

PROFILE	SURVEYED	DATE
	Plotted	
	Checked	
	By	
	Checked	
	By	
	Checked	
	By	



PLAN



629.56 629.76	629.69 629.91	629.82 630.06	629.99 630.21	630.12 630.36	630.25 630.51	630.43 630.66	630.79 630.96	630.96 631.11	631.13 631.26	631.29 631.41	631.48 631.55	631.65 631.69	631.83 631.83	631.99	632.15	632.31	632.48	632.63	632.78	632.93	633.08	633.16	633.25
682+50	683+00	683+50	684+00	684+50	685+00	685+50	686+00	686+50	687+00														

FILE NAME = ...ND386741-SHT- P1n-Prof Sheets.dgn	USER NAME = SAW	DESIGNED - RAC	REVISED -
		DRAWN - SAW	REVISED -
		CHECKED - RAC	REVISED -
		DATE - 07/17/09	REVISED -

STATE OF ILLINOIS
DEPARTMENT OF TRANSPORTATION

ILLINOIS ROUTE 71
PLAN AND PROFILE

F.A.P. RTE.	SECTION	COUNTY	TOTAL SHEETS	SHEET NO.
311	(3)BR- 1, 2, & (4)BR	LASALLE	66	12
FED. ROAD DIST. NO.		ILLINOIS FED. AID PROJECT		

SCALE: SHEET NO. OF SHEETS STA. 638+50 TO STA. 756+50