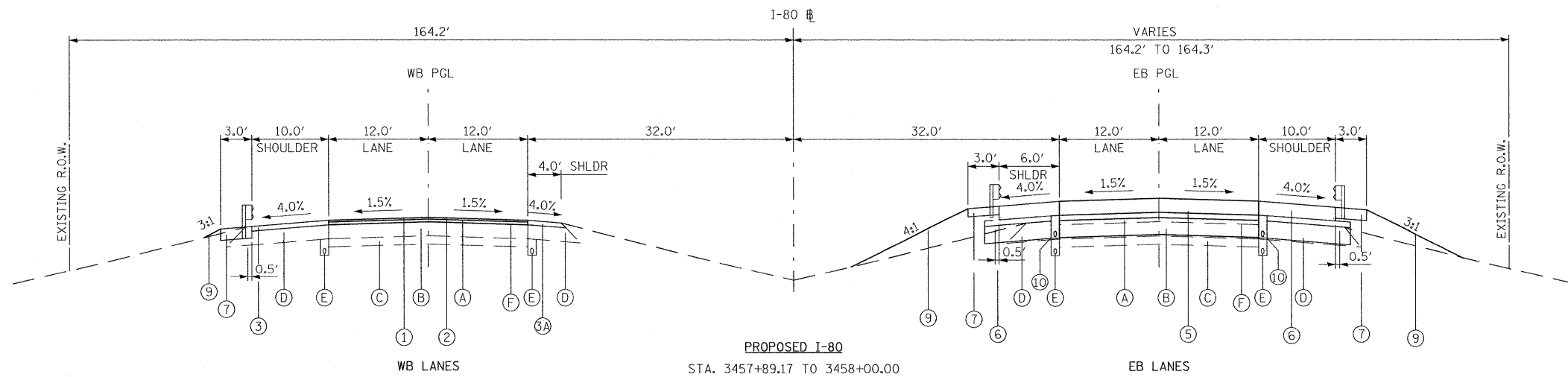
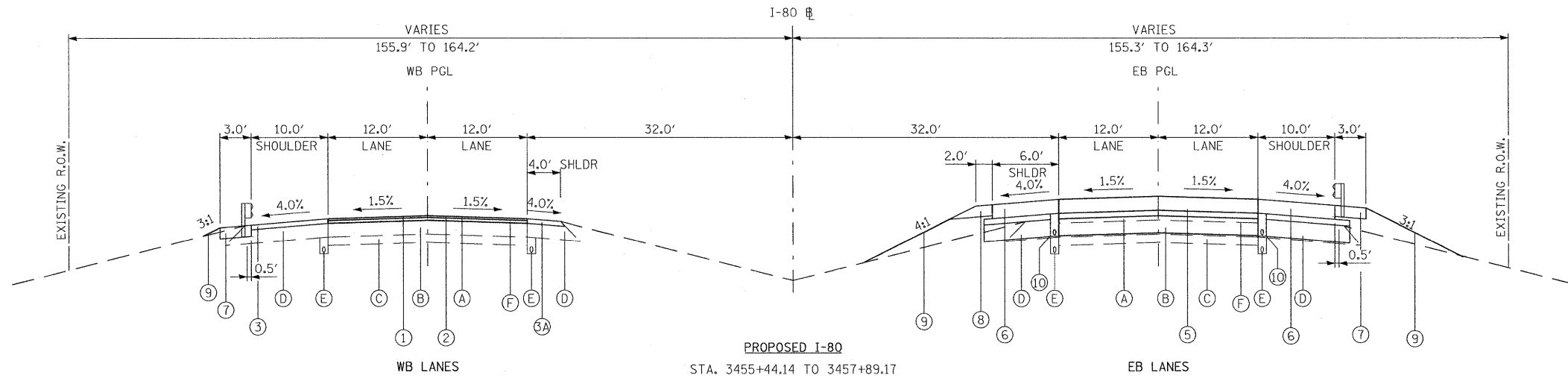
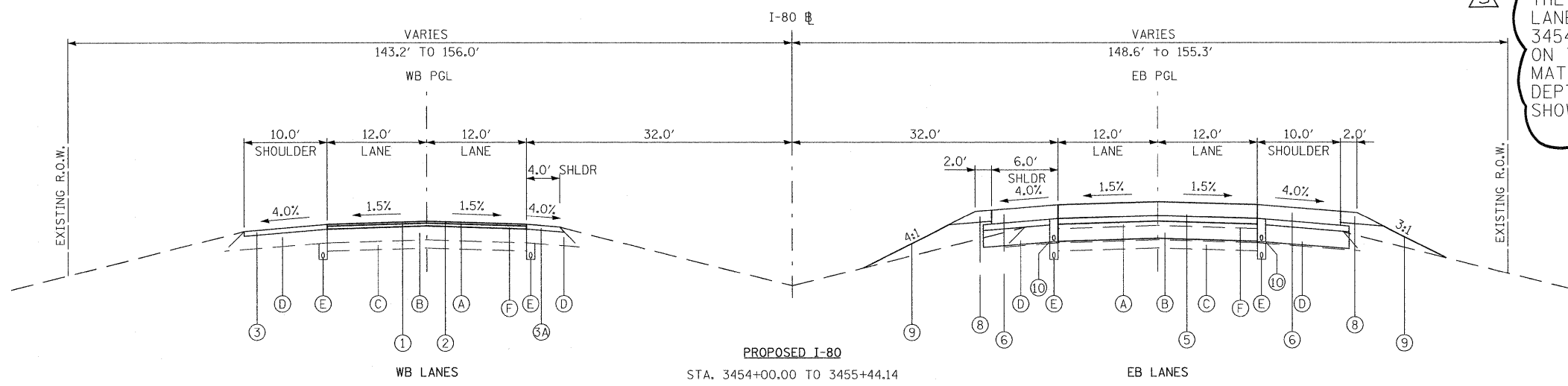


NOTE:

THE PLANS HAVE BEEN CHANGED FOR THE EB LANE FROM CRCP TO FULL-DEPTH ASPHALT FROM STA 3454+00 TO STA 3470+75. THE DIMENSIONS SHOWN ON THIS PAGE AND THE NEXT ARE CORRECT, BUT THE MATERIAL TO BUILD THE EB LANE SHALL BE FULL-DEPTH HMA, SIMILAR TO THE FIRST TYPICAL SECTION SHOWN ON PAGE 14 OF THESE PLANS.



EXISTING LEGEND

- (A) EXISTING HOT-MIX ASPHALT OVERLAYS
- (B) EXISTING 10" PCC PAVEMENT
- (C) EXISTING 6" GRANULAR SUB-BASE
- (D) EXISTING STABILIZED SHOULDERS
- (E) EXISTING 4" PIPE UNDERDRAIN
- (F) EXISTING 2" POLYMERIZED SURFACE COURSE

PROPOSED LEGEND

- (1) MAINLINE RESURFACING, 1 3/4" INCLUDES: 1 3/4" POLYMERIZED HOT-MIX ASPHALT SURFACE COURSE, MIX "D", N105
- (2) POLYMERIZED LEVELING BINDER (MACHINE METHOD), N90 (3/4" MIN. VARIABLE DEPTH) (AS NECESSARY)
- (3) SHOULDER RESURFACING, 1 3/4" INCLUDES: 1 3/4" HOT-MIX ASPHALT SURFACE COURSE, MIX "C", N50
- (5A) SHOULDER RESURFACING, 1 3/4" INCLUDES: 1 3/4" POLYMERIZED HOT-MIX ASPHALT SURFACE COURSE, MIX "D", N105
- (4) FULL-DEPTH HOT-MIX ASPHALT SHOULDERS, 12" INCLUDES: 1 3/4" HOT-MIX ASPHALT SURFACE COURSE, MIX "C", N50 10 1/4" HOT-MIX ASPHALT BINDER COURSE, IL-19.0, N50 6" AGGREGATE BASE COURSE, TYPE A
- (4A) FULL-DEPTH HOT-MIX ASPHALT SHOULDERS, 12" INCLUDES: 1 3/4" POLYMERIZED HOT-MIX ASPHALT SURFACE COURSE, MIX "D", N105 10 1/4" HOT-MIX ASPHALT BINDER COURSE, IL-19.0, N90 6" AGGREGATE BASE COURSE, TYPE A
- (5) FULL-DEPTH CRC PAVEMENT INCLUDES: 10" CONTINUOUSLY REINFORCED PORTLAND CEMENT CONCRETE PAVEMENT 4" STABILIZED SUB-BASE (HMA) 12" AGGREGATE SUBGRADE
- (6) FULL-DEPTH CONCRETE SHOULDERS INCLUDES: 10" PORTLAND CEMENT CONCRETE SHOULDERS 4" SUB-BASE GRANULAR MATERIAL, TYPE C 12" AGGREGATE SUBGRADE
- (7) GUARDRAIL STABILIZATION HOT-MIX ASPHALT SHOULDERS 6"
- (8) AGGREGATE SHOULDERS, TYPE B 8"
- (9) PROPOSED GROUND LINE
- (10) PROPOSED 4" PIPE UNDERDRAIN

REVIS 10/20/09

TYLIN INTERNATIONAL	USER NAME = braboypc	DESIGNED - CAC	REVISED -	STATE OF ILLINOIS DEPARTMENT OF TRANSPORTATION	F.A.I. ROUTE 80 (I-80) EXISTING AND PROPOSED TYPICAL SECTIONS			F.A.I. RTE. 80	SECTION	COUNTY	TOTAL SHEETS 344	SHEET NO. 11
	PLOT SCALE = 16.667' / IN.	DRAWN - CAC	REVISED -		SCALE:	SHEET NO. OF SHEETS	STA. TO STA.	FED. ROAD DIST. NO.	(ILLINOIS) FED. AID PROJECT	BUREAU	CONTRACT NO. 66908	
	PLOT DATE = Oct 17, 2009 - 02:53:38 PM	CHECKED - JDF	REVISED -									
		DATE - 08/14/2009	REVISED -									

\$FILE\$

08/17/2009 - 02:53:38 PM