

DATE	
DESIGNED	
DRAWN	
CHECKED	
DATE	
REVISIONS	
NO.	

DATE	
DESIGNED	
DRAWN	
CHECKED	
DATE	
REVISIONS	
NO.	

FILE NAME =  
 #FILE#

**TYLIN INTERNATIONAL**

USER NAME = #USER#

PLOT SCALE = #SCALE#

PLOT DATE = 8/14/2009

DESIGNED	-	REVISED	-
DRAWN	-	REVISED	-
CHECKED	-	REVISED	-
DATE	-	REVISED	-

**STATE OF ILLINOIS  
 DEPARTMENT OF TRANSPORTATION**

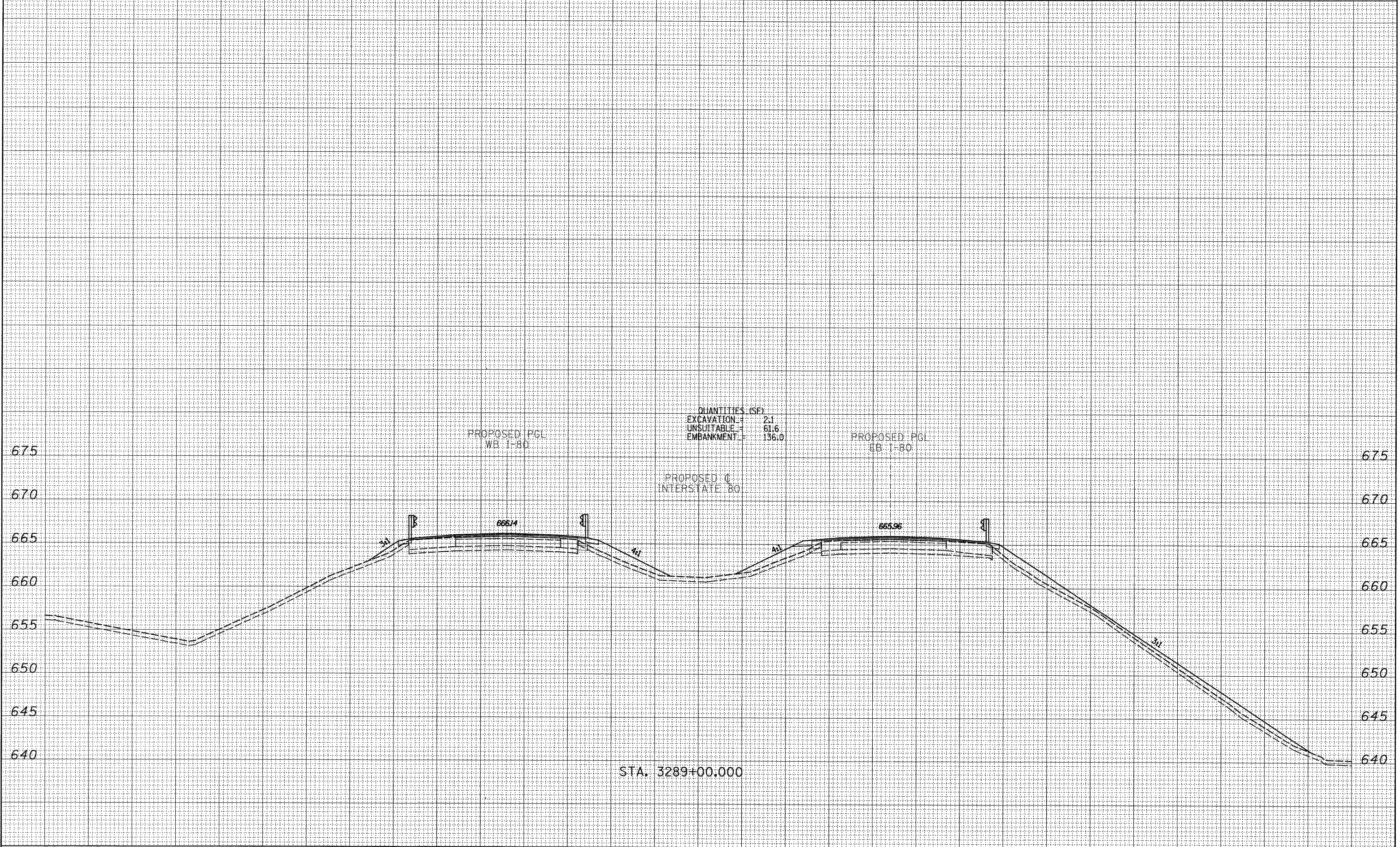
**PROPOSED CROSS SECTIONS**

SCALE: SHEET NO. OF SHEETS STA. 3288+00.000 TO STA. 3288+50.000

F.A. RTE.	SECTION	COUNTY	TOTAL SHEETS	SHEET NO.
80	.		344	30
		BUREAU	CONTRACT NO. 66908	
FED. ROAD DIST. NO.		ILLINOIS FED. AID PROJECT		
* 06-17BR & BR-1, 7VB-M, 6BR & 6, 7 RS-1 & 1J				

4-43603 FM 8/14/2009

150 140 130 120 110 100 90 80 70 60 50 40 30 20 10 0 10 20 30 40 50 60 70 80 90 100 110 120 130 140 150



STA. 3289+00.000

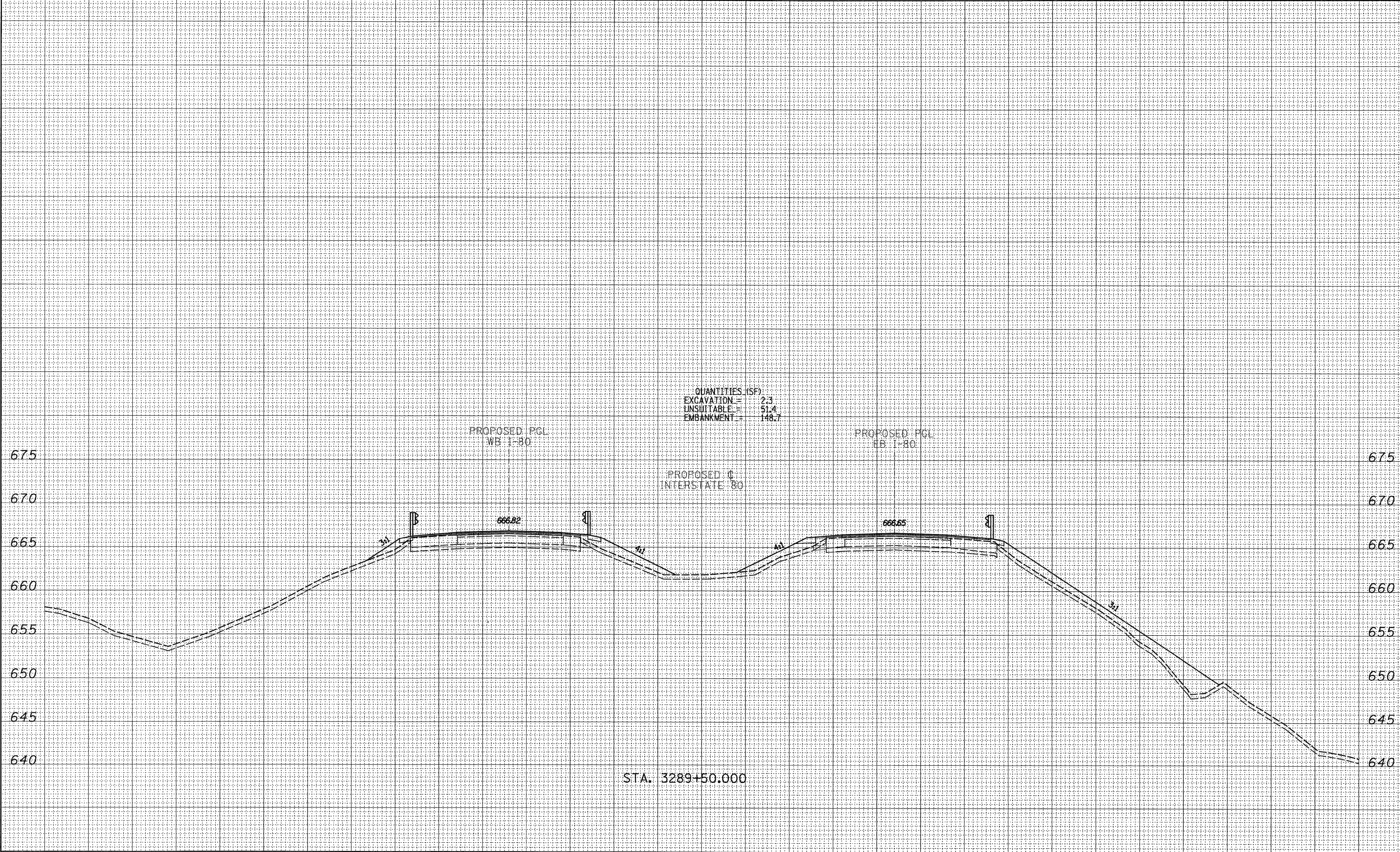
FILE NAME =	USER NAME = *USER*	DESIGNED -	REVISED -	<p align="center"><b>STATE OF ILLINOIS</b> <b>DEPARTMENT OF TRANSPORTATION</b></p> <p align="center"><b>PROPOSED CROSS SECTIONS</b></p>	F.A. RTE.	SECTION	COUNTY	TOTAL SHEETS	SHEET NO.	
*FILEL*		DRAWN -	REVISED -		80	.		344	302	
		CHECKED -	REVISED -		BUREAU					
		DATE -	REVISED -		CONTRACT NO. 66908					
TYLIN INTERNATIONAL	PLOT SCALE = *SCALE*			SCALE:	SHEET NO.	OF	SHEETS	STA. 3289+00.000 TO STA. 3289+00.000	FED. ROAD DIST. NO.	ILLINOIS FED. AID PROJECT
	PLOT DATE = 8/14/2009									CONTRACT NO. 66908

• 06-CTBR & BR-1, TVB-M, GBR & 6, 7 RS-1 & IJ

P:\624291\80V\Road\60242920\_BZ\03703X1.dgn

8/14/2009 4:30:03 PM

150 140 130 120 110 100 90 80 70 60 50 40 30 20 10 0 10 20 30 40 50 60 70 80 90 100 110 120 130 140 150



NOTE BOOK TEMPLATE AREAS CHECKED

NOTE BOOK TEMPLATE AREAS CHECKED

PLAN0242911-801-Plan0242920\_E1203703X1.dgn

8/14/2009 4:30:04 PM

FILE NAME =	USER NAME = #USER#	DESIGNED -	REVISED -	<b>STATE OF ILLINOIS                  DEPARTMENT OF TRANSPORTATION</b>	<b>PROPOSED CROSS SECTIONS</b>			F.A. RTE. 80	SECTION	COUNTY	TOTAL SHEETS	SHEET NO.	
#FILEL#		DRAWN -	REVISED -		SCALE:	SHEET NO.	OF	SHEETS	STA. 3289+50.000 TO STA. 3289+50.000	ILLINOIS FED. AID PROJECT	CONTRACT NO. 66908	344	303
TYLIN INTERNATIONAL	PLOT SCALE = #SCALE#	CHECKED -	REVISED -										
	PLOT DATE = 8/14/2009	DATE -	REVISED -										

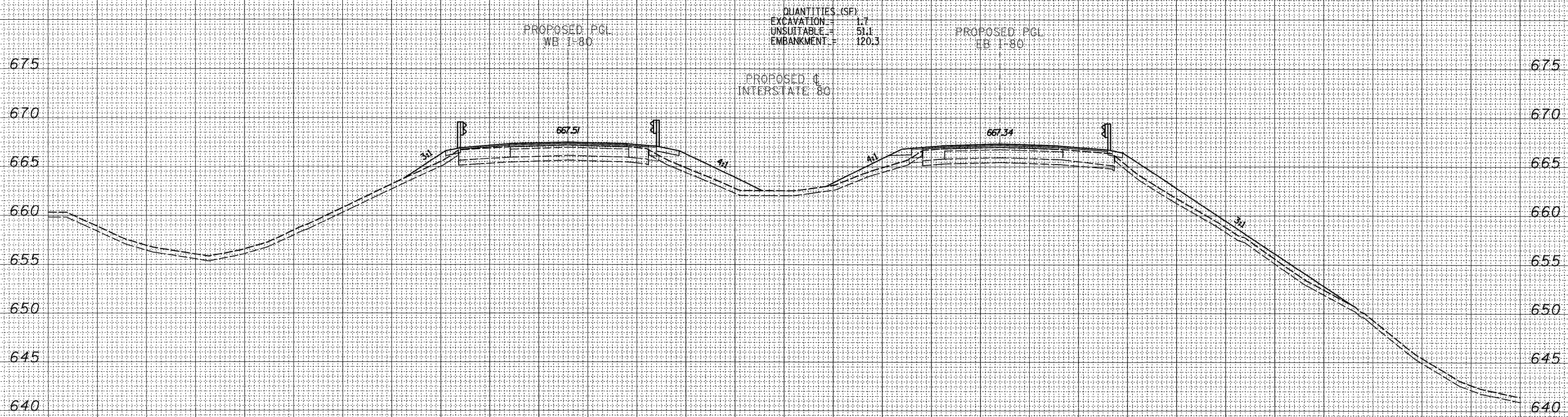
• 06-C7BR & BR-1, TVB-M, 6BR & 6, 7 RS-1 & 11

150 140 130 120 110 100 90 80 70 60 50 40 30 20 10 0 10 20 30 40 50 60 70 80 90 100 110 120 130 140 150

NOTE BOOK TEMPLATE AREAS CHECKED

NOTE BOOK TEMPLATE AREAS CHECKED

FY602429-11-80A Road 602429.20\_FY203703151.dgn



STA. 3290+00.000

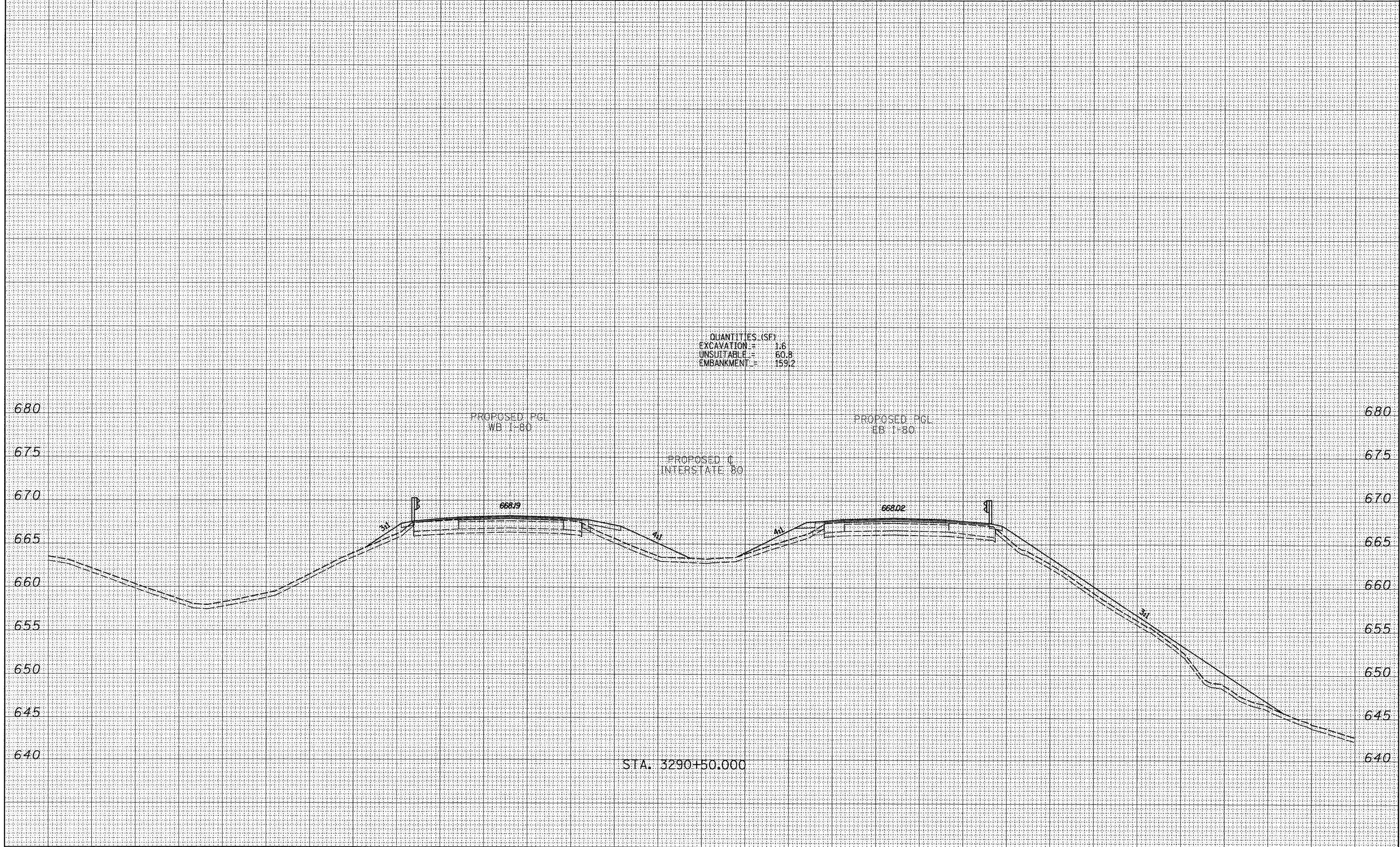
150 140 130 120 110 100 90 80 70 60 50 40 30 20 10 0 10 20 30 40 50 60 70 80 90 100 110 120 130 140 150

FILE NAME =	USER NAME = #USER#	DESIGNED -	REVISED -	<b>STATE OF ILLINOIS</b> <b>DEPARTMENT OF TRANSPORTATION</b>	<b>PROPOSED CROSS SECTIONS</b>		F.A. RTE.	SECTION	COUNTY	TOTAL SHEETS	SHEET NO.
#FILE#		DRAWN -	REVISED -		80	*			BUREAU	344	309
TYLIN INTERNATIONAL	PLOT SCALE = #SCALE#	CHECKED -	REVISED -		CONTRACT NO.	66908					
	PLOT DATE = 8/14/2009	DATE -	REVISED -		SCALE:	SHEET NO.	OF	SHEETS	STA. 3290+00.000 TO STA. 3290+00.000	FED. ROAD DIST. NO.	ILLINOIS FED. AID PROJECT

\* 06-L7BR & BR-1, 7VB-M, 6BR & 6, 7 RS-1 & IJ

8/14/2009 4:43:05 PM

150 140 130 120 110 100 90 80 70 60 50 40 30 20 10 0 10 20 30 40 50 60 70 80 90 100 110 120 130 140 150

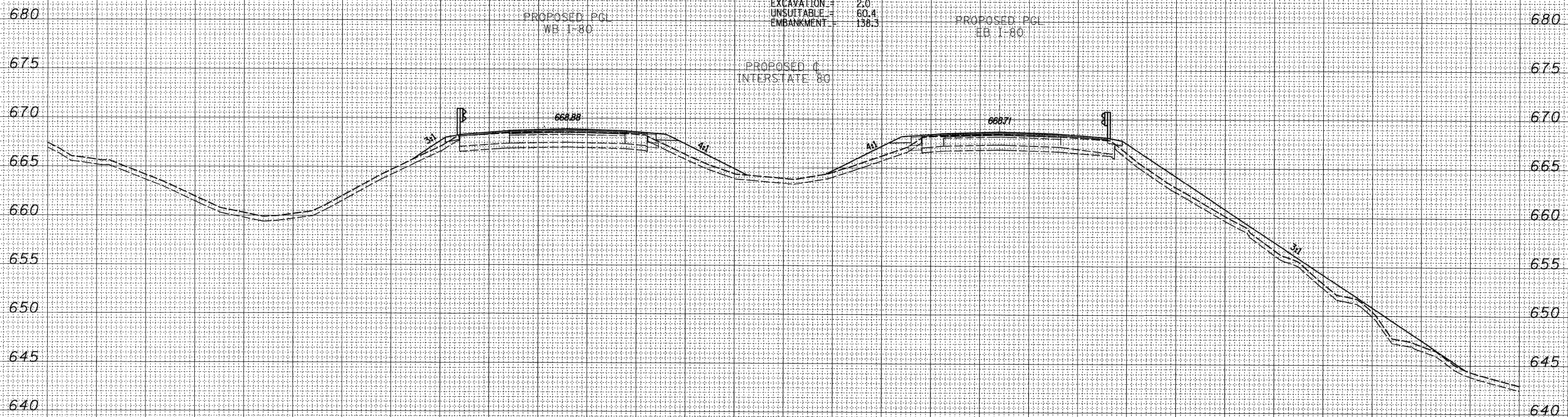


FILE NAME =	USER NAME = *USER*	DESIGNED -	REVISED -	<b>STATE OF ILLINOIS</b> <b>DEPARTMENT OF TRANSPORTATION</b>	<b>PROPOSED CROSS SECTIONS</b>			F.A. RTE.	SECTION	COUNTY	TOTAL SHEETS	SHEET NO.
*FILE#		DRAWN -	REVISED -		80			344	307			
TYLIN INTERNATIONAL	PLOT SCALE = *SCALE*	CHECKED -	REVISED -		BUREAU			CONTRACT NO. 66908				
	PLOT DATE = 8/14/2009	DATE -	REVISED -		STA. 3290+50.000 TO STA. 3290+50.000	FED. ROAD DIST. NO.	ILLINOIS FED. AID PROJECT					
				SCALE:	SHEET NO.	OF	SHEETS	* 06-L7BR & BR-1, 7VB-M, 6BR & 6, 7 RS-1 & II				

P:\602429\I-80\Road\602429-20\_EA\20703X51.dgn

8/14/2009 4:43:05 PM

150 140 130 120 110 100 90 80 70 60 50 40 30 20 10 0 10 20 30 40 50 60 70 80 90 100 110 120 130 140 150



QUANTITIES (SF)

EXCAVATION	2.0
UNSUITABLE	60.4
EMBANKMENT	158.3

STA. 3291+00.000

FILE NAME =	USER NAME = #USER#	DESIGNED -	REVISED -	<p align="center"><b>STATE OF ILLINOIS</b> <b>DEPARTMENT OF TRANSPORTATION</b></p>	<p align="center"><b>PROPOSED CROSS SECTIONS</b></p>	F.A. RTE.	SECTION	COUNTY	TOTAL SHEETS	SHEET NO.		
#FILEL#		DRAWN -	REVISED -			80	.		344	30		
TYLIN INTERNATIONAL	PLT SCALE = #SCALE#	CHECKED -	REVISED -			SCALE:		SHEET NO. OF SHEETS	STA. 3291+00.000 TO STA. 3291+00.000	FED. ROAD DIST. NO.	ILLINOIS FED. AID PROJECT	CONTRACT NO. 66908
	PLT DATE = 8/14/2009	DATE -	REVISED -									

P:\6242911-801\Road\6242920\_FL\203703\51.dgn

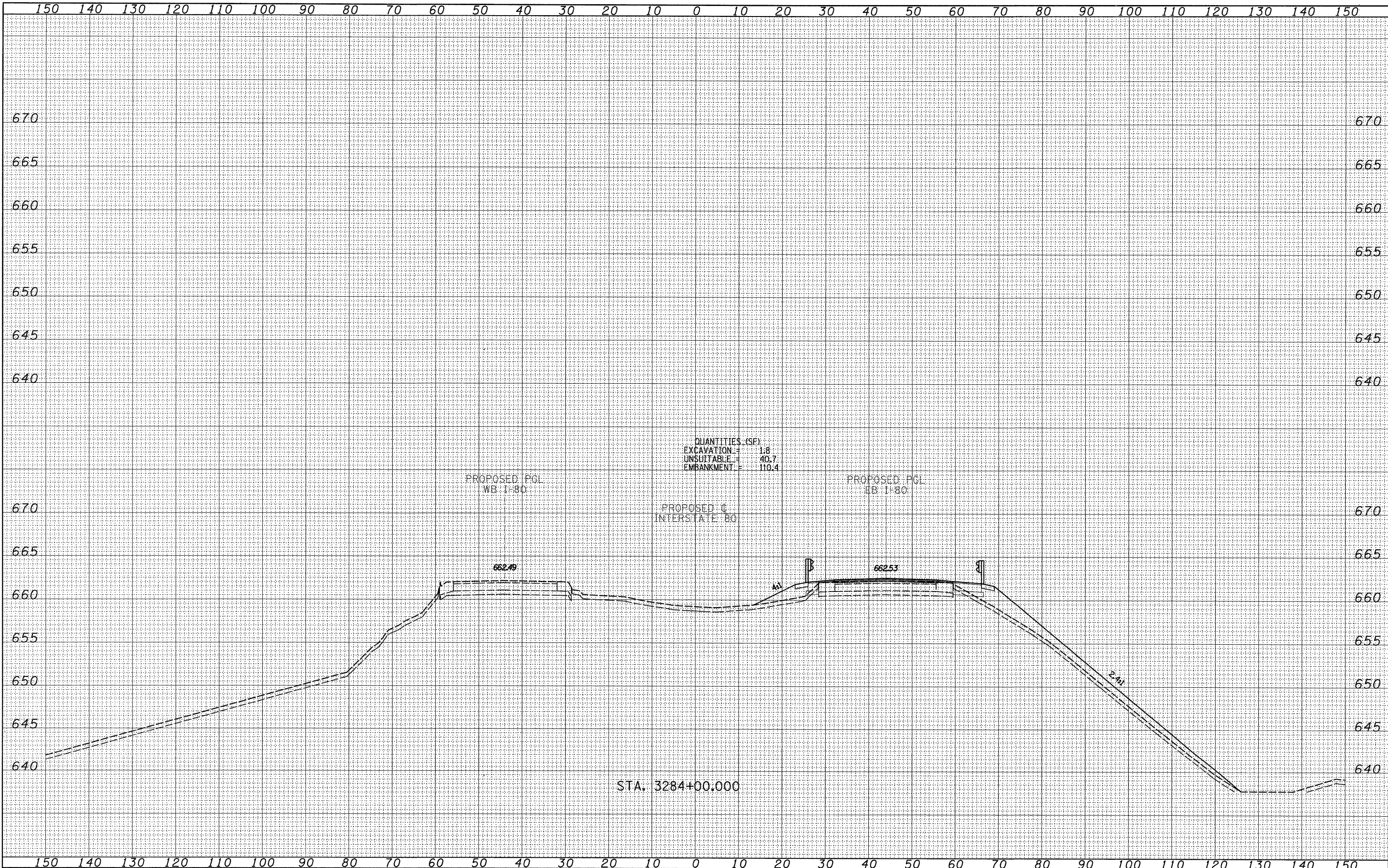
8/14/2009 4:43:06 PM

• 06-L7BR & BR-1, 7VB-M, 6BR & 6, 7 RS-1 & 11

NOTE BOOK TEMPLATE AREAS CHECKED

NOTE BOOK TEMPLATE AREAS CHECKED

F:\02429\11-60\Road\602429\_20\_0\030703\SI.dgn



FILE NAME =  
\*FILEL\*

USER NAME = \*USER\*  
DESIGNED -  
DRAWN -  
CHECKED -  
DATE -

REVISIED -  
REVISIED -  
REVISIED -  
REVISIED -

**STATE OF ILLINOIS  
DEPARTMENT OF TRANSPORTATION**

**PROPOSED CROSS SECTIONS**

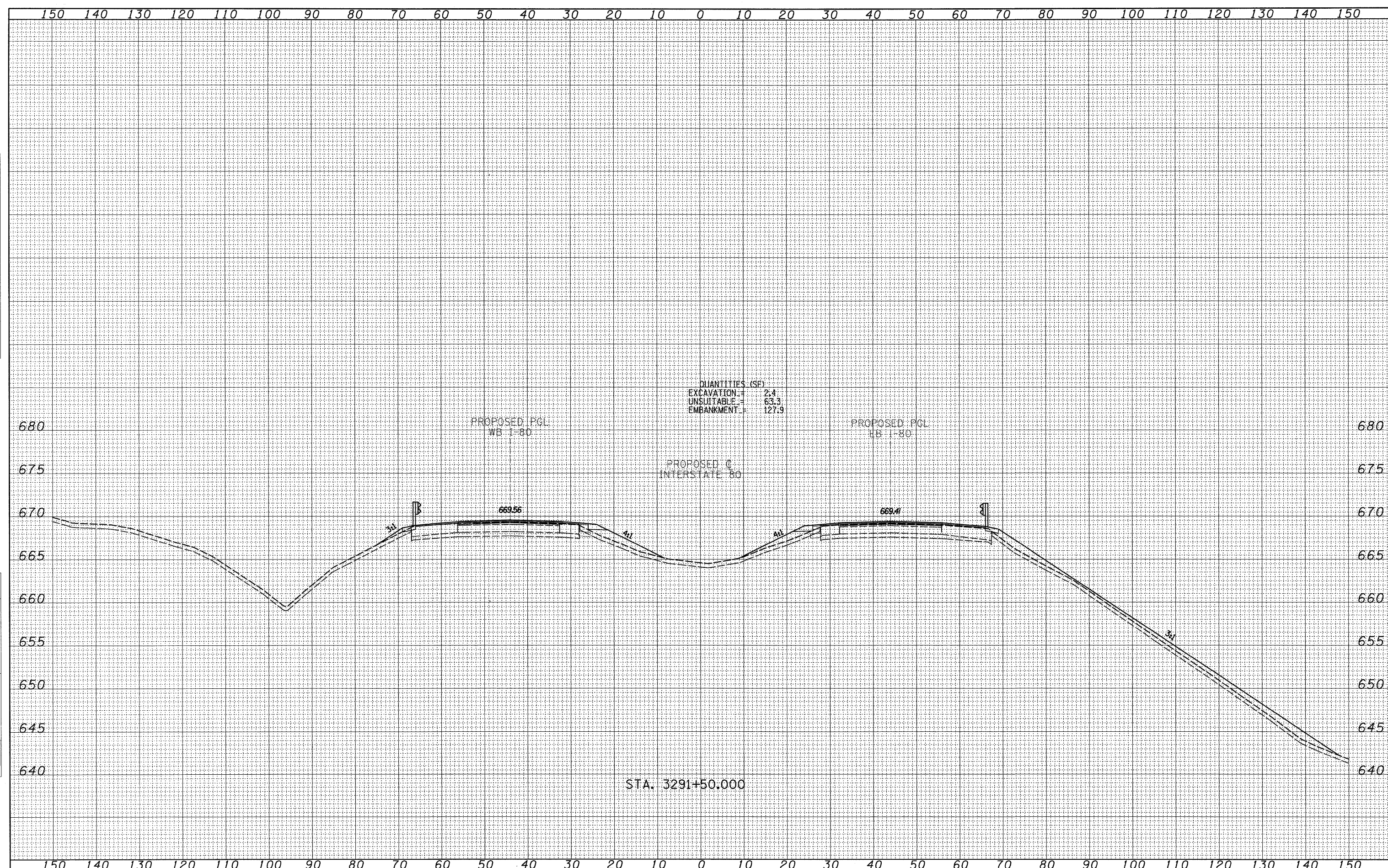
SCALE: SHEET NO. OF SHEETS STA. 3284+00.000 TO STA. 3284+00.000

F.A. RTE. 80	SECTION .	COUNTY	TOTAL SHEETS 341307	SHEET NO.
		BUREAU	CONTRACT NO. 66908	
FED. ROAD DIST. NO. ILLINOIS FED. AID PROJECT				

\* 06-17BR & BR-1, 7VB-M, 6BR & 6, 7 RS-1 & 11

8/14/2009 4:43:01 PM

PLOTTED BY: \_\_\_\_\_  
 PLOT DATE: \_\_\_\_\_  
 AREAS CHECKED: \_\_\_\_\_  
 NO. \_\_\_\_\_  
 NOTE BOOK: \_\_\_\_\_  
 NO. \_\_\_\_\_



QUANTITIES (SF)  
 EXCAVATION = 2.4  
 UNSUITABLE = 63.3  
 EMBANKMENT = 127.9

PROPOSED PGL  
 WB 1-80

PROPOSED PGL  
 EB 1-80

PROPOSED C  
 INTERSTATE 80

STA. 3291+50.000

FILE NAME = \_\_\_\_\_  
 \*FILEL\$ \_\_\_\_\_  
**TYLIN INTERNATIONAL**

USER NAME = *USER*	DESIGNED -	REVISED -
PLOT SCALE = *SCALE*	DRAWN -	REVISED -
PLOT DATE = 6/14/2009	CHECKED -	REVISED -
	DATE -	REVISED -

**STATE OF ILLINOIS**  
**DEPARTMENT OF TRANSPORTATION**

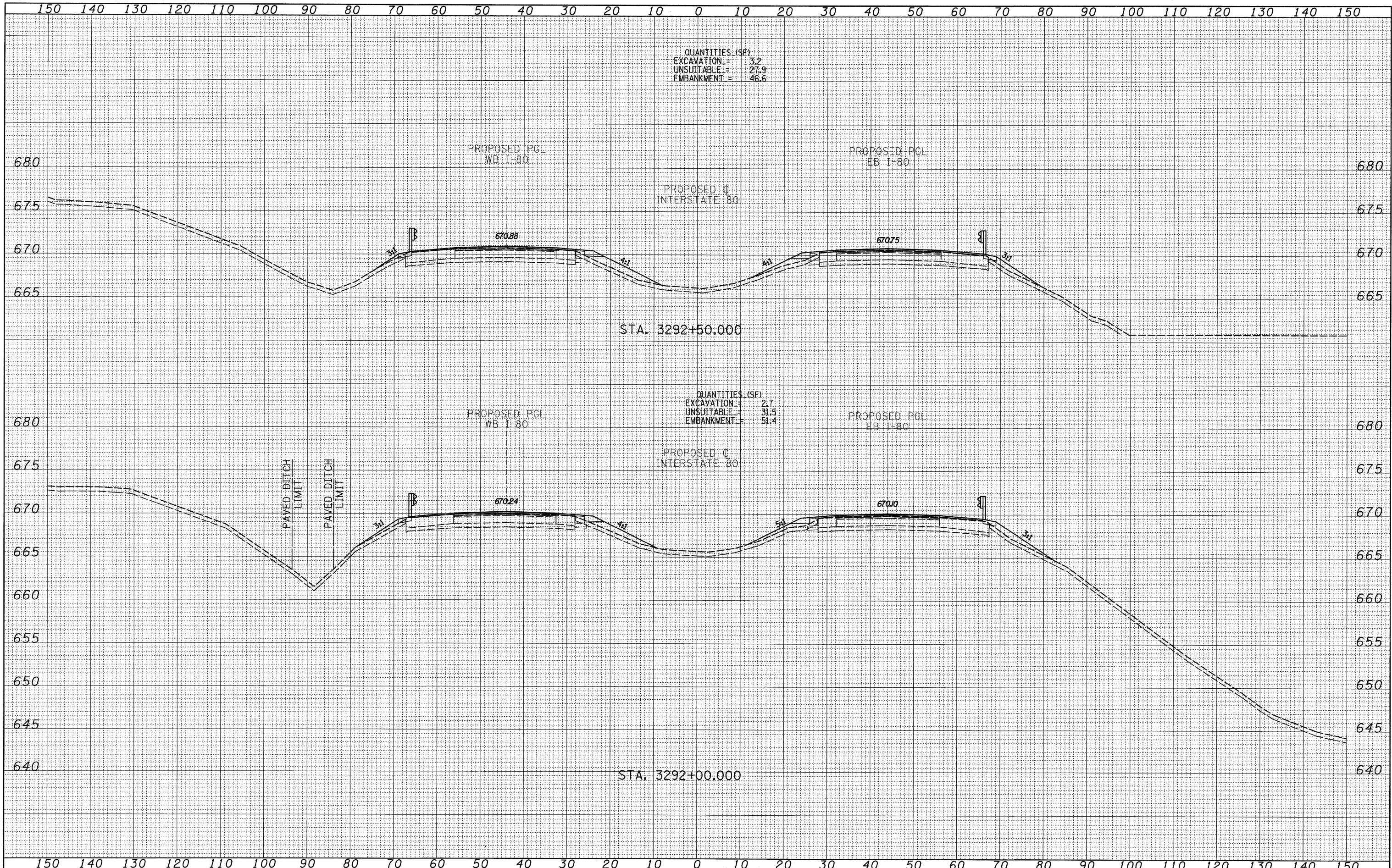
SCALE:	SHEET NO.	OF	SHEETS	STA. 3291+50.000 TO STA. 3291+50.000
--------	-----------	----	--------	--------------------------------------

F.A. RTE.	SECTION	COUNTY	TOTAL SHEETS	SHEET NO.
80	.	BUREAU	344	308
CONTRACT NO. 66908				

FED. ROAD DIST. NO. ILLINOIS FED. AID PROJECT

8/14/2009 4:43:07 PM P:\60242911-80\Road\60242920\_PL\203703XSI.dgn





NOTE BOOK  
 TEMPLATE AREAS CHECKED  
 NO.

NOTE BOOK  
 TEMPLATE AREAS CHECKED  
 NO.

P:\60242311-80\Road\60242320\_P\20703X1.dgn

4:43:07 PM  
 8/14/2009

FILE NAME =  
 #FILE#  
**TYLIN INTERNATIONAL**

USER NAME = #USER#  
 DESIGNED -  
 DRAWN -  
 CHECKED -  
 PLOT DATE = 8/14/2009

REVISED -  
 REVISED -  
 REVISED -  
 REVISED -

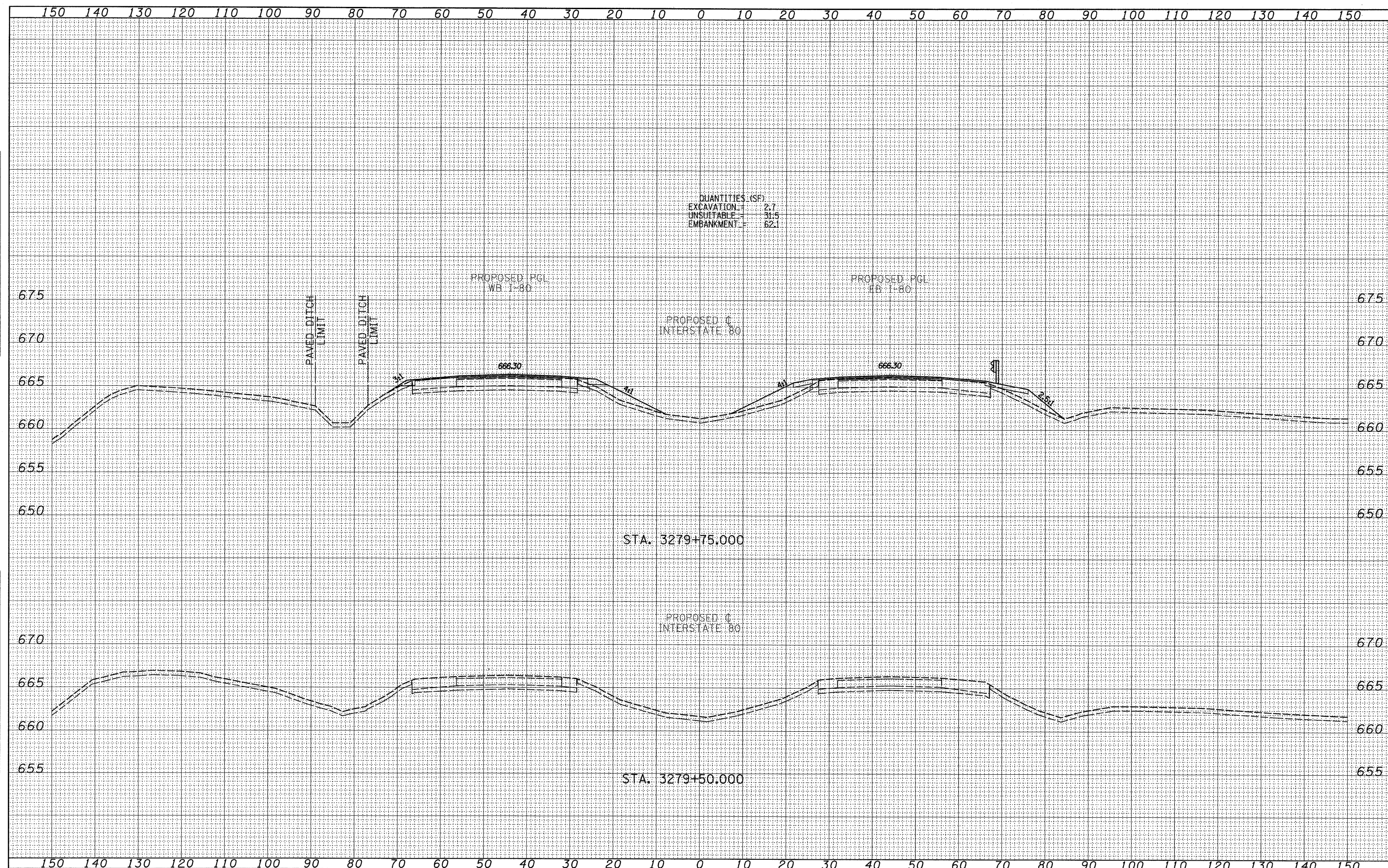
**STATE OF ILLINOIS  
 DEPARTMENT OF TRANSPORTATION**

**PROPOSED CROSS SECTIONS**  
 SCALE: SHEET NO. OF SHEETS STA. 3292+00.000 TO STA. 3292+50.000

F.A. RTE. 80	SECTION	COUNTY	TOTAL SHEETS	SHEET NO.
		BUREAU	340	309
CONTRACT NO. 66908				

FED. ROAD DIST. NO. ILLINOIS FED. AID PROJECT  
 \* 06-C7BR & BR-1, 7VB-M, 6BR & 6, 7 RS-1 & IJ

NOTE BOOK NO. \_\_\_\_\_  
 NOTE BOOK NO. \_\_\_\_\_  
 NOTE BOOK NO. \_\_\_\_\_



FILE NAME =  
 #FILEL#  
**TYLIN INTERNATIONAL**

USER NAME = #USER#	DESIGNED -	REVISED -
PLOT SCALE = #SCALE#	DRAWN -	REVISED -
PLOT DATE = 8/14/2009	CHECKED -	REVISED -
	DATE -	REVISED -

**STATE OF ILLINOIS  
 DEPARTMENT OF TRANSPORTATION**

PROPOSED CROSS SECTIONS			
SCALE:	SHEET NO.	OF SHEETS	STA. 3279+50.000 TO STA. 3279+75.000

F.A. RTE. 80	SECTION .	COUNTY	TOTAL SHEETS 344	SHEET NO. 310
FED. ROAD DIST. NO.		ILLINOIS FED. AID PROJECT		
		CONTRACT NO. 66908		

• 06-C7BR & BR-1, TVB-M, 6BR & 6, 7 RS-1 & II

P:\60242911-801\Road\60242920\_P\Z03703151.dgn  
 4:32:08 PM  
 8/14/2009

150 140 130 120 110 100 90 80 70 60 50 40 30 20 10 0 10 20 30 40 50 60 70 80 90 100 110 120 130 140 150

QUANTITIES (SF)  
 EXCAVATION = 23.8  
 UNSUITABLE = 9.3  
 EMBANKMENT = 8.1



FILE NAME =  
 #FILE#  
**TYLIN INTERNATIONAL**

USER NAME = #USER#  
 PLOT SCALE = #SCALE#  
 PLOT DATE = 8/17/2009

DESIGNED -	REVISED -
DRAWN -	REVISED -
CHECKED -	REVISED -
DATE -	REVISED -

**STATE OF ILLINOIS  
 DEPARTMENT OF TRANSPORTATION**

**PROPOSED CROSS SECTIONS**

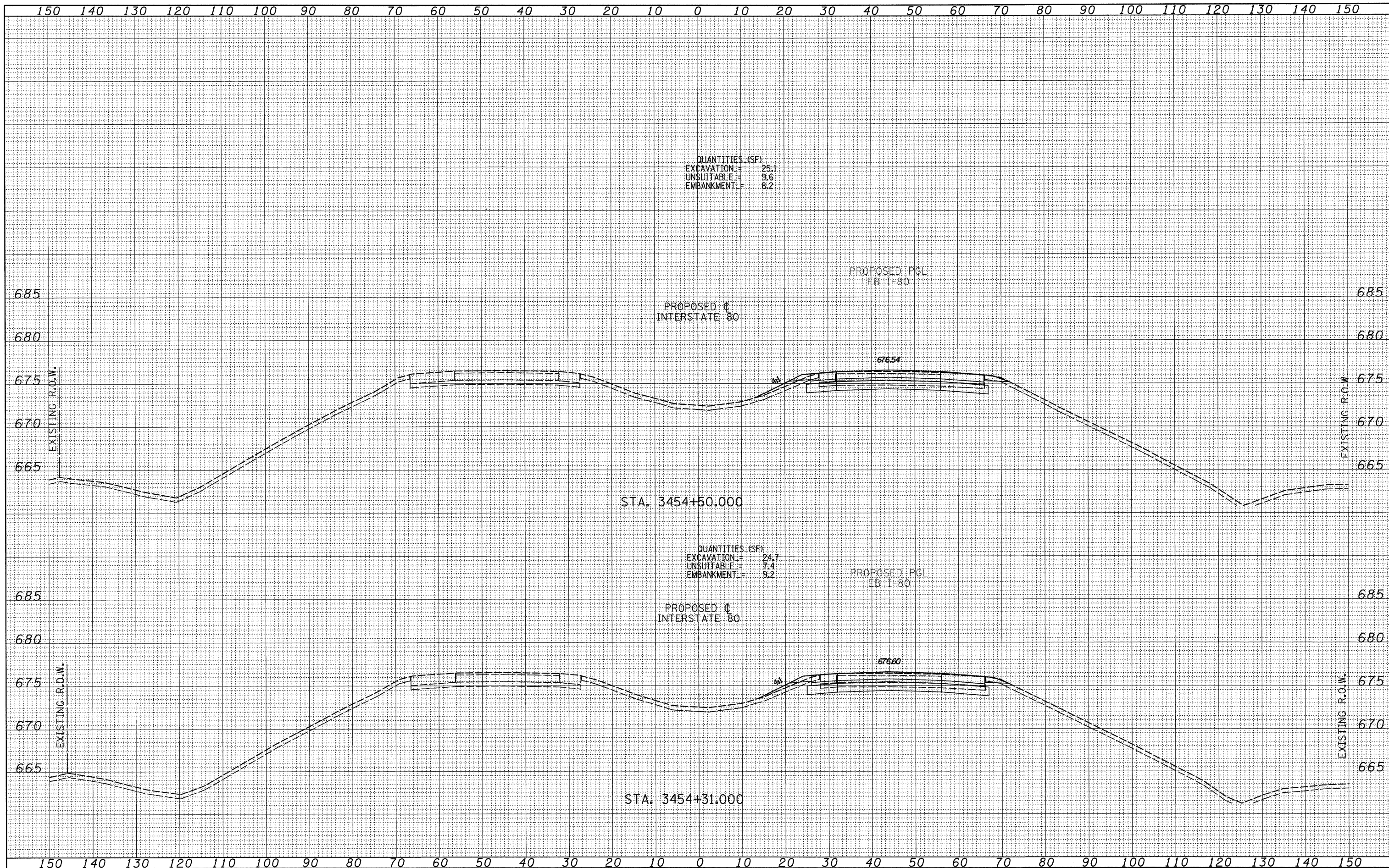
SCALE: SHEET NO. OF SHEETS STA. 3453+50.000 TO STA. 3454+00.000

F.A. RTE. 80	SECTION .	COUNTY	TOTAL SHEETS 344	SHEET NO. 311
BUREAU			CONTRACT NO. 66908	
FED. ROAD DIST. NO. ILLINOIS FED. AID PROJECT				

• 06-C7BR & BR-1, 7VB-M, 6BR & 6, 7 RS-1 & 1J

P:\6024231\1-80\Road\6024231\_0\_C\_209931\501.dgn

8/17/2009 4:36:01 PM



FILE NAME =  
 #FILE#  
**TYLIN INTERNATIONAL**

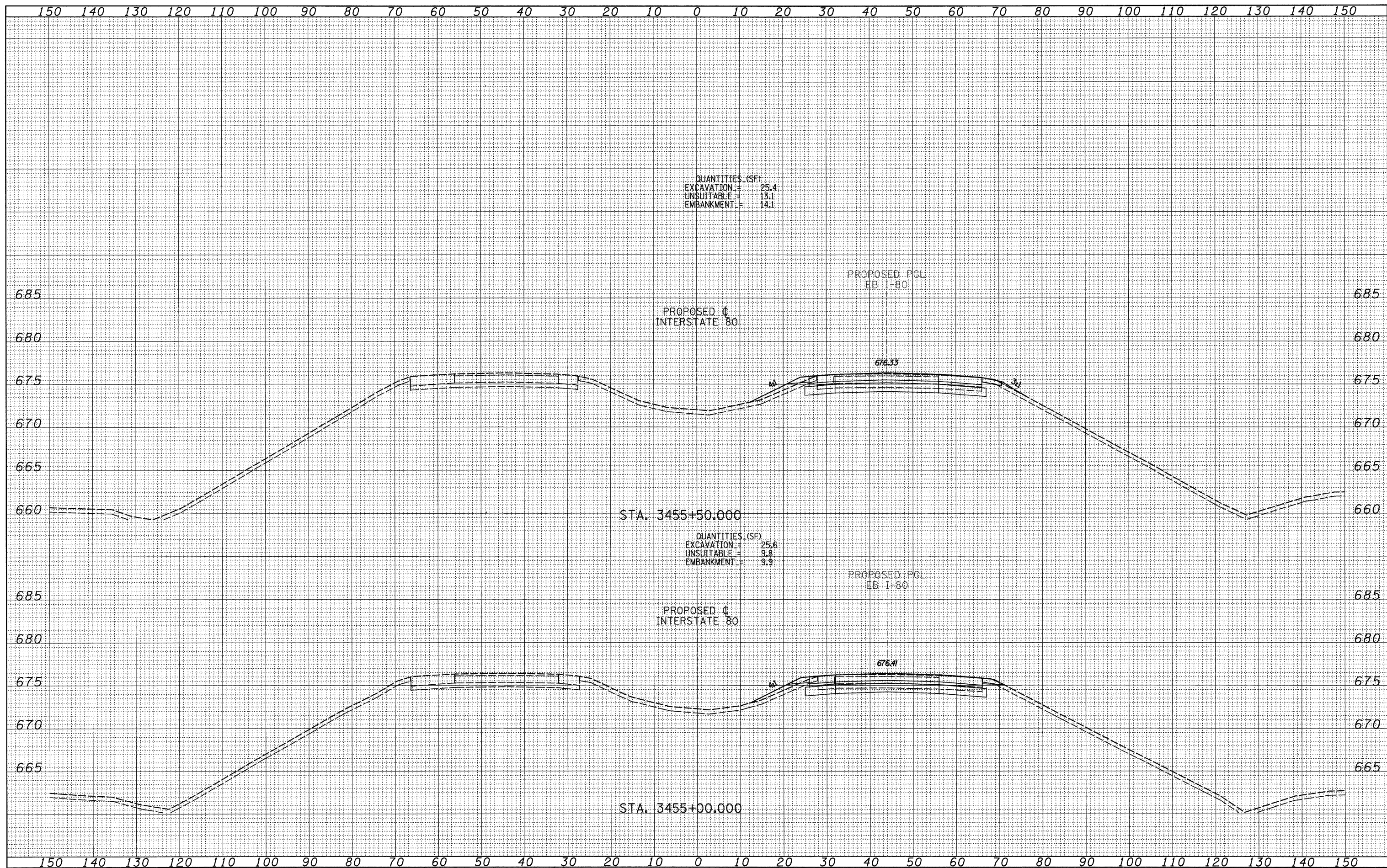
USER NAME = #USER#	DESIGNED -	REVISED -
PLOT SCALE = #SCALE#	DRAWN -	REVISED -
PLOT DATE = 8/17/2009	CHECKED -	REVISED -
	DATE -	REVISED -

**STATE OF ILLINOIS  
 DEPARTMENT OF TRANSPORTATION**

**PROPOSED CROSS SECTIONS**  
 SCALE: SHEET NO. OF SHEETS STA. 3454+31.000 TO STA. 3454+50.000

F.A. RTE. 80	SECTION .	COUNTY	TOTAL SHEETS 344	SHEET NO. 312
FED. ROAD DIST. NO.		ILLINOIS FED. AID PROJECT	CONTRACT NO. 66908	

P:\602429\11-80\Drawn\602429-30\_C\20993\501.dgn  
 8/17/2009 4:34:01 PM



QUANTITIES (SF)  
 EXCAVATION = 25.4  
 UNSUITABLE = 13.1  
 EMBANKMENT = 14.1

STA. 3455+50.000

QUANTITIES (SF)  
 EXCAVATION = 25.6  
 UNSUITABLE = 9.8  
 EMBANKMENT = 9.9

STA. 3455+00.000

FILE NAME =  
 #FILE#  
**TYLIN INTERNATIONAL**

USER NAME = #USER#  
 PLOT SCALE = #SCALE#  
 PLOT DATE = 8/17/2009

DESIGNED -	REVISED -
DRAWN -	REVISED -
CHECKED -	REVISED -
DATE -	REVISED -

**STATE OF ILLINOIS  
 DEPARTMENT OF TRANSPORTATION**

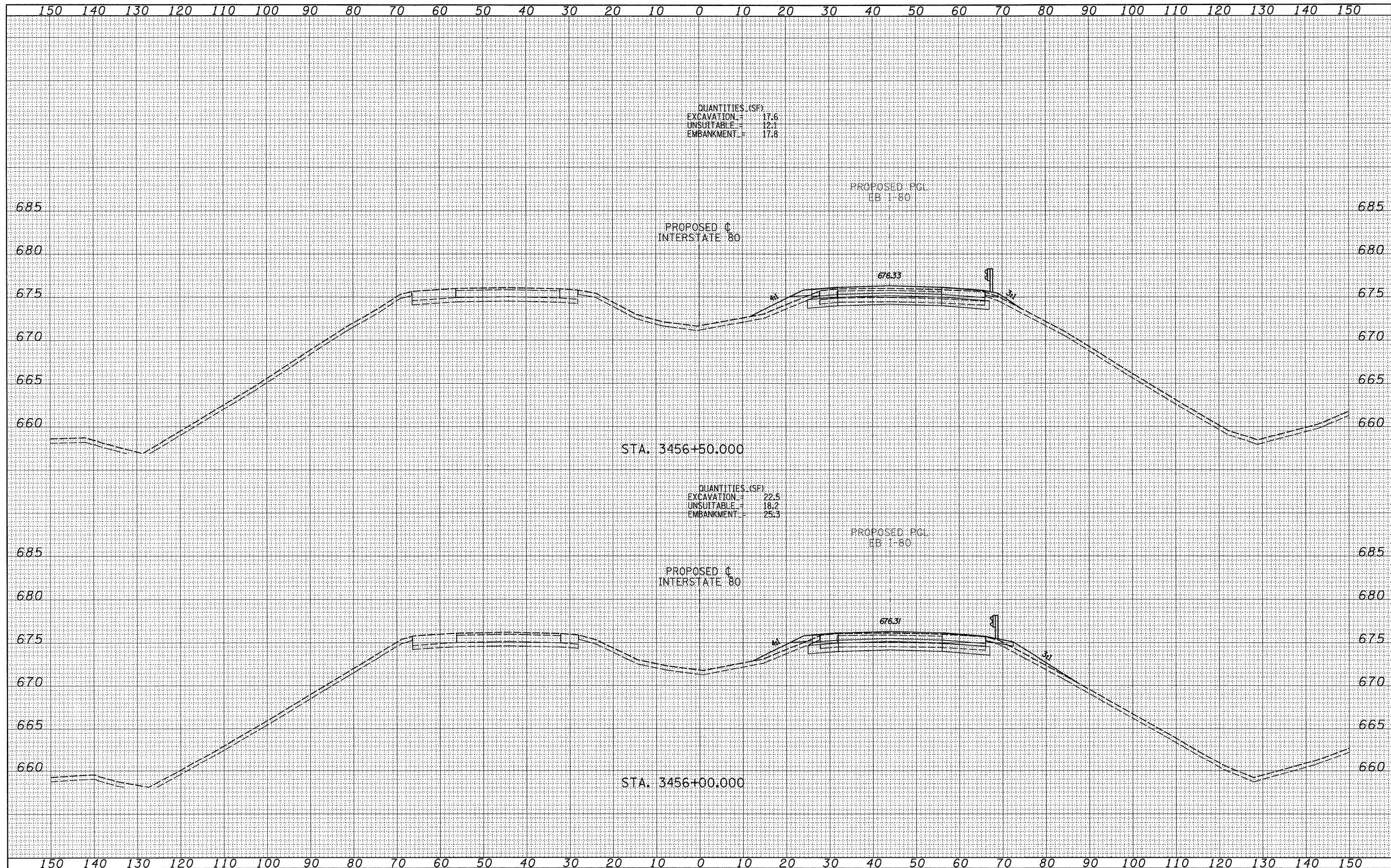
**PROPOSED CROSS SECTIONS**

SCALE: SHEET NO. OF SHEETS STA. 3455+00.000 TO STA. 3455+50.000

F.A. RTE.	SECTION	COUNTY	TOTAL SHEETS	SHEET NO.
80	.	BUREAU	344	313
CONTRACT NO. 66908				

\* 06-L7BR & BR-1, TVB-M, 6BR & 6, 7 RS-1 & II

F:\60242911-800\Drawn\602429\_30\_C\709933501.dgn  
 8/17/2009 4:31:09 PM

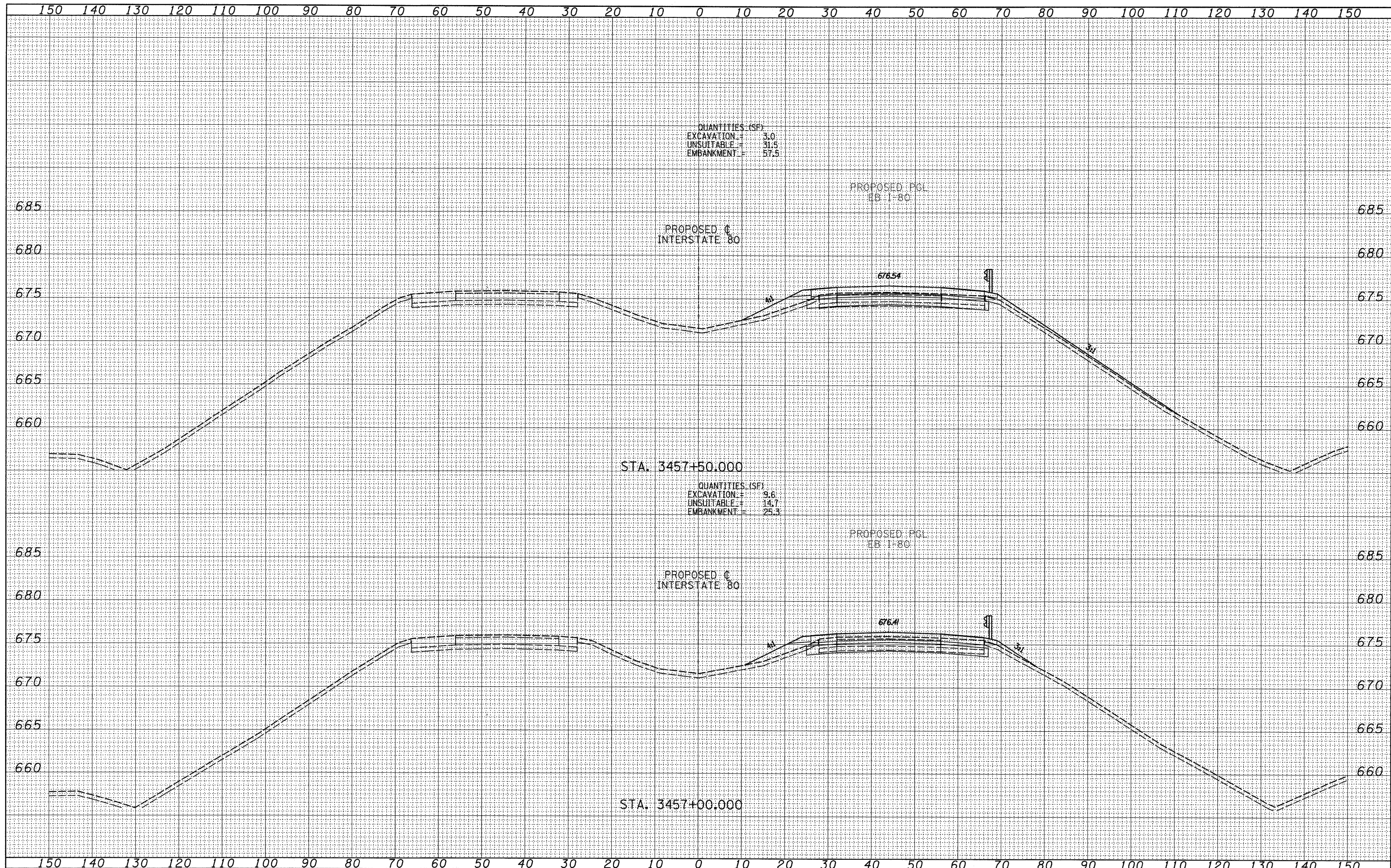


P:\602429\1-80\Road\602429\_30\_C\20993X501.dgn

8/17/2009 4:31:02 PM

FILE NAME =	USER NAME = *USER*	DESIGNED -	REVISED -	<b>STATE OF ILLINOIS</b> <b>DEPARTMENT OF TRANSPORTATION</b>	<b>PROPOSED CROSS SECTIONS</b> SCALE: SHEET NO. OF SHEETS STA. 3456+00.000 TO STA. 3456+50.000			F.A. RTE.	SECTION	COUNTY	TOTAL SHEETS	SHEET NO.
*FILEL*		DRAWN -	REVISED -					80	.	BUREAU	394	314
PLOT SCALE = *SCALE*		CHECKED -	REVISED -					CONTRACT NO. 66908				
PLOT DATE = 8/17/2009		DATE -	REVISED -					ILLINOIS FED. AID PROJECT				

\* 06-L7BR & BR-1, 7VB-M, 6BR & 6, 7 RS-1 & 1J



P:\62429\11-80\Draw\602429-30-C\20993\501.dgn

FILE NAME =  
 #FILE#  
**TYLIN INTERNATIONAL**

USER NAME = #USER#  
 DESIGNED -  
 DRAWN -  
 CHECKED -  
 DATE -

REVISED -  
 REVISED -  
 REVISED -  
 REVISED -

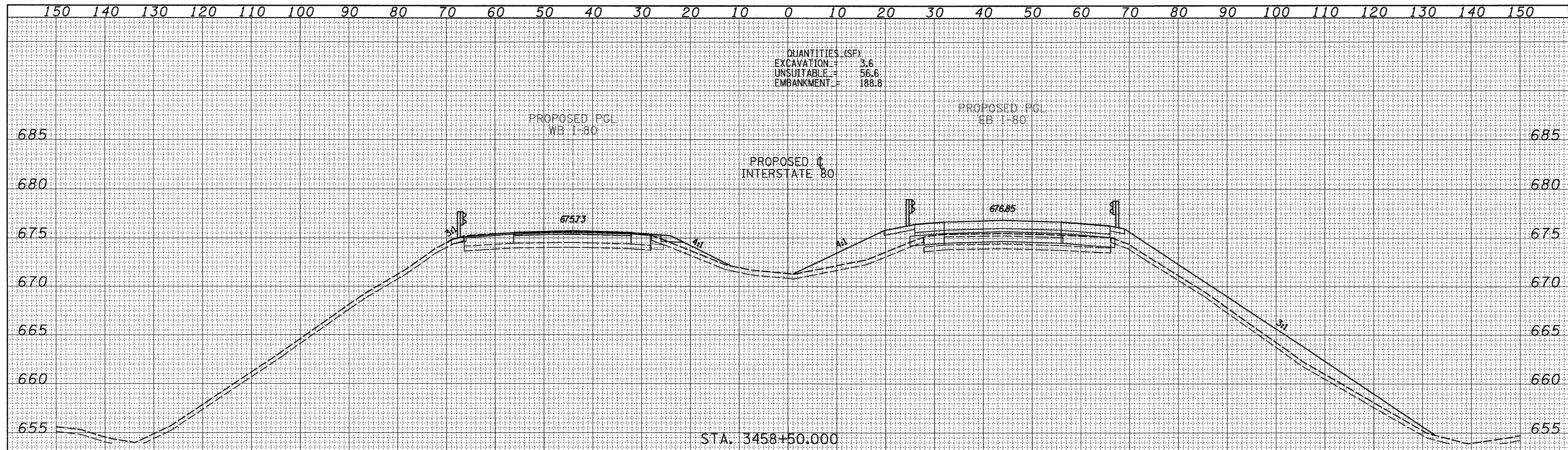
**STATE OF ILLINOIS  
 DEPARTMENT OF TRANSPORTATION**

**PROPOSED CROSS SECTIONS**  
 SCALE: SHEET NO. OF SHEETS STA. 3457+00.000 TO STA. 3457+50.000

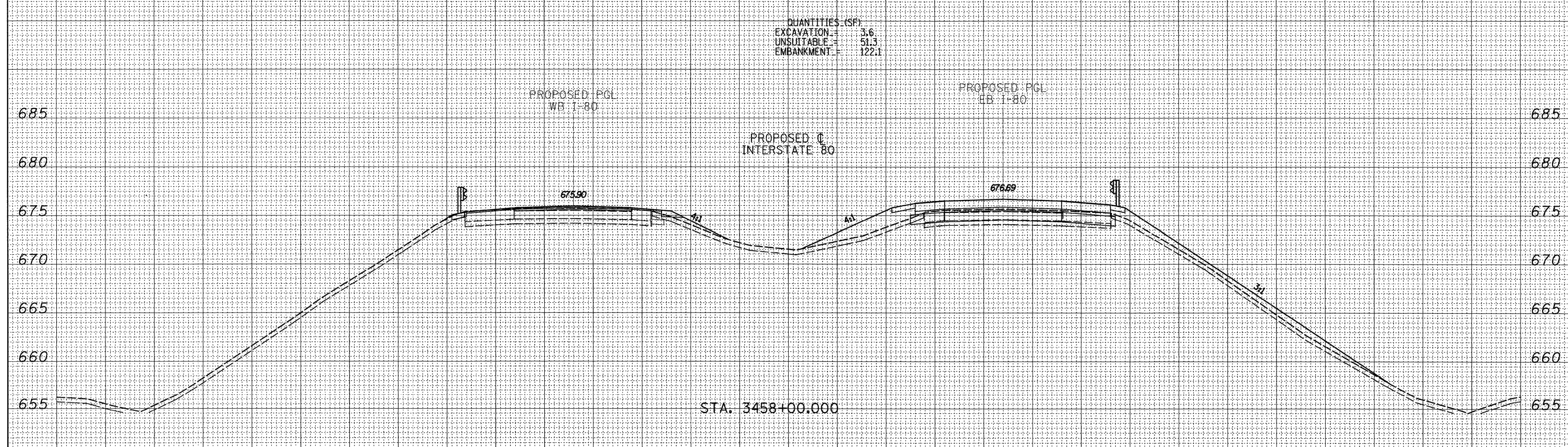
F.A. RTE. 80	SECTION •	COUNTY	TOTAL SHEETS 349	SHEET NO. 315
		BUREAU	CONTRACT NO. 66908	
FED. ROAD DIST. NO. ILLINOIS FED. AID PROJECT				

• 06-C7BR & BR-1, TVB-M, 6BR & 6, 7 RS-1 & 1J

8/17/2009 4:31:02 PM



QUANTITIES (SF)  
 EXCAVATION = 3.6  
 UNSUITABLE = 56.6  
 EMBANKMENT = 188.8



QUANTITIES (SF)  
 EXCAVATION = 3.6  
 UNSUITABLE = 51.3  
 EMBANKMENT = 122.1

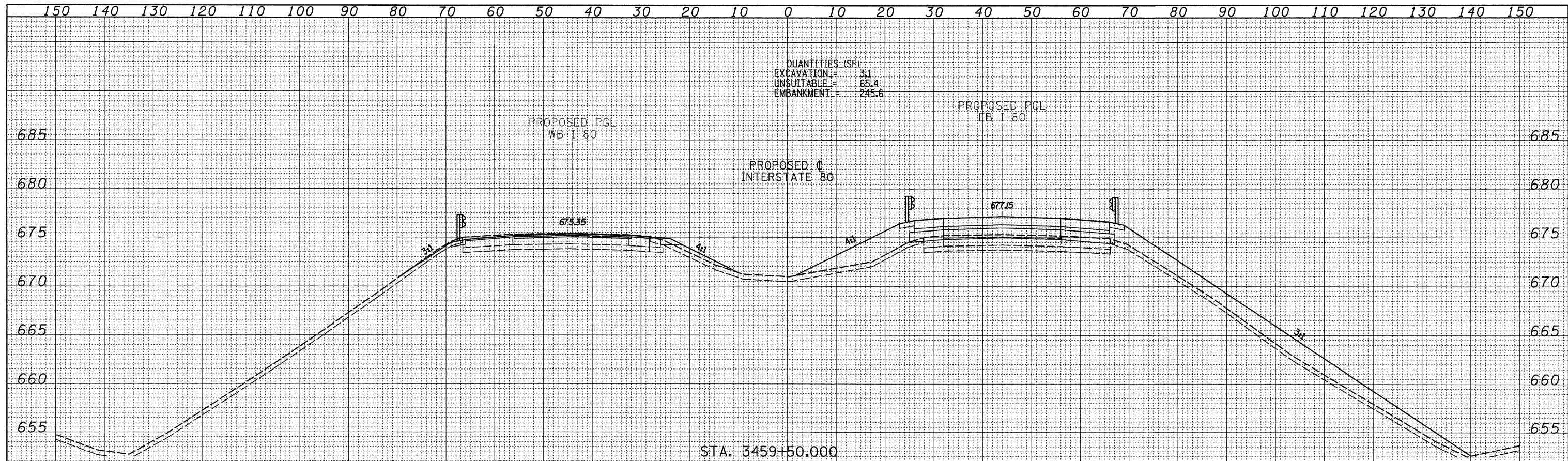
FILE NAME =	USER NAME = *USER*	DESIGNED -	REVISED -	<b>STATE OF ILLINOIS</b> <b>DEPARTMENT OF TRANSPORTATION</b>	<b>PROPOSED CROSS SECTIONS</b> SCALE: SHEET NO. OF SHEETS STA. 3458+00.000 TO STA. 3458+50.000			F.A. RTE.	SECTION	COUNTY	TOTAL SHEETS	SHEET NO.
#FILE#		DRAWN -	REVISED -					80	.		344	316
TYLIN INTERNATIONAL	PLOT SCALE = *SCALE*	CHECKED -	REVISED -					CONTRACT NO. 66908				
	PLOT DATE = 8/17/2009	DATE -	REVISED -					FED. ROAD DIST. NO. ILLINOIS FED. AID PROJECT				

\* 06-T7BR & BR-1, 7VB-M, 6BR & 6, 7 RS-1 & 11

P:\02429\1180\Road\602429\_30\_C\20993X50.dgn

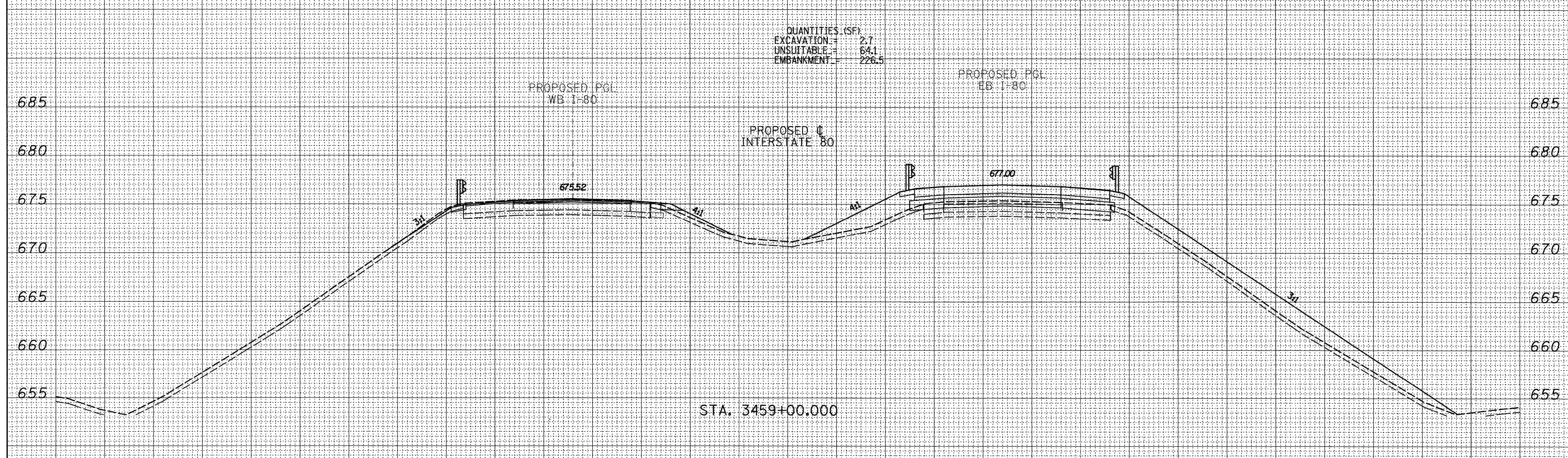
8/17/2009 4:31:03 PM





QUANTITIES (SF)  
 EXCAVATION = 3.1  
 UNSUITABLE = 65.4  
 EMBANKMENT = 245.6

STA. 3459+50.000



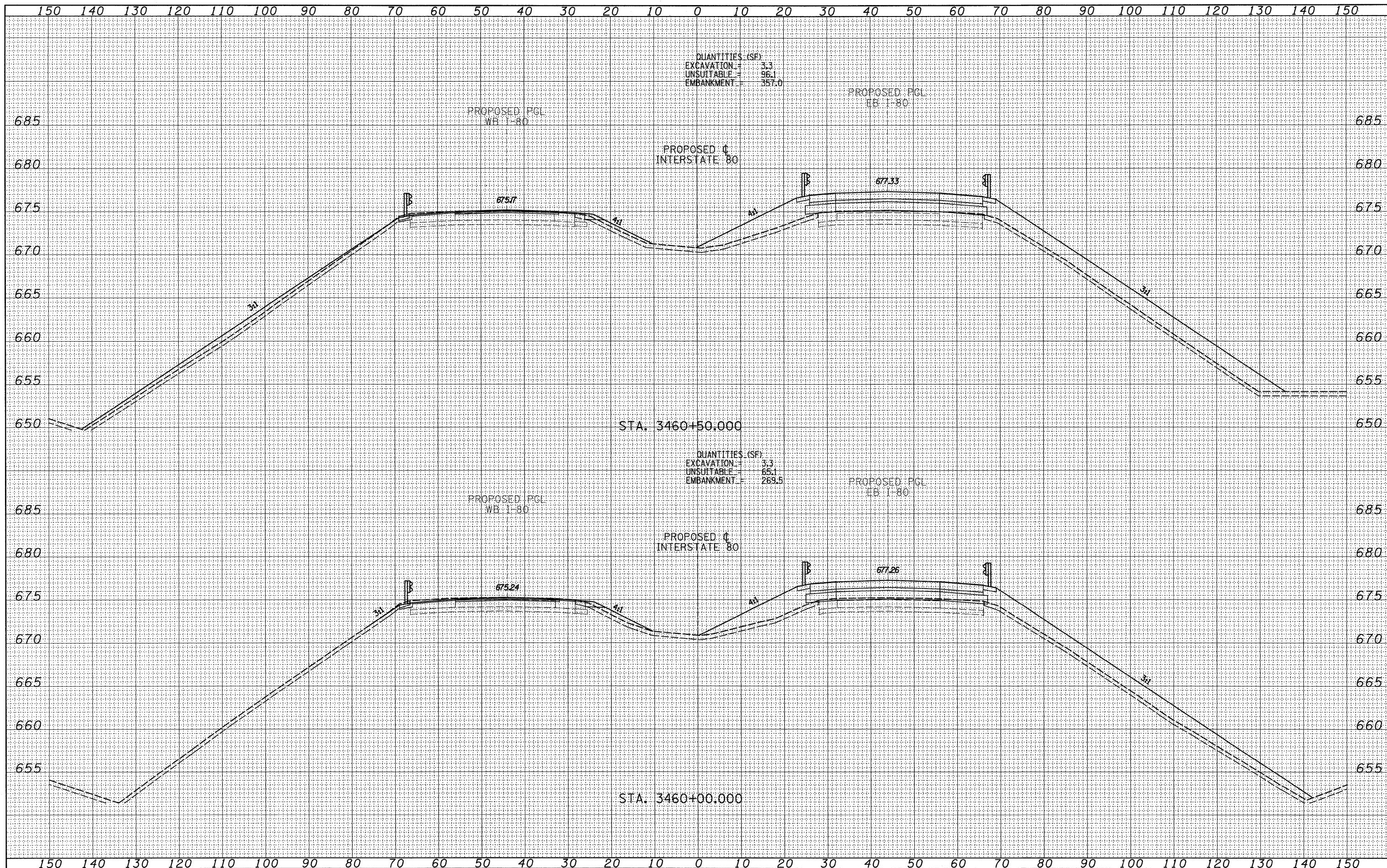
QUANTITIES (SF)  
 EXCAVATION = 2.7  
 UNSUITABLE = 64.1  
 EMBANKMENT = 226.5

STA. 3459+00.000

FILE NAME =	USER NAME = #USER#	DESIGNED -	REVISED -	<b>STATE OF ILLINOIS</b> <b>DEPARTMENT OF TRANSPORTATION</b>	<b>PROPOSED CROSS SECTIONS</b>			F.A. RTE.	SECTION	COUNTY	TOTAL SHEETS	SHEET NO.			
#FILE#		DRAWN -	REVISED -					80	.		344	317			
TYLIN INTERNATIONAL	PLOT SCALE = #SCALE#	CHECKED -	REVISED -					SCALE:	SHEET NO.	OF SHEETS	STA. 3459+00.000 TO STA. 3459+50.000	FED. ROAD DIST. NO.	ILLINOIS FED. AID PROJECT	CONTRACT NO. 66908	
	PLOT DATE = 8/17/2009	DATE -	REVISED -												

• 06-T7BR & BR-1, 7VB-M, 6BR & 6, 7 RS-1 & I1

P:\602429\1-80\Road\602429\_30\_C\209931301.dgn  
 8/17/2009 4:31:04 PM

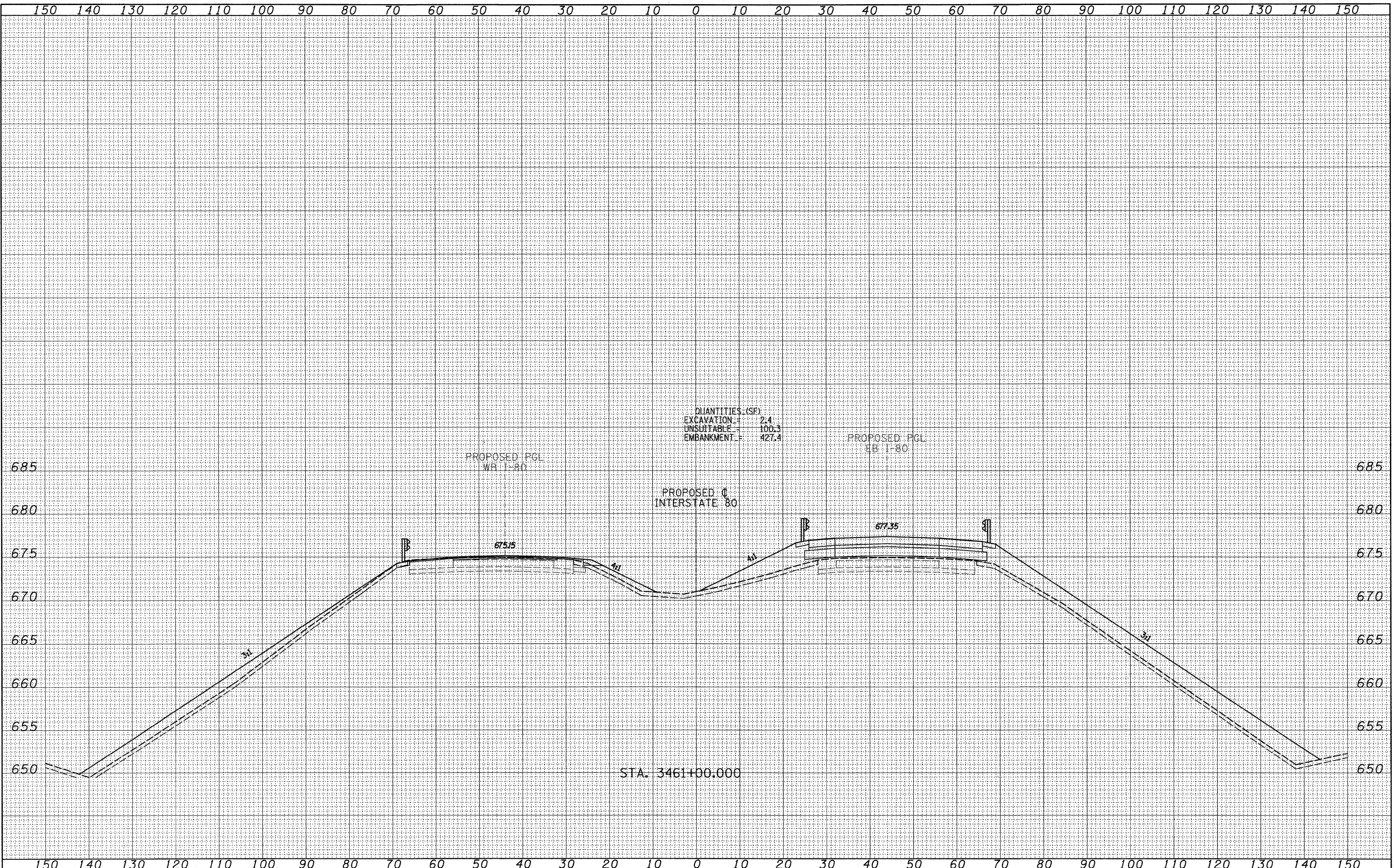


P:\602429\11\80\Road\602429\_30\_1\20993\501.dgn

8/17/2009 4:31:04 PM

FILE NAME =	USER NAME = #USER#	DESIGNED -	REVISED -	<b>STATE OF ILLINOIS DEPARTMENT OF TRANSPORTATION</b>	<b>PROPOSED CROSS SECTIONS</b>			F.A. RTE.	SECTION	COUNTY	TOTAL SHEETS	SHEET NO.	
#FILEL#		DRAWN -	REVISED -		SCALE:	SHEET NO.	OF	SHEETS	80	*	BUREAU	344	318
TYLIN INTERNATIONAL	PLOT SCALE = #SCALE#	CHECKED -	REVISED -		STA. 3460+00.000 TO STA. 3460+50.000			FED. ROAD DIST. NO.	ILLINOIS FED. AID PROJECT	CONTRACT NO. 66908			
	PLOT DATE = 8/17/2009	DATE -	REVISED -										

\* 06-I7BR & BR-1, TVB-M, 6BR & 6, 7 RS-1 & II



QUANTITIES (SF)  
 EXCAVATION = 2.4  
 UNSUITABLE = 100.3  
 EMBANKMENT = 427.4

PROPOSED PGL  
 WB 1-80

PROPOSED PGL  
 EB 1-80

PROPOSED  
 INTERSTATE 80

675.15

677.35

STA. 3461+00.000

FILE NAME =  
 #FILE#  
**TYLIN INTERNATIONAL**

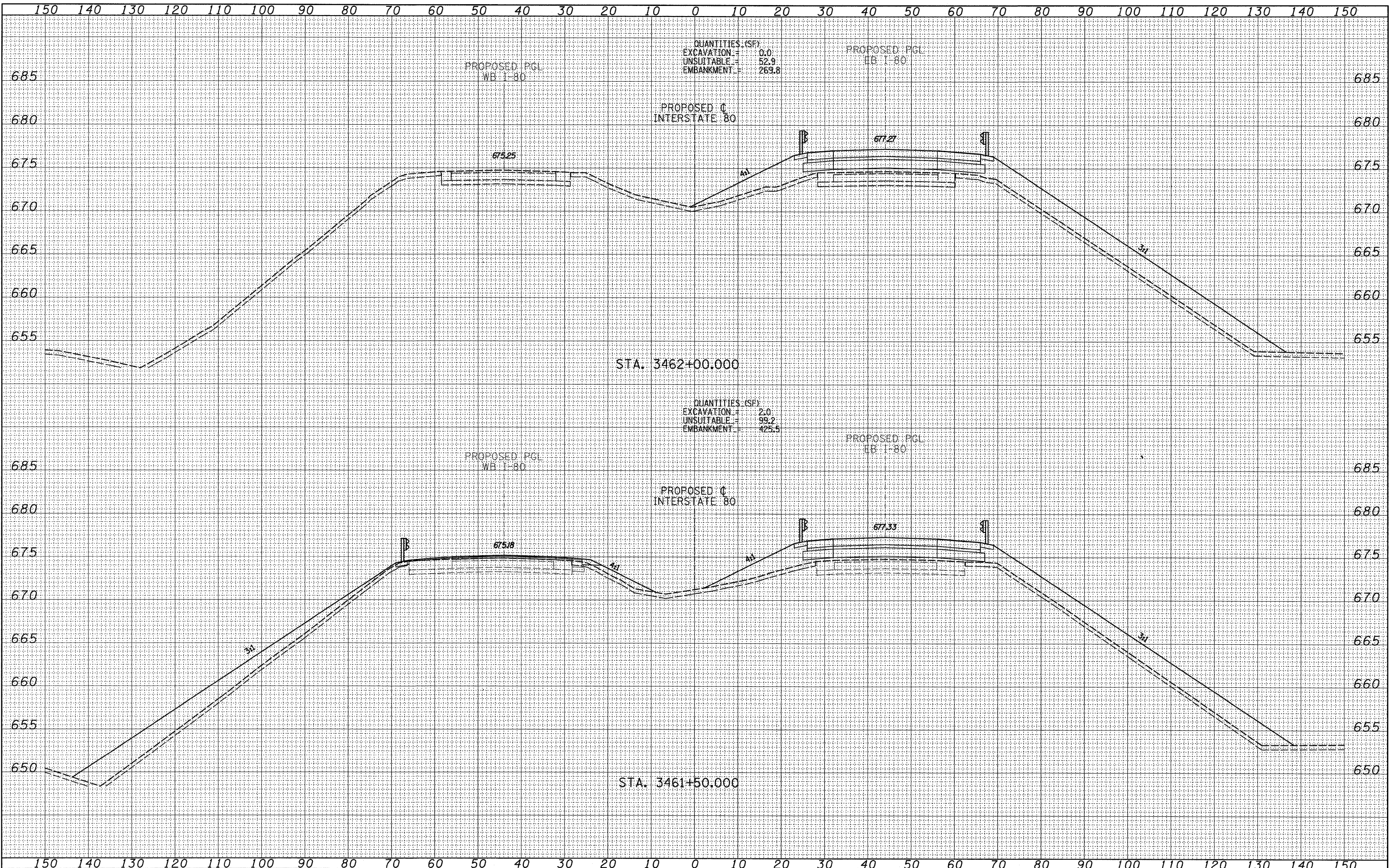
USER NAME = #USER#	DESIGNED -	REVISED -
PLOT SCALE = #SCALE#	DRAWN -	REVISED -
PLOT DATE = 8/17/2009	CHECKED -	REVISED -
	DATE -	REVISED -

**STATE OF ILLINOIS  
 DEPARTMENT OF TRANSPORTATION**

**PROPOSED CROSS SECTIONS**  
 SCALE: SHEET NO. OF SHEETS STA. 3461+00.000 TO STA. 3461+00.000

F.A. RTE. 80	SECTION •	COUNTY	TOTAL SHEETS 344	SHEET NO. 319
FED. ROAD DIST. NO.		ILLINOIS FED. AID PROJECT	CONTRACT NO. 66908	
• 06-17BR & BR-1, 7VB-M, 6BR & 6, 7 RS-1 & 11				

P:\02\429\11801\Road\602\429\_30\_0\_2009\X501.dgn  
 8/17/2009 4:31:05 PM

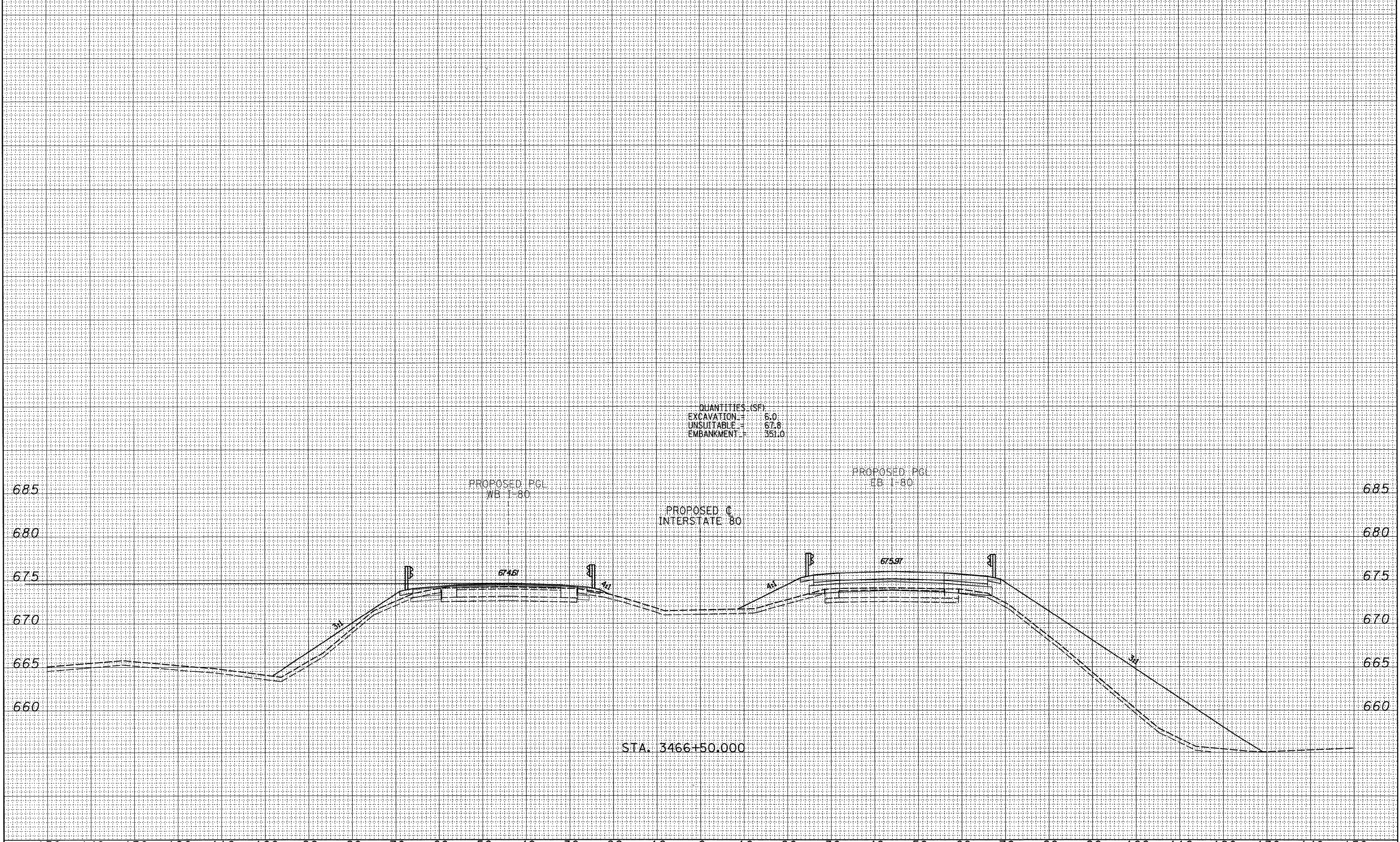


P:\0242511-801\road\60242510\_C\_201931501.dgn

4:31:06 PM 8/17/2009

FILE NAME =	USER NAME = *USER*	DESIGNED -	REVISED -	<b>STATE OF ILLINOIS</b> <b>DEPARTMENT OF TRANSPORTATION</b>	<b>PROPOSED CROSS SECTIONS</b> SCALE: SHEET NO. OF SHEETS STA. 3461+50.000 TO STA. 3462+00.000			F.A. RTE.	SECTION	COUNTY	TOTAL SHEETS	SHEET NO.
#FILE#		DRAWN -	REVISED -					80	.		344	320
PLOT SCALE = #SCALE#		CHECKED -	REVISED -					BUREAU			CONTRACT NO. 66908	
PLOT DATE = 8/17/2009		DATE -	REVISED -					FED. ROAD DIST. NO. ILLINOIS FED. AID PROJECT			* 06-T7BR & BR-1, TVB-M, 6BR & 6, 7 RS-1 & IJ	

150 140 130 120 110 100 90 80 70 60 50 40 30 20 10 0 10 20 30 40 50 60 70 80 90 100 110 120 130 140 150



QUANTITIES (SF)  
 EXCAVATION = 6.0  
 UNSUITABLE = 67.8  
 EMBANKMENT = 351.0

PROPOSED PGL  
 WB 1-80

PROPOSED C  
 INTERSTATE 80

PROPOSED PGL  
 EB 1-80

STA. 3466+50.000

FILE NAME =  
 #FILE#  
**TYLIN** INTERNATIONAL

USER NAME = #USER#	DESIGNED -	REVISED -
PLOT SCALE = #SCALE#	DRAWN -	REVISED -
PLOT DATE = 8/17/2009	CHECKED -	REVISED -
	DATE -	REVISED -

**STATE OF ILLINOIS**  
**DEPARTMENT OF TRANSPORTATION**

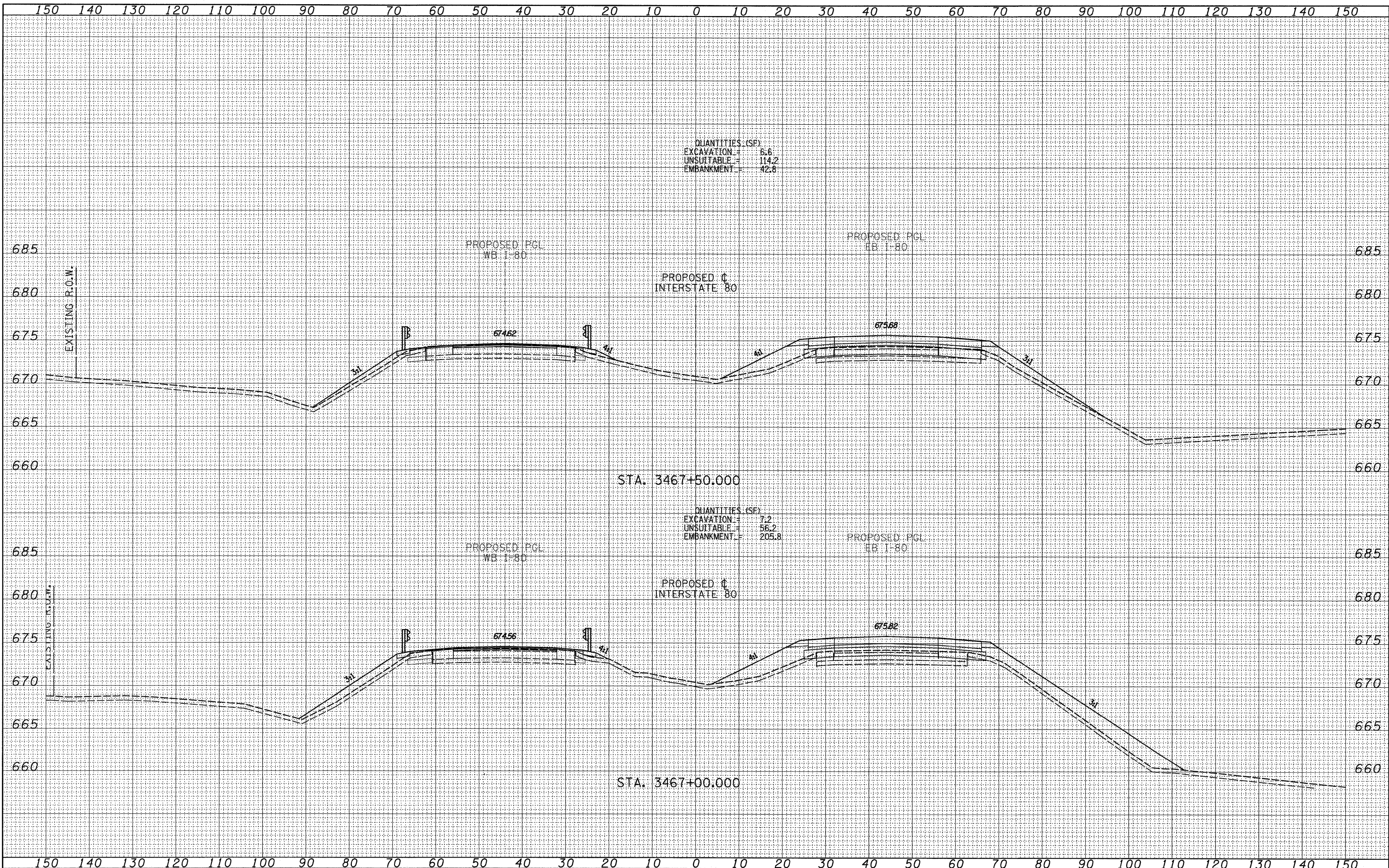
**PROPOSED CROSS SECTIONS**  
 SCALE: SHEET NO. OF SHEETS STA. 3466+50.000 TO STA. 3466+50.000

F.A. RTE. 80	SECTION .	COUNTY	TOTAL SHEETS 344	SHEET NO. 321
		BUREAU	CONTRACT NO. 66908	
		FED. ROAD DIST. NO.	ILLINOIS FED. AID PROJECT	

\* 06-L7BR & BR-1, 7VB-M, 6BR & 6, 7 RS-1 & IJ

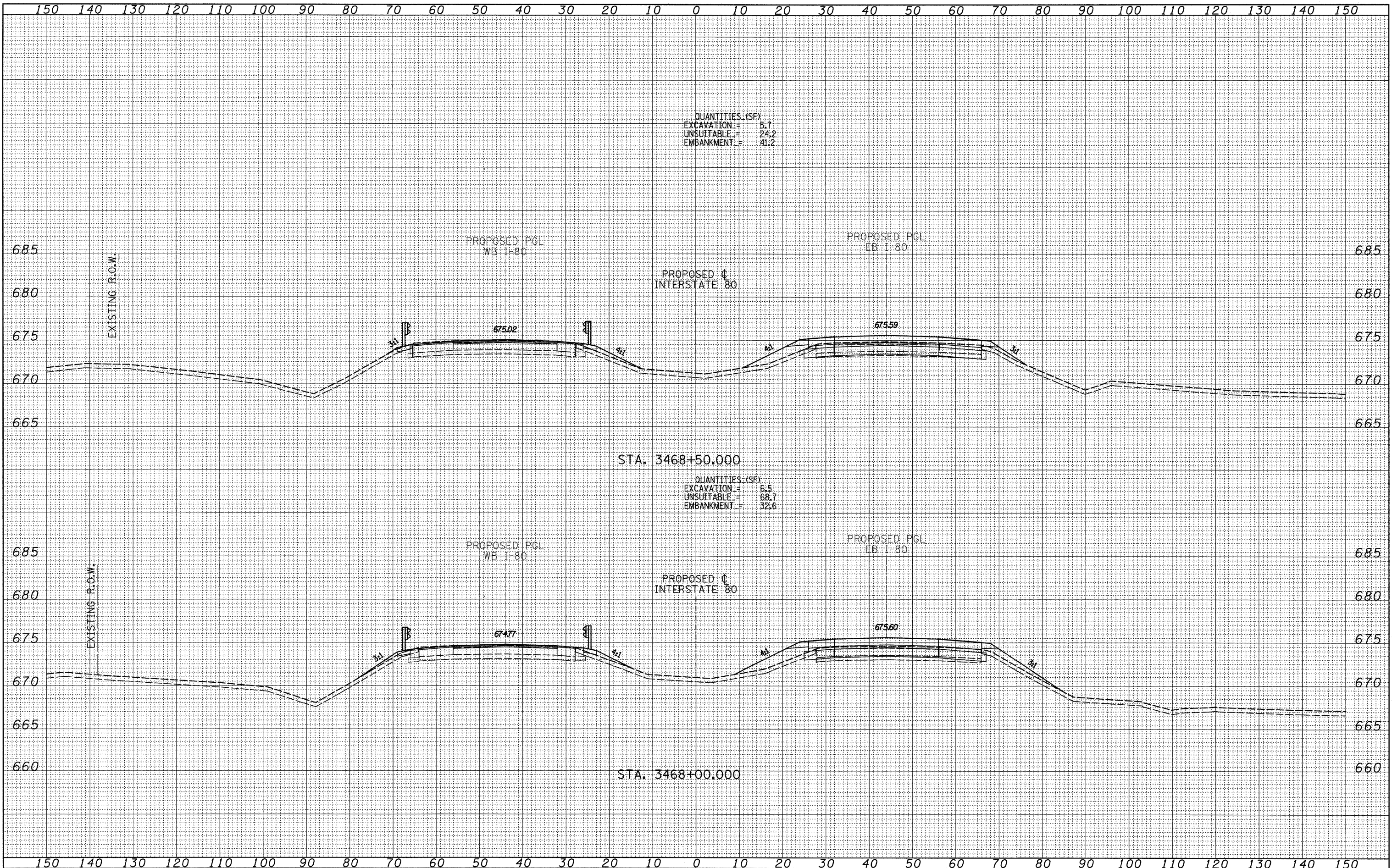
P:\6024231\1-80\Road\602423-30\_C\209931501.dgn

8/17/2009 4:31:05 PM



FILE NAME =	USER NAME = #USER#	DESIGNED -	REVISED -	<b>STATE OF ILLINOIS</b>	<b>PROPOSED CROSS SECTIONS</b>	F.A. RTE. 80	SECTION	COUNTY	TOTAL SHEETS	SHEET NO.
#FILE#		DRAWN -	REVISED -	<b>DEPARTMENT OF TRANSPORTATION</b>	SCALE: SHEET NO. OF SHEETS STA. 3467+00.000 TO STA. 3467+50.000			BUREAU	344	322
<b>TYLIN INTERNATIONAL</b>	PLOT SCALE = #SCALE#	CHECKED -	REVISED -			FED. ROAD DIST. NO.	ILLINOIS FED. AID PROJECT	CONTRACT NO. 66908		
	PLOT DATE = 8/17/2009	DATE -	REVISED -			* 06-17BR & BR-1, 7VB-M, 6BR & 6, 7 RS-1 & II				

P:\02-425\11-80\Road\602425\_30\_CV019931301.dgn 8/17/2009 4:31:07 PM



FILE NAME =  
 #FILE#  
**TYLIN INTERNATIONAL**

USER NAME = #USER#	DESIGNED -	REVISED -
PLOT SCALE = #SCALE#	DRAWN -	REVISED -
PLOT DATE = 8/17/2009	CHECKED -	REVISED -
	DATE -	REVISED -

**STATE OF ILLINOIS  
 DEPARTMENT OF TRANSPORTATION**

**PROPOSED CROSS SECTIONS**

SCALE: SHEET NO. OF SHEETS STA. 3468+00.000 TO STA. 3468+50.000

F.A. RTE. 80	SECTION	COUNTY	TOTAL SHEETS	SHEET NO.
		BUREAU	344	323
		CONTRACT NO.	66908	

FED. ROAD DIST. NO. ILLINOIS FED. AID PROJECT  
 \* 06-TBR & BR-1, TVB-M, 6BR & 6, 7 RS-1 & IJ

P:\024291\1-80\Road\602429\_30\_C\20993\301.dgn 8/17/2009 4:51:07 PM

150 140 130 120 110 100 90 80 70 60 50 40 30 20 10 0 10 20 30 40 50 60 70 80 90 100 110 120 130 140 150

NOTE BOOK TEMPLATE AREAS CHECKED

NOTE BOOK TEMPLATE AREAS CHECKED

FILE NAME =  
#FILE#  
**TYLIN INTERNATIONAL**

USER NAME = \*USER\*  
DESIGNED -  
DRAWN -  
CHECKED -  
DATE -

REVISED -  
REVISED -  
REVISED -  
REVISED -

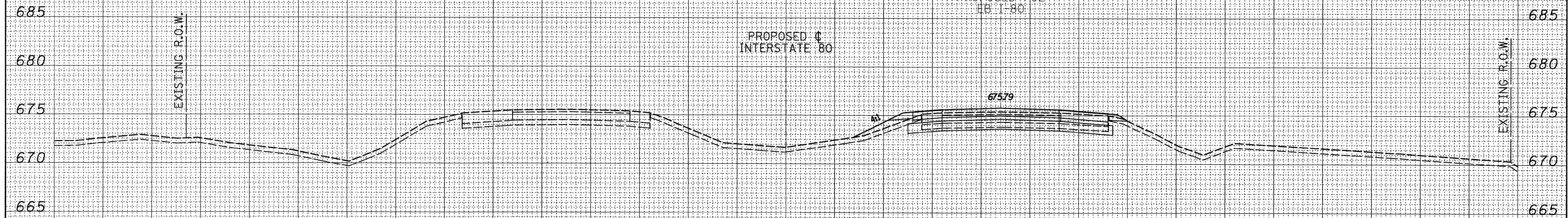
**STATE OF ILLINOIS  
DEPARTMENT OF TRANSPORTATION**

**PROPOSED CROSS SECTIONS**  
SCALE: SHEET NO. OF SHEETS STA. 3469+00.000 TO STA. 3469+50.000

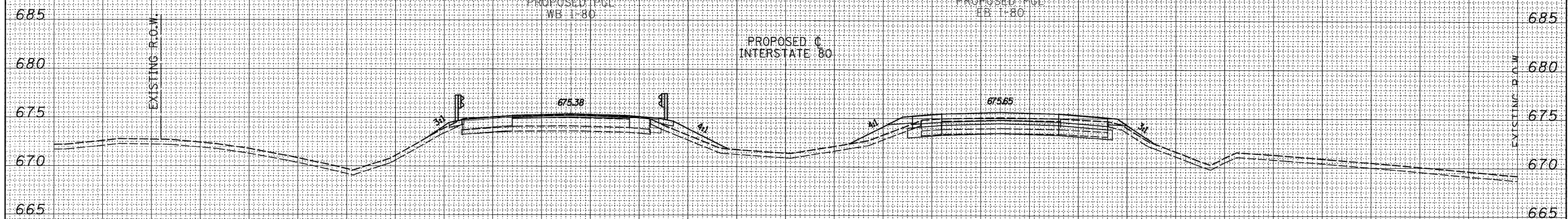
F.A. RTE. 80	SECTION •	COUNTY	TOTAL SHEETS 344	SHEET NO. 324
		BUREAU	CONTRACT NO. 66908	
FED. ROAD DIST. NO. [ILLINOIS] FED. AID PROJECT				

QUANTITIES (SF):  
EXCAVATION = 14.2  
UNSUITABLE = 8.8  
EMBANKMENT = 11.4

QUANTITIES (SF):  
EXCAVATION = 8.7  
UNSUITABLE = 23.7  
EMBANKMENT = 35.5



STA. 3469+50.000



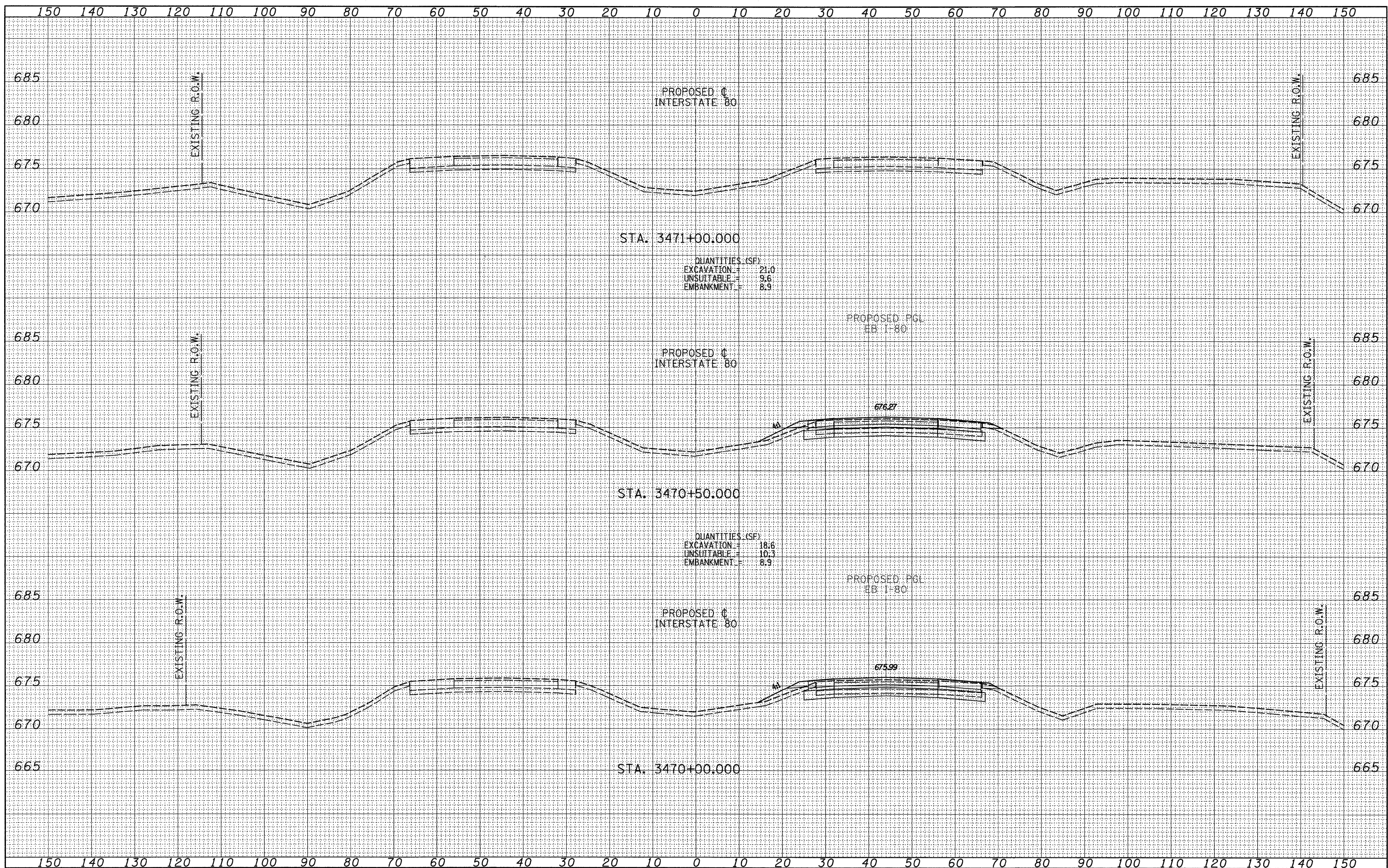
STA. 3469+00.000

P:\62429\I-80\Road\602429.30.C\209931501.dgn

8/17/2009 4:31:09 PM

• 06-[7BR & BR-1, 7VB-M, 6BR & 6, 7 RS-1 & I]





STA. 3471+00.000

QUANTITIES (SF)  
 EXCAVATION = 21.0  
 UNSUITABLE = 9.6  
 EMBANKMENT = 8.9

STA. 3470+50.000

QUANTITIES (SF)  
 EXCAVATION = 18.6  
 UNSUITABLE = 10.3  
 EMBANKMENT = 8.9

STA. 3470+00.000

FILE NAME =  
 #FILE#  
 TYLIN INTERNATIONAL

USER NAME = #USER#  
 PLOT SCALE = #SCALE#  
 PLOT DATE = 8/17/2009

DESIGNED -  
 DRAWN -  
 CHECKED -  
 DATE -

REVISED -  
 REVISED -  
 REVISED -  
 REVISED -

STATE OF ILLINOIS  
 DEPARTMENT OF TRANSPORTATION

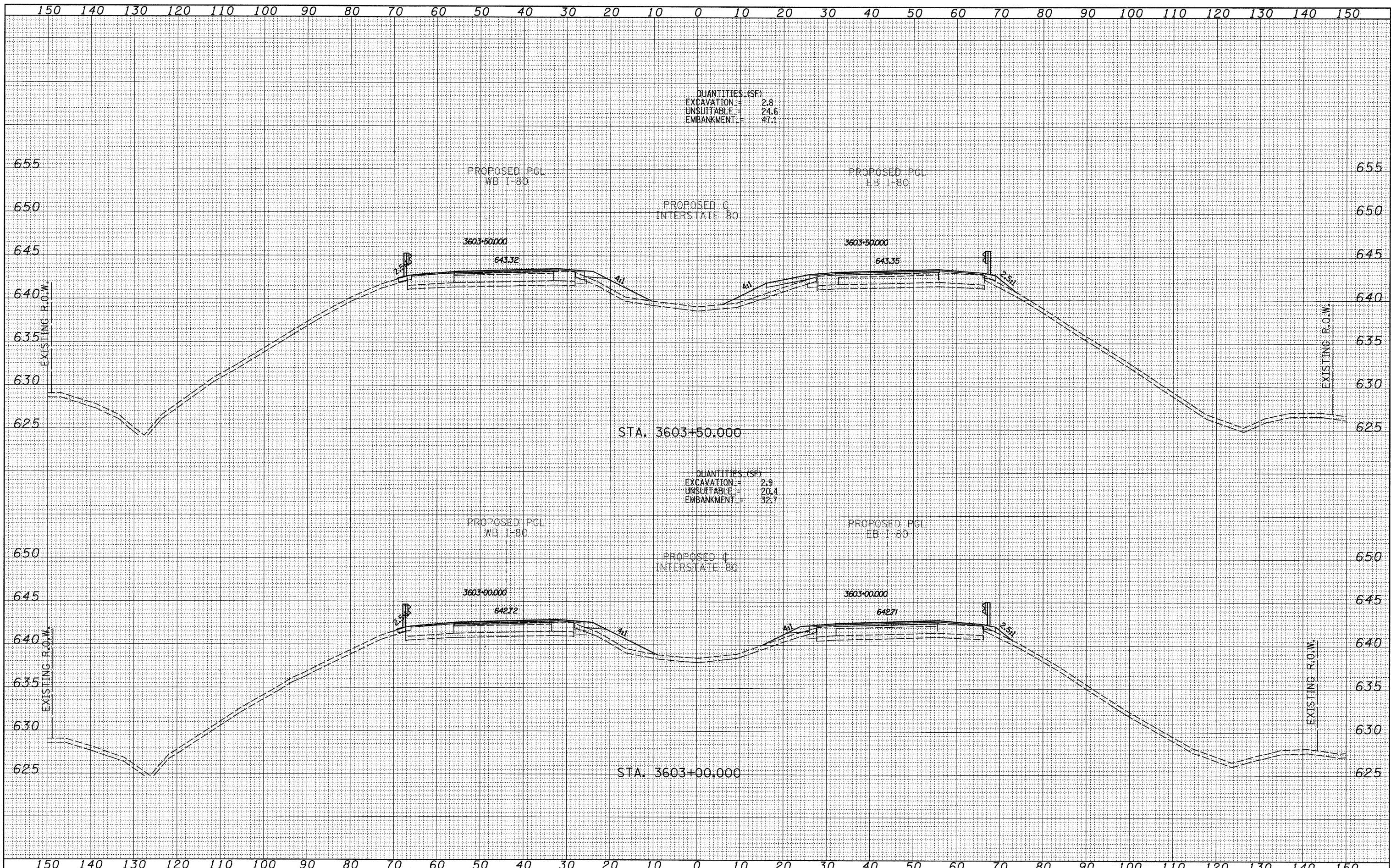
PROPOSED CROSS SECTIONS

SCALE: SHEET NO. OF SHEETS STA. 3470+00.000 TO STA. 3471+00.000

F.A. RTE. 80	SECTION .	COUNTY	TOTAL SHEETS NO.
		BUREAU	344/325
		CONTRACT NO.	66908

FED. ROAD DIST. NO. ILLINOIS FED. AID PROJECT  
 \* 06-C7BR & BR-1, 7VB-M, 6BR & 6, 7 RS-1 & 11

P:\602423\11-80\Road\602423\_30\_C\20993\350.dgn  
 8/17/2009 4:51:08 PM



QUANTITIES (SF)  
 EXCAVATION = 2.8  
 UNSUITABLE = 24.6  
 EMBANKMENT = 47.1

QUANTITIES (SF)  
 EXCAVATION = 2.9  
 UNSUITABLE = 20.4  
 EMBANKMENT = 32.7

FILE NAME =  
 #FILE#  
**TYLIN INTERNATIONAL**

USER NAME = #USER#  
 PLOT SCALE = #SCALE#  
 PLOT DATE = 8/14/2009

DESIGNED -	REVISED -
DRAWN -	REVISED -
CHECKED -	REVISED -
DATE -	REVISED -

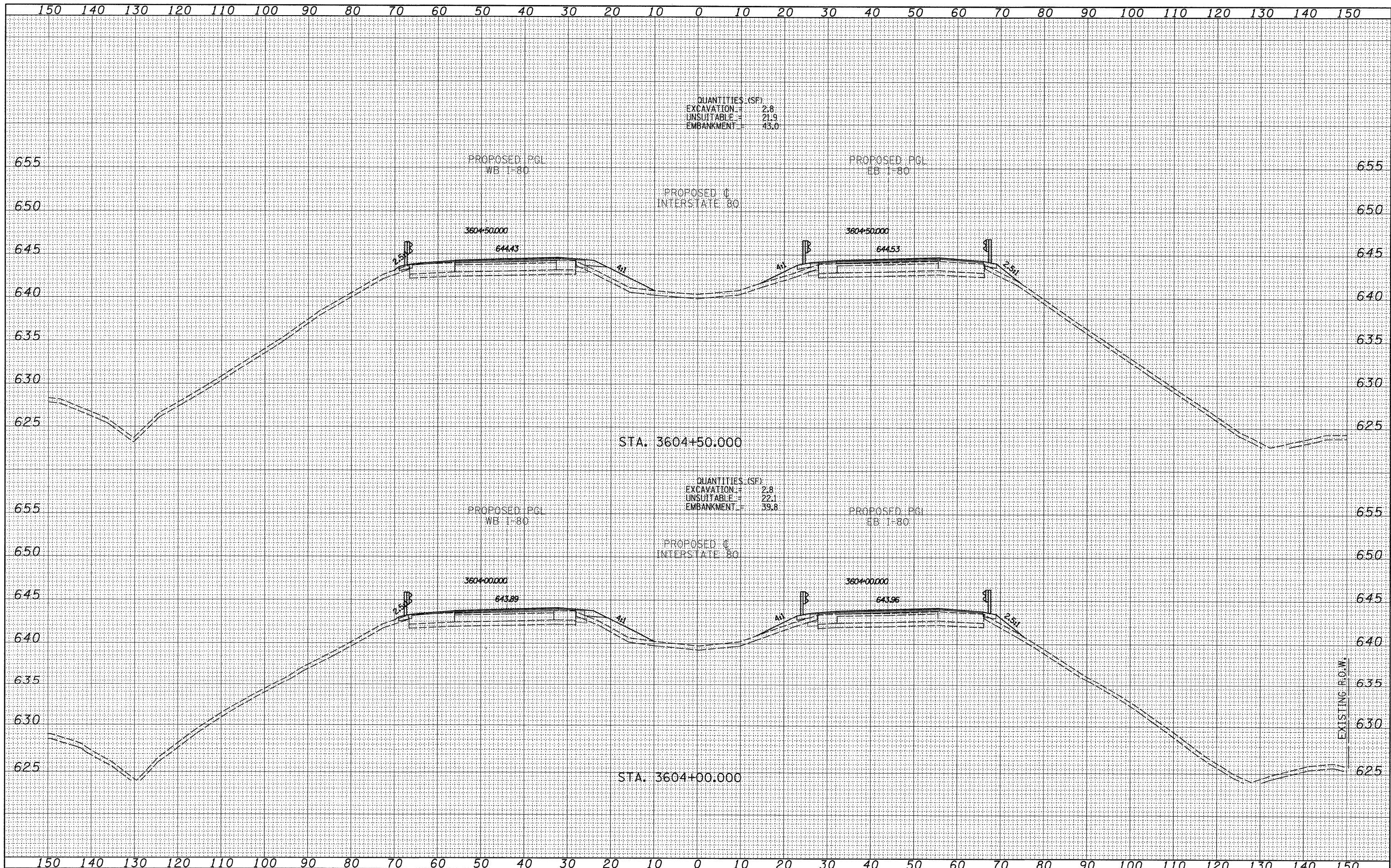
**STATE OF ILLINOIS  
 DEPARTMENT OF TRANSPORTATION**

**PROPOSED CROSS SECTIONS**

SCALE: SHEET NO. OF SHEETS STA. 3603+00.000 TO STA. 3603+50.000

F.A. RTE. 80	SECTION •	COUNTY	TOTAL SHEETS 344	SHEET NO. 326
		BUREAU	CONTRACT NO. 66908	

• 06-[7BR & BR-1, 7VB-M, 6BR & 6, 7 RS-1 & II



FILE NAME =  
 #FILE#  
**TYLIN INTERNATIONAL**

USER NAME = #USER#  
 DESIGNED -  
 DRAWN -  
 CHECKED -  
 DATE -

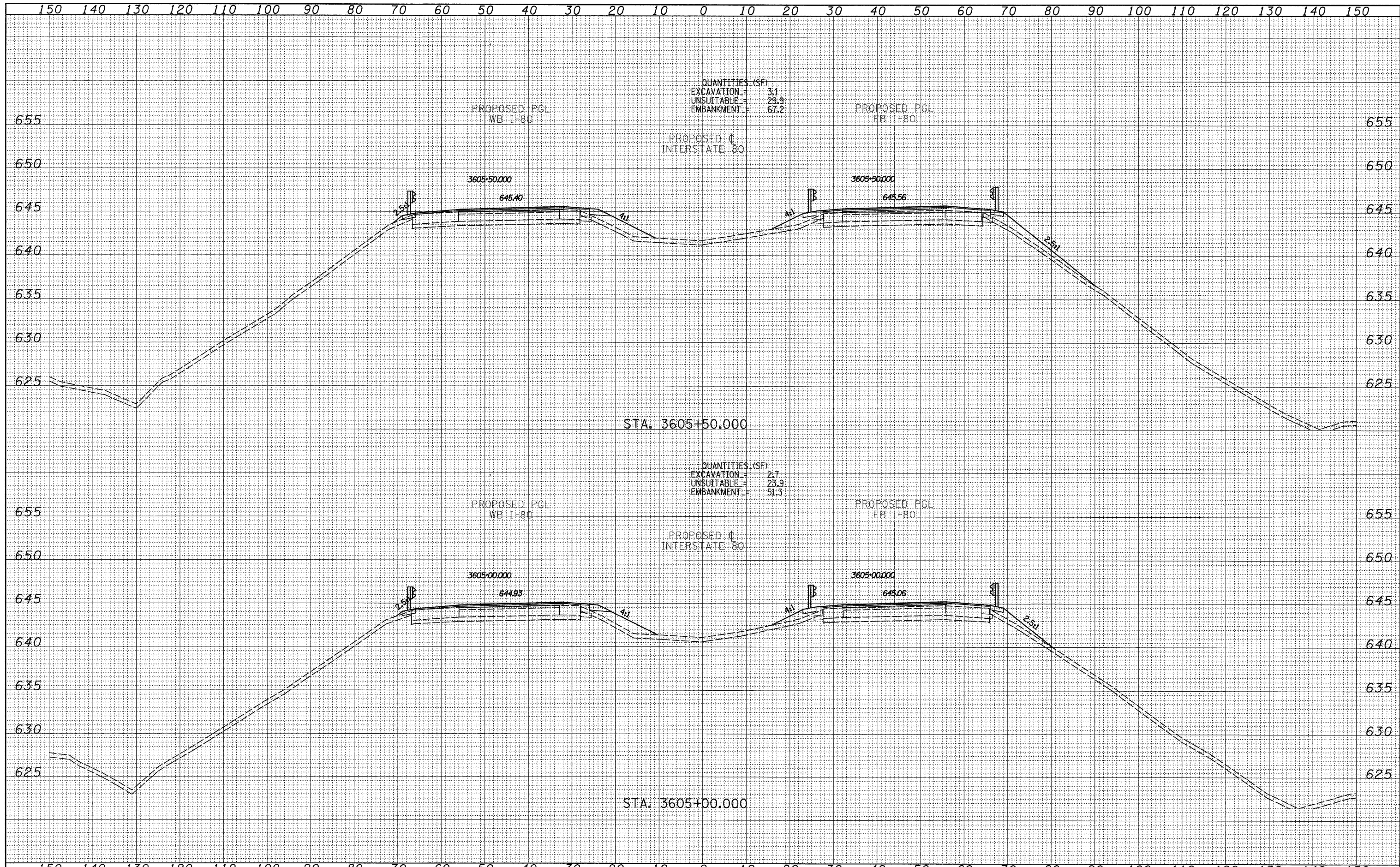
REVISED -  
 REVISED -  
 REVISED -  
 REVISED -

**STATE OF ILLINOIS  
 DEPARTMENT OF TRANSPORTATION**

**PROPOSED CROSS SECTIONS**  
 SCALE: SHEET NO. OF SHEETS STA. 3604+00.000 TO STA. 3604+50.000

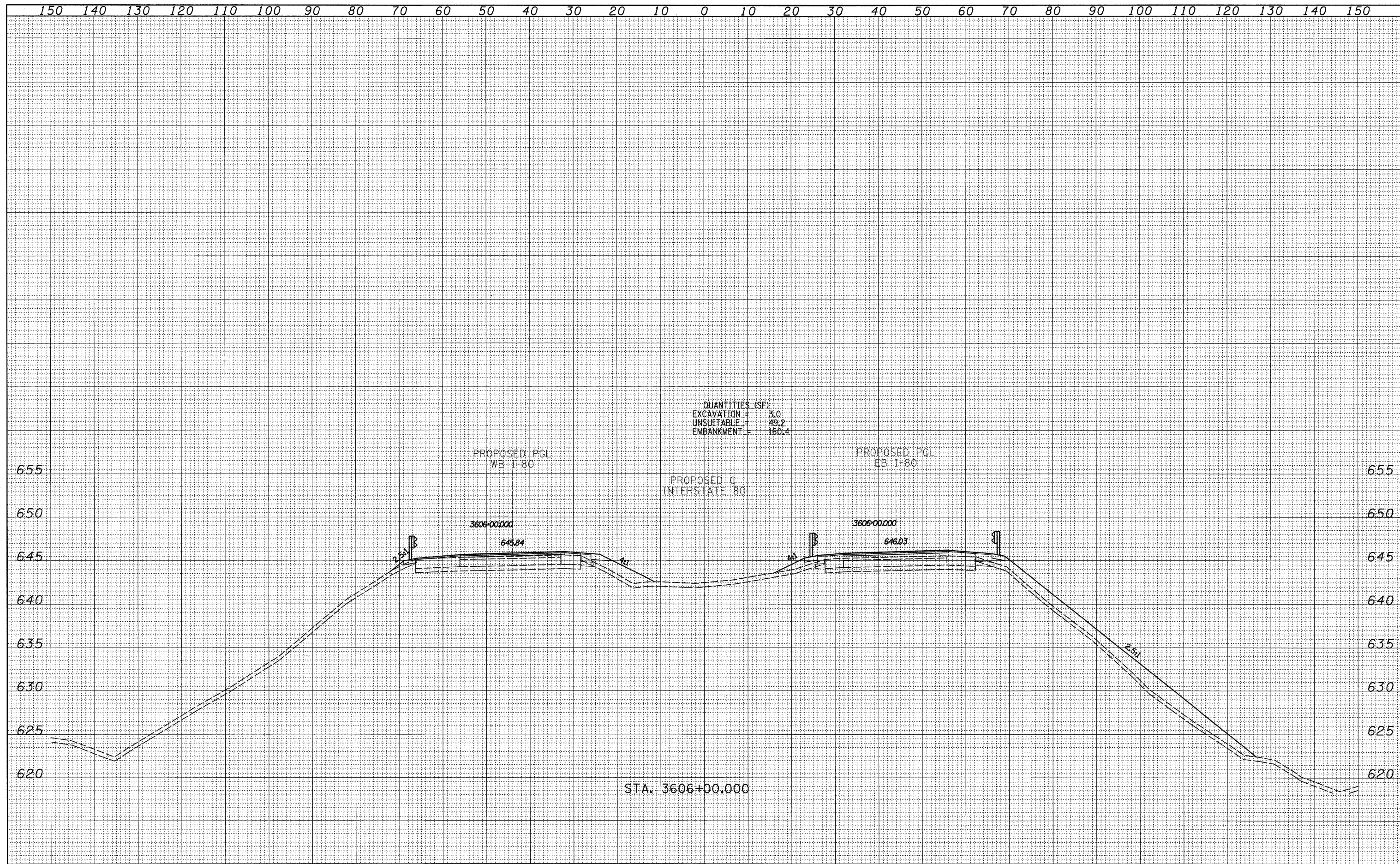
F.A. RTE. 80	SECTION .	COUNTY	TOTAL SHEETS 327	SHEET NO. 327
		BUREAU	344	
		CONTRACT NO. 66908		

• 06-T7BR & BR-1, TVB-M, 6BR & 6, 7 RS-1 & II



FILE NAME =	USER NAME = *USER*	DESIGNED -	REVISED -	<b>STATE OF ILLINOIS DEPARTMENT OF TRANSPORTATION</b>	<b>PROPOSED CROSS SECTIONS</b>			F.A. RTE. 80	SECTION •	COUNTY	TOTAL SHEETS 349	SHEET NO. 378
#FILE#		DRAWN -	REVISED -		SCALE:	SHEET NO.	OF	SHEETS	STA. 3605+00.000 TO STA. 3605+50.000	FED. ROAD DIST. NO.	ILLINOIS FED. AID PROJECT	CONTRACT NO. 66908
TYLIN INTERNATIONAL	PLOT SCALE = *SCALE*	CHECKED -	REVISED -									
	PLOT DATE = 8/14/2009	DATE -	REVISED -									

• 06-[7BR & BR-1, 7VB-M, 6BR & 6, 7 RS-1 & I]



QUANTITIES (SF)  
 EXCAVATION = 3.0  
 UNSUITABLE = 49.2  
 EMBANKMENT = 160.4

PROPOSED PGL  
 WB I-80

PROPOSED PGL  
 EB I-80

PROPOSED I  
 INTERSTATE 80

3606+00.000

3606+00.000

645.84

646.03

2.5%

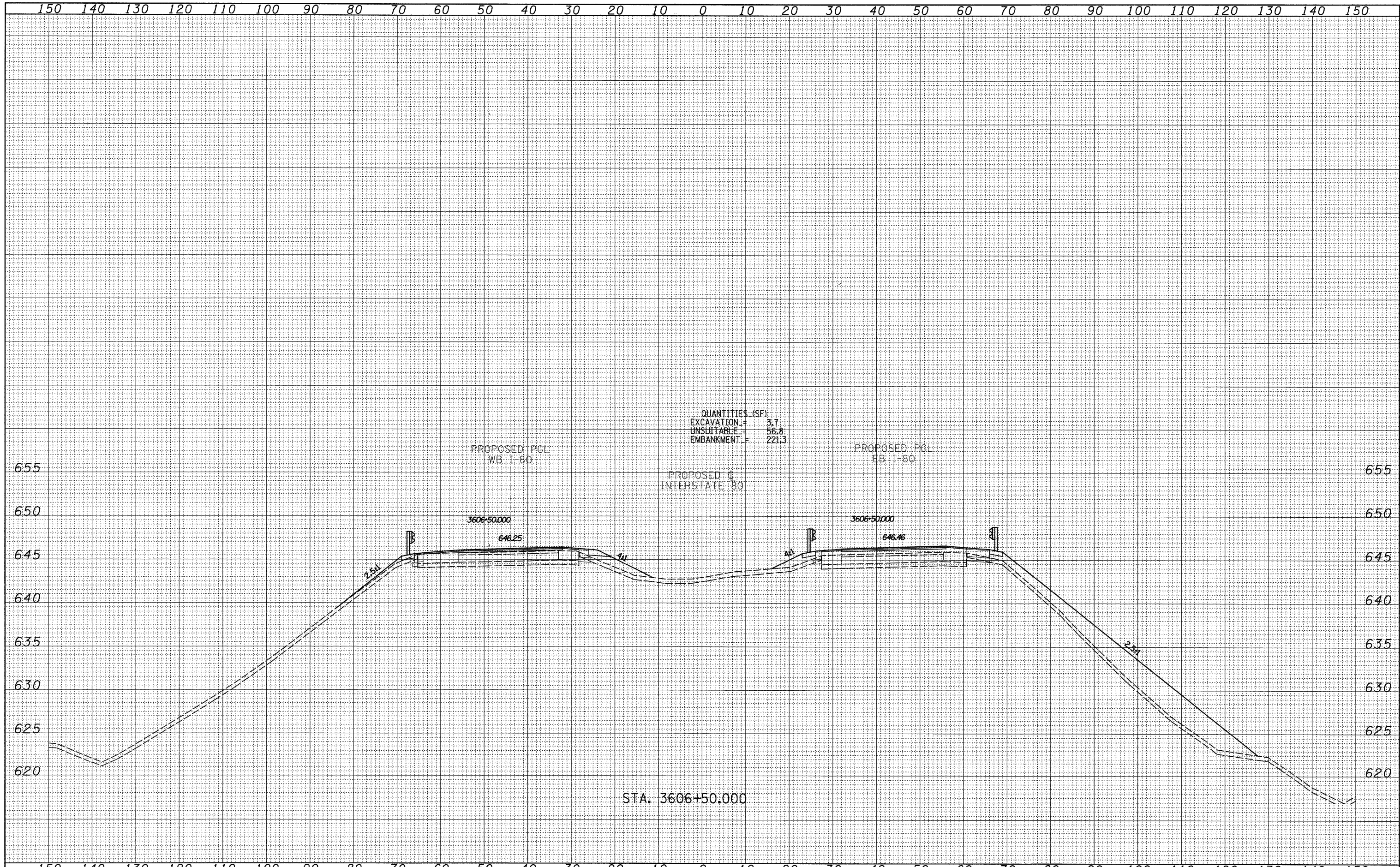
2.5%

STA. 3606+00.000

FILE NAME =	USER NAME = *USER*	DESIGNED -	REVISED -	<b>STATE OF ILLINOIS          DEPARTMENT OF TRANSPORTATION</b>	<b>PROPOSED CROSS SECTIONS</b>			F.A. RTE. 80	SECTION *	COUNTY	TOTAL SHEETS NO.	SHEET NO.			
#FILE#		DRAWN -	REVISED -					80		BUREAU	341	325			
PLOT SCALE = *SCALE*		CHECKED -	REVISED -					SCALE:	SHEET NO.	OF	SHEETS	STA. 3606+00.000 TO STA. 3606+00.000	FED. ROAD DIST. NO.	ILLINOIS FED. AID PROJECT	CONTRACT NO. 66908
PLOT DATE = 8/14/2009		DATE -	REVISED -												

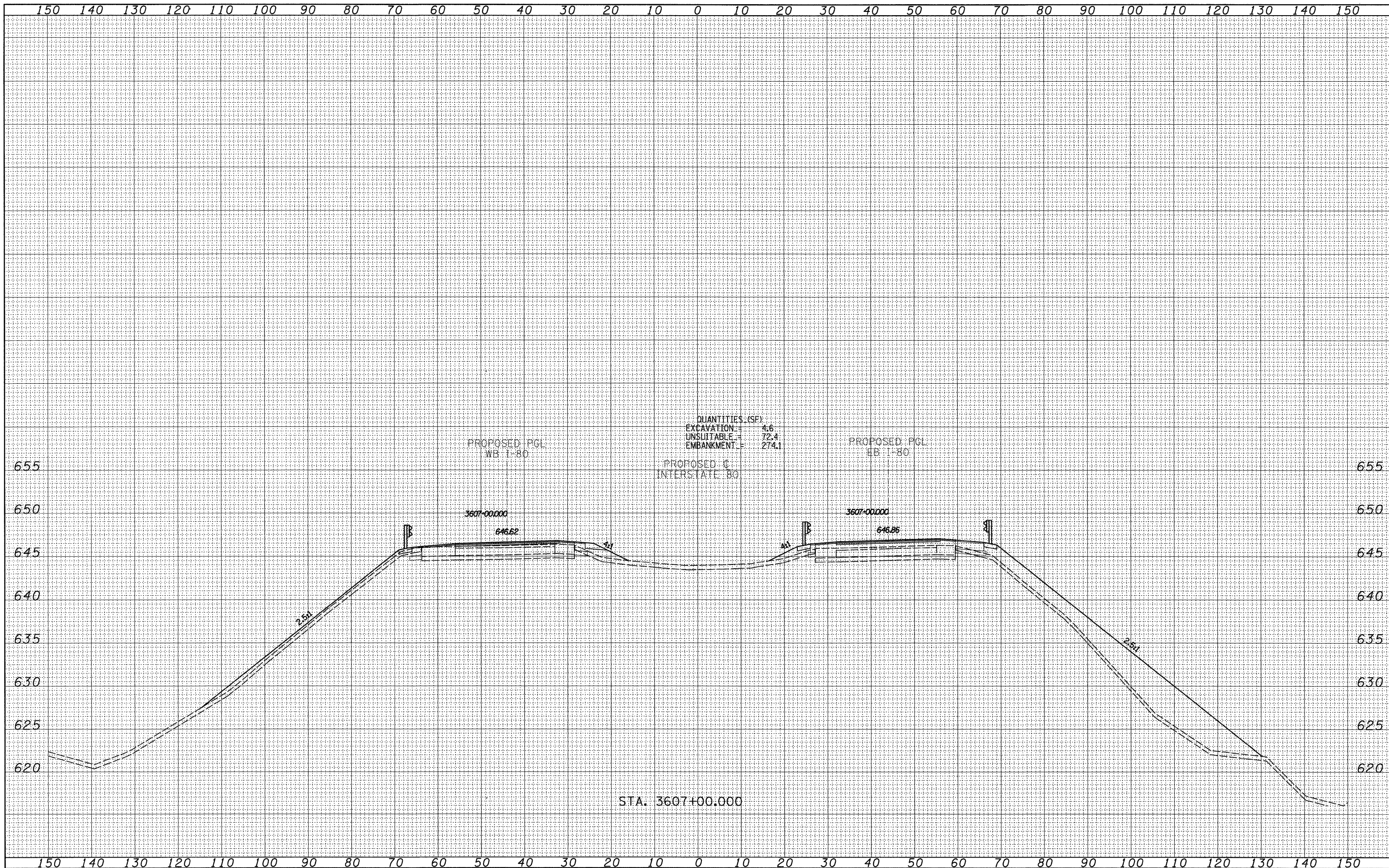
TYLIN INTERNATIONAL

\* 06-I7BR & BR-1, 7VB-M, 6BR & 6, 7 RS-1 & IJ



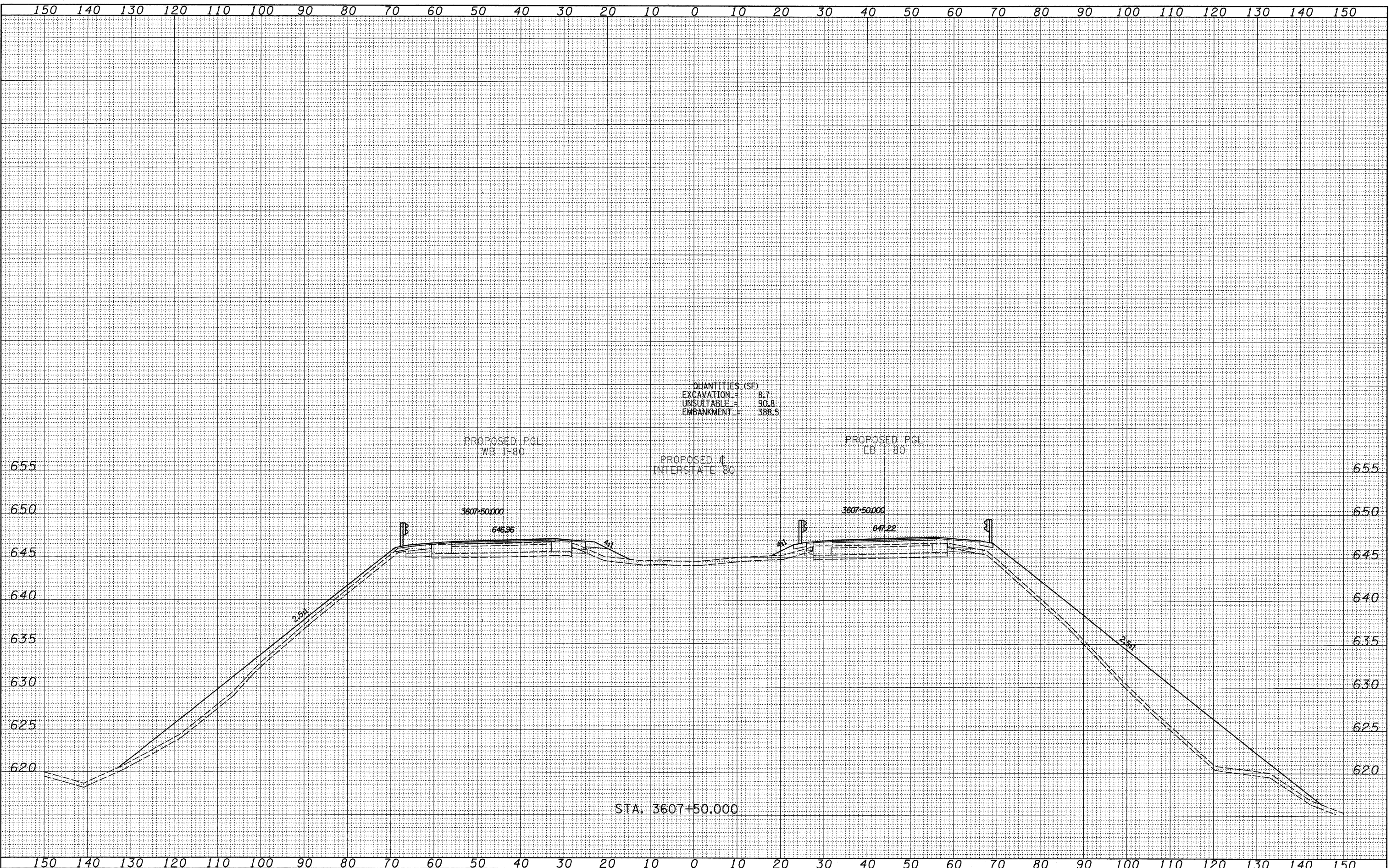
FILE NAME =	USER NAME = *USER*	DESIGNED -	REVISED -	<b>STATE OF ILLINOIS</b> <b>DEPARTMENT OF TRANSPORTATION</b>	<b>PROPOSED CROSS SECTIONS</b>			F.A. RTE.	SECTION	COUNTY	TOTAL SHEETS	SHEET NO.
%FILEL%		DRAWN -	REVISED -		80	.		349	376			
TYLIN INTERNATIONAL	PLOT SCALE = *SCALE*	CHECKED -	REVISED -									
	PLOT DATE = 8/14/2009	DATE -	REVISED -		SCALE:	SHEET NO.	OF SHEETS	STA. 3606+50.000 TO STA. 3606+50.000	FED. ROAD DIST. NO.	ILLINOIS FED. AID PROJECT	BUREAU	CONTRACT NO. 66908

• 06-L7BR & BR-1, 7VB-M, 6BR & 6, 7 RS-1 & II



FILE NAME =	USER NAME = *USER*	DESIGNED -	REVISED -	<b>STATE OF ILLINOIS</b>	<b>PROPOSED CROSS SECTIONS</b>	F.A. RTE.	SECTION	COUNTY	TOTAL SHEETS
#FILEL#		DRAWN -	REVISED -	<b>DEPARTMENT OF TRANSPORTATION</b>		80	.		NO.
		CHECKED -	REVISED -					BUREAU	344 (33)
		DATE -	REVISED -					CONTRACT NO.	66908
TYLIN INTERNATIONAL	PLOT SCALE = *SCALE*				SCALE:	SHEET NO.	OF	SHEETS	STA. 3607+00.000 TO STA. 3607+00.000
	PLOT DATE = 8/14/2009							FED. ROAD DIST. NO.	ILLINOIS FED. AID PROJECT

\* 06-17BR & BR-1, 7VB-M, 6BR & 6, 7 RS-1 & I1



FILE NAME =  
 #FILEL#  
**TYLIN INTERNATIONAL**

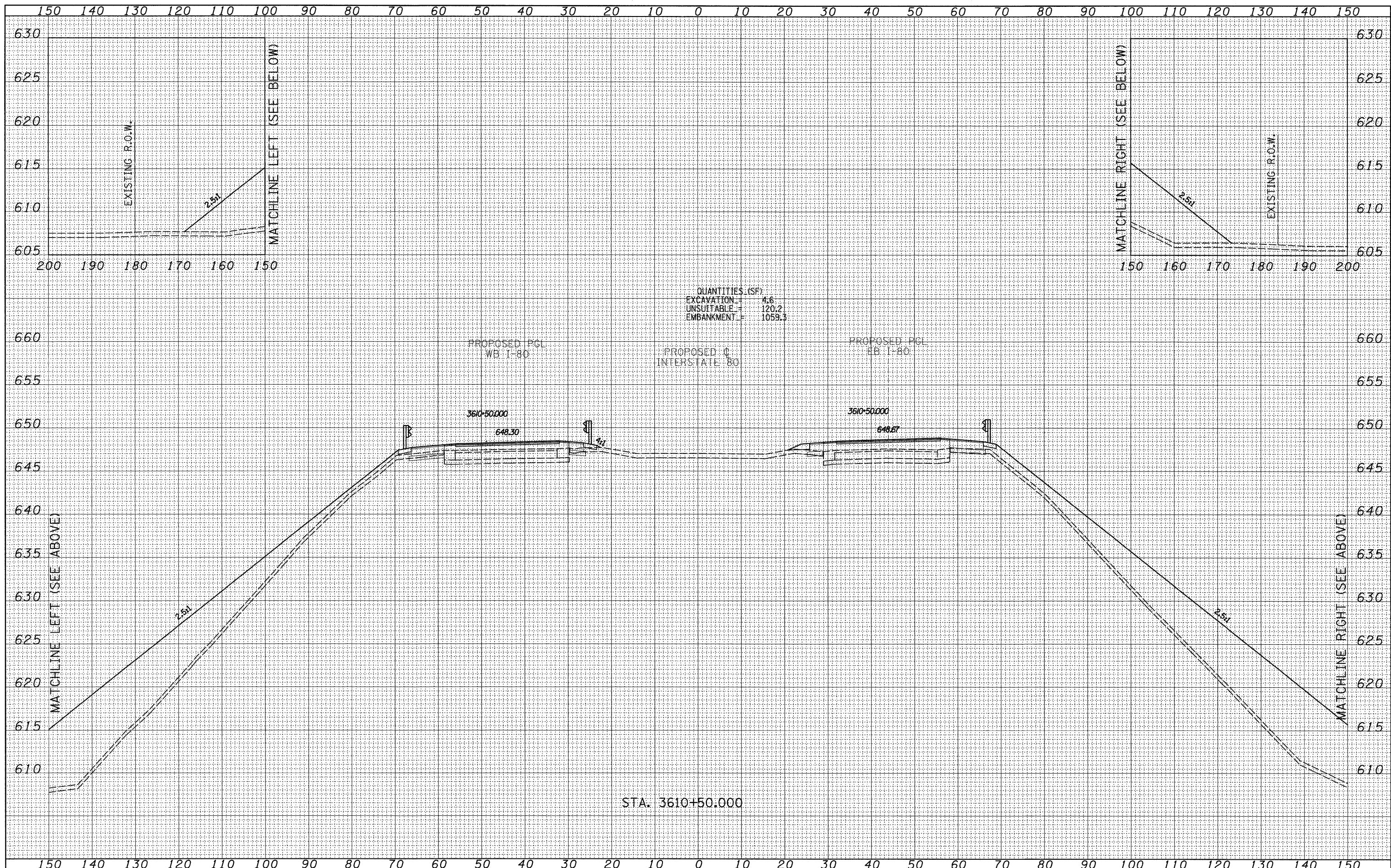
USER NAME = #USER#	DESIGNED -	REVISED -
PLOT SCALE = #SCALE#	DRAWN -	REVISED -
PLOT DATE = 8/14/2009	CHECKED -	REVISED -
	DATE -	REVISED -

**STATE OF ILLINOIS**  
**DEPARTMENT OF TRANSPORTATION**

<b>PROPOSED CROSS SECTIONS</b>			
SCALE:	SHEET NO.	OF SHEETS	STA. 3607+50.000 TO STA. 3607+50.000

F.A. RTE. 80	SECTION •	COUNTY	TOTAL SHEETS 379	SHEET NO. 372
FED. ROAD DIST. NO.		ILLINOIS FED. AID PROJECT		
		CONTRACT NO. 66908		





FILE NAME =  
 #FILE#  
 TYLIN INTERNATIONAL

USER NAME = #USER#  
 PLOT SCALE = #SCALE#  
 PLOT DATE = 8/14/2009

DESIGNED -	REVISED -
DRAWN -	REVISED -
CHECKED -	REVISED -
DATE -	REVISED -

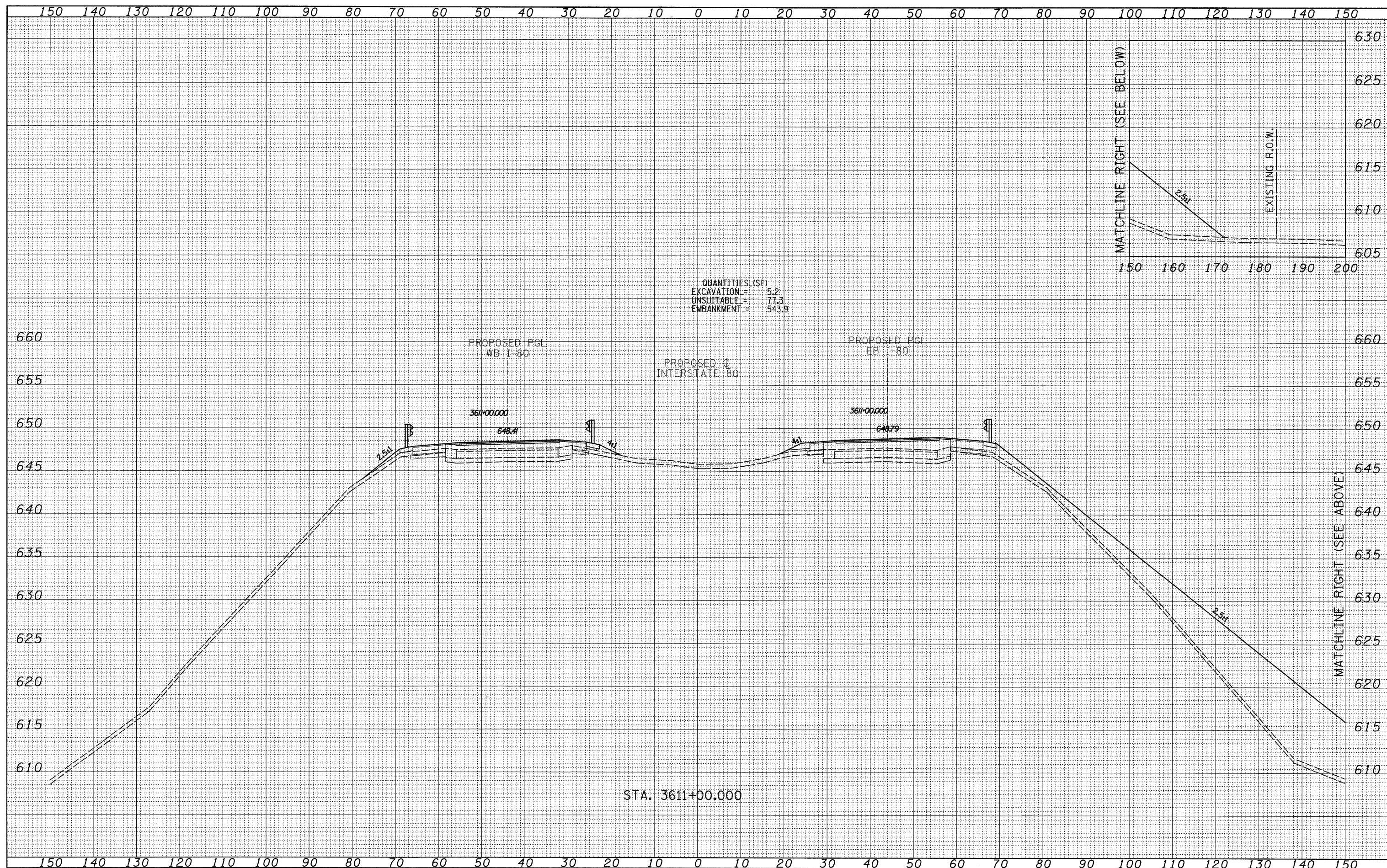
**STATE OF ILLINOIS  
 DEPARTMENT OF TRANSPORTATION**

**PROPOSED CROSS SECTIONS**

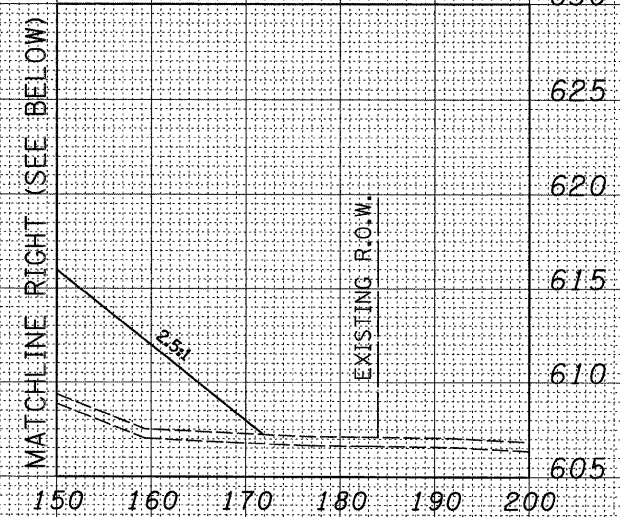
SCALE: SHEET NO. OF SHEETS STA. 3610+50.000 TO STA. 3610+50.000

F.A. RTE. 80	SECTION .	COUNTY	TOTAL SHEETS 397	SHEET NO. 333
BUREAU			CONTRACT NO. 66908	

• 06-17BR & BR-1, 7VB-M, 6BR & 6, 7 RS-1 & 11



QUANTITIES (SF)  
 EXCAVATION = 5.2  
 UNSUITABLE = 77.3  
 EMBANKMENT = 543.9



STA. 3611+00.000

FILE NAME =  
 #FILE#  
**TYLIN INTERNATIONAL**

USER NAME = #USER#  
 PLOT SCALE = #SCALE#  
 PLOT DATE = 8/14/2009

DESIGNED -	REVISED -
DRAWN -	REVISED -
CHECKED -	REVISED -
DATE -	REVISED -

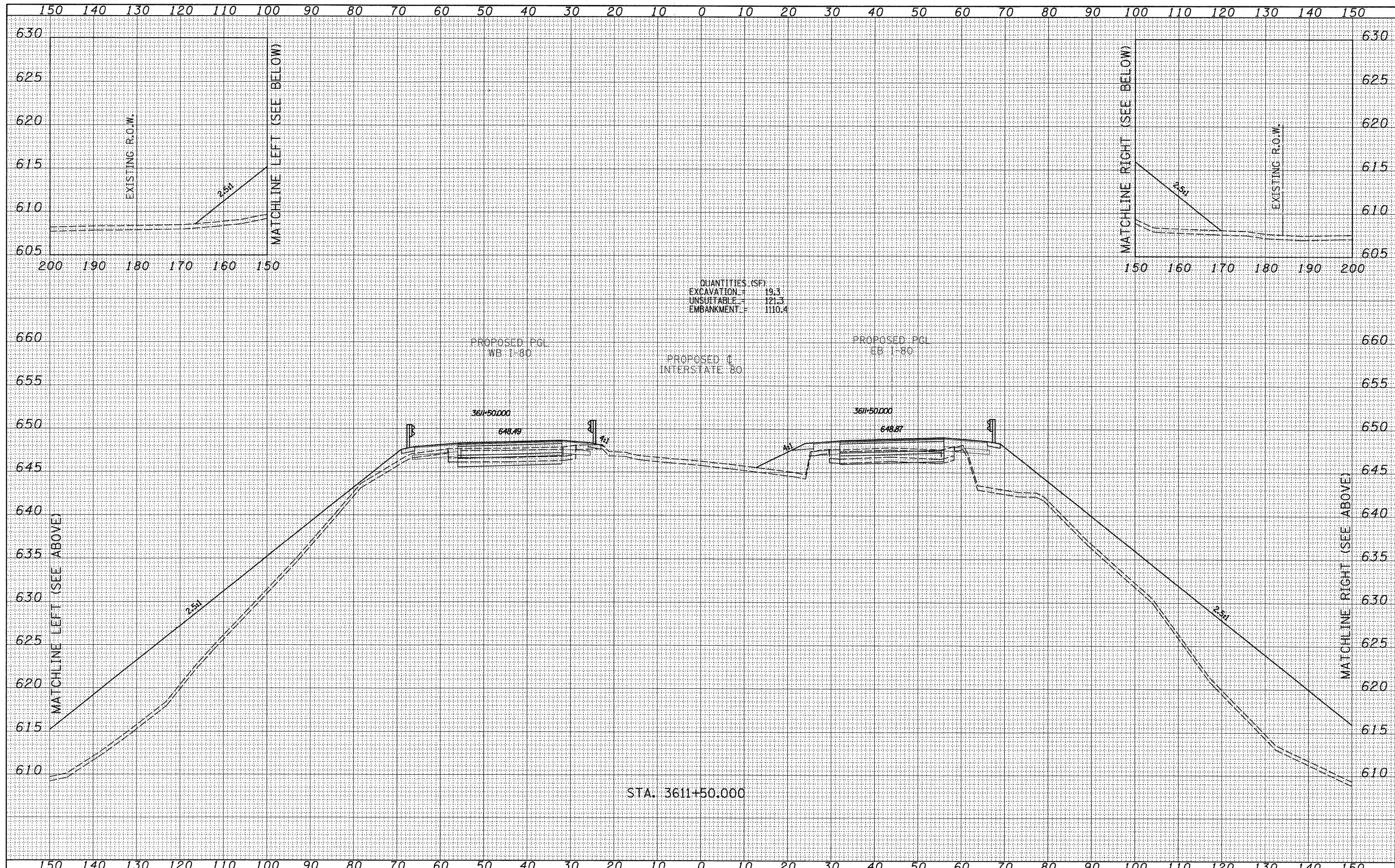
**STATE OF ILLINOIS  
 DEPARTMENT OF TRANSPORTATION**

**PROPOSED CROSS SECTIONS**

SCALE: SHEET NO. OF SHEETS STA. 3611+00.000 TO STA. 3611+00.000

F.A. RTE. 80	SECTION .	COUNTY	TOTAL SHEETS	SHEET NO.
		BUREAU	349	334
CONTRACT NO. 66908				

• 06-17BR & BR-1, TVB-M, 6BR & 6, 7 RS-1 & 11



QUANTITIES (SF)  
 EXCAVATION = 19.3  
 UNSUITABLE = 121.3  
 EMBANKMENT = 1110.4

PROPOSED PGL  
 WB I-80

PROPOSED C  
 INTERSTATE 80

PROPOSED PGL  
 EB I-80

3611+50.000  
 648.49

3611+50.000  
 648.87

STA. 3611+50.000

FILE NAME =  
 #FILE#  
**TYLIN INTERNATIONAL**

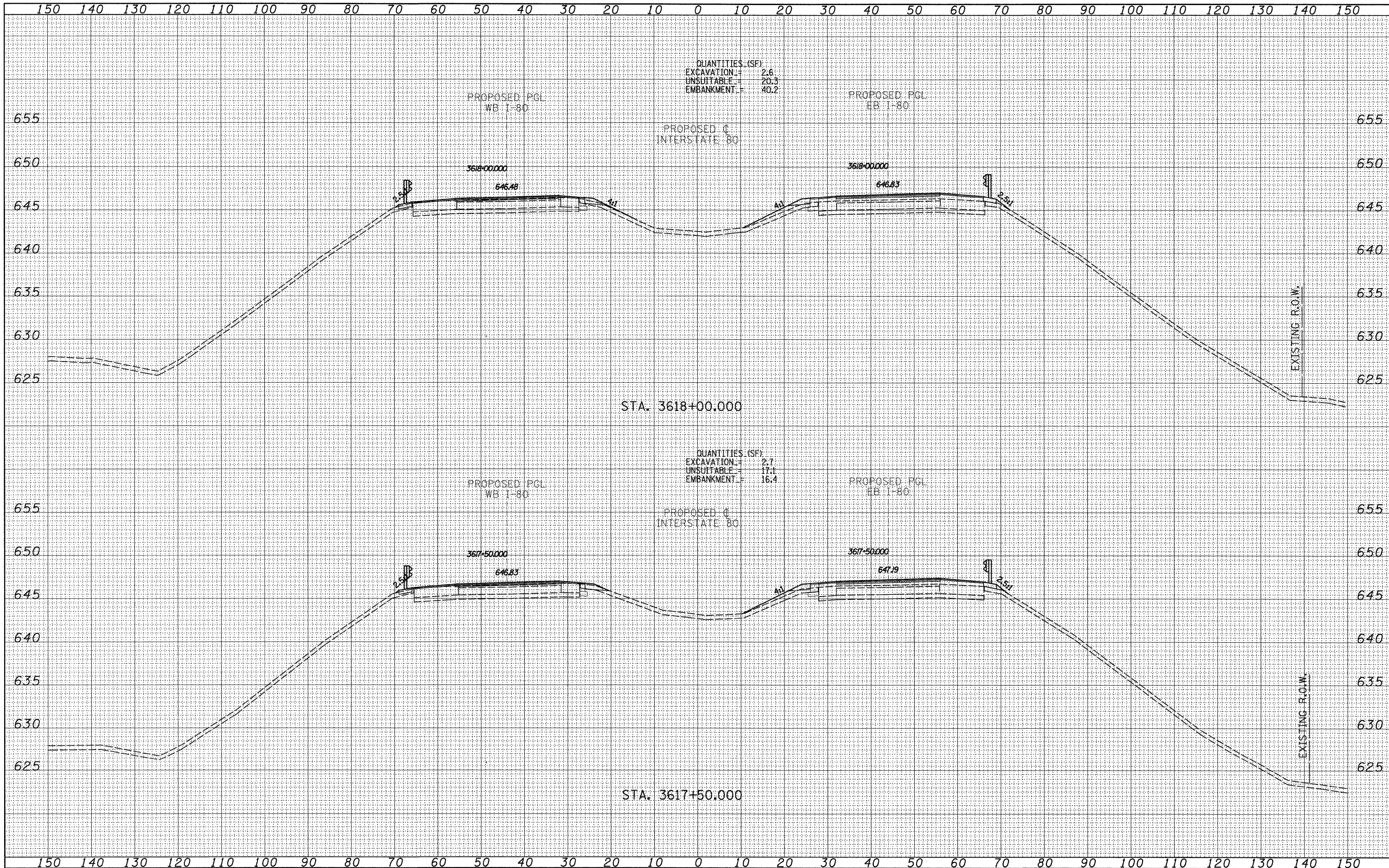
USER NAME = #USER#	DESIGNED -	REVISED -
PLOT SCALE = #SCALE#	DRAWN -	REVISED -
PLOT DATE = 8/14/2009	CHECKED -	REVISED -
	DATE -	REVISED -

**STATE OF ILLINOIS**  
**DEPARTMENT OF TRANSPORTATION**

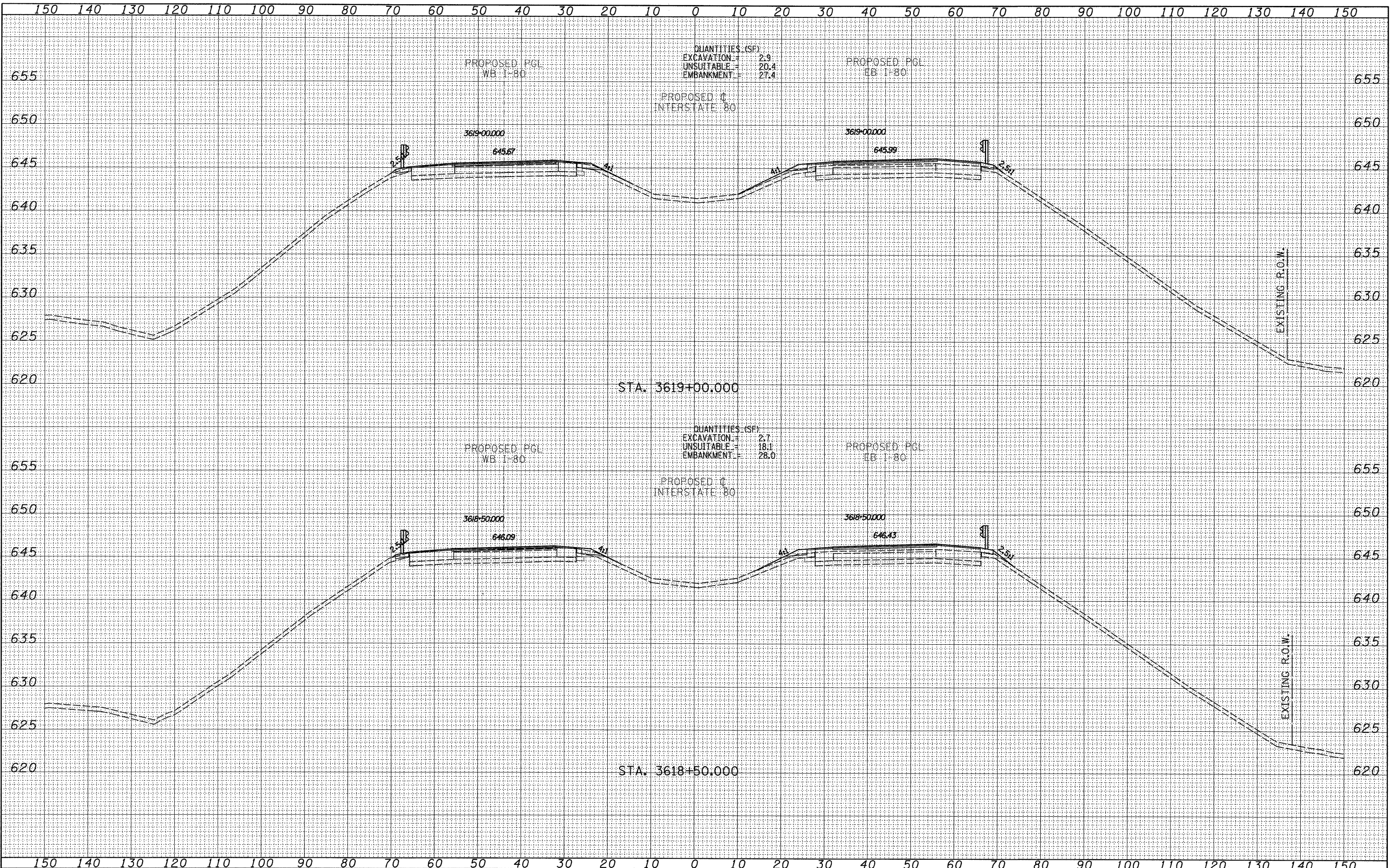
**PROPOSED CROSS SECTIONS**  
 SCALE: SHEET NO. OF SHEETS STA. 3611+50.000 TO STA. 3611+50.000

F.A. RTE. 80	SECTION .	COUNTY	TOTAL SHEETS 341	SHEET NO. 333
		BUREAU	CONTRACT NO. 66908	
FED. ROAD DIST. NO. ILLINOIS FED. AID PROJECT				

• 06-17BR & BR-1, 7VB-M, 6BR & 6, 7 RS-1 & IJ



FILE NAME =	USER NAME = *USER*	DESIGNED -	REVISED -	<b>STATE OF ILLINOIS</b> <b>DEPARTMENT OF TRANSPORTATION</b>	<b>PROPOSED CROSS SECTIONS</b>			F.A. RTE.	SECTION	COUNTY	TOTAL SHEETS	SHEET NO.
#FILE#		DRAWN -	REVISED -		80	*	BUREAU	344	336			
		CHECKED -	REVISED -		SCALE:	SHEET NO.	OF SHEETS	STA. 3617+50.000 TO STA. 3618+00.000	FED. ROAD DIST. NO.	ILLINOIS FED. AID PROJECT	CONTRACT NO. 66908	
		DATE -	REVISED -									



FILE NAME =  
 #FILEL\*  
**TYLIN INTERNATIONAL**

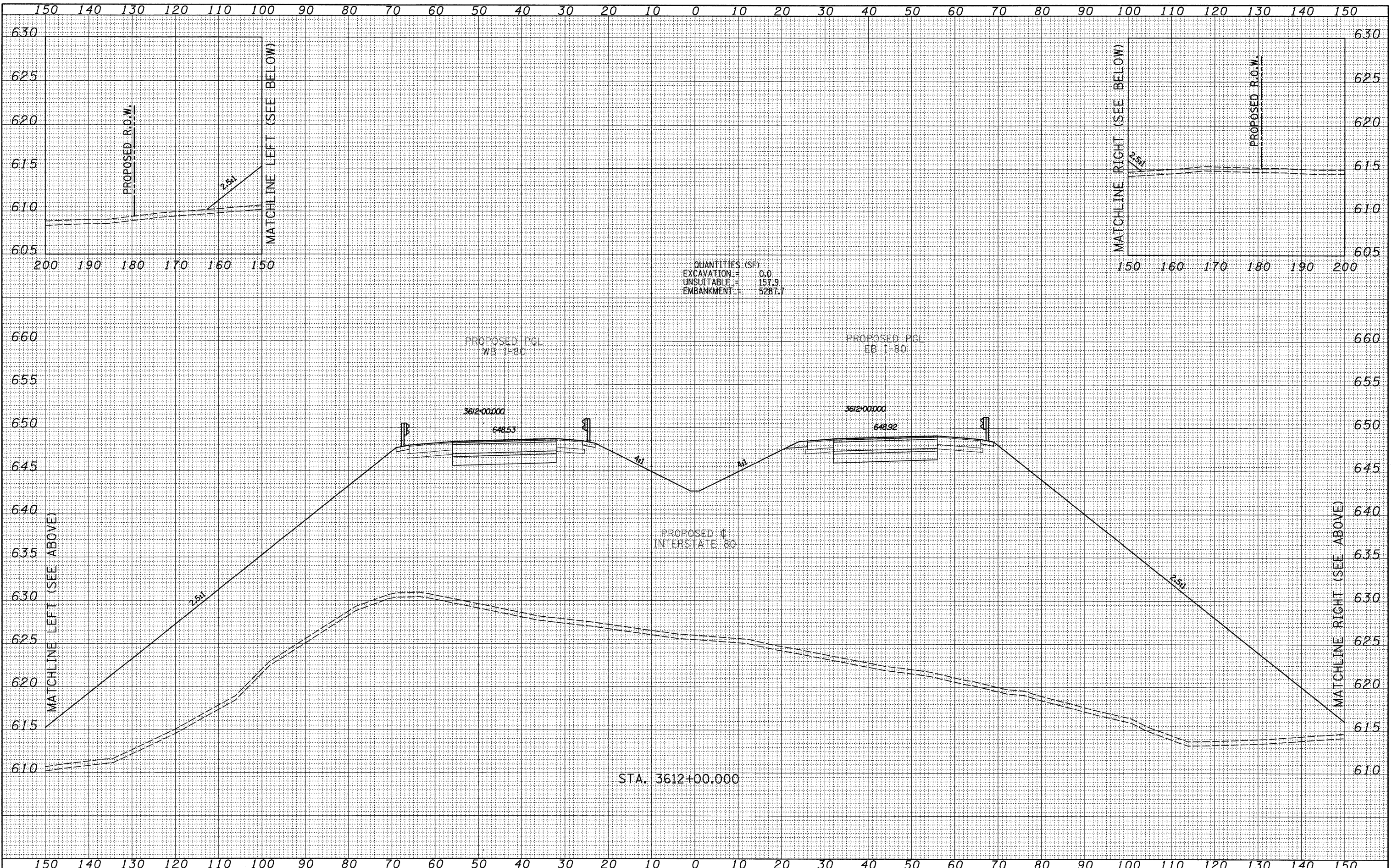
USER NAME = *USER*	DESIGNED -	REVISED -
	DRAWN -	REVISED -
PLOT SCALE = *SCALE*	CHECKED -	REVISED -
PLOT DATE = 8/14/2009	DATE -	REVISED -

**STATE OF ILLINOIS  
 DEPARTMENT OF TRANSPORTATION**

PROPOSED CROSS SECTIONS			
SCALE:	SHEET NO.	OF	SHEETS
			STA. 3618+50.000 TO STA. 3619+00.000

F.A. RTE. 80	SECTION •	COUNTY	TOTAL SHEETS 340/377	SHEET NO. 377
FED. ROAD DIST. NO.		ILLINOIS FED. AID PROJECT	CONTRACT NO. 66908	

• 06-17BR & BR-1, TVB-M, 6BR & 6, 7 RS-1 & IJ

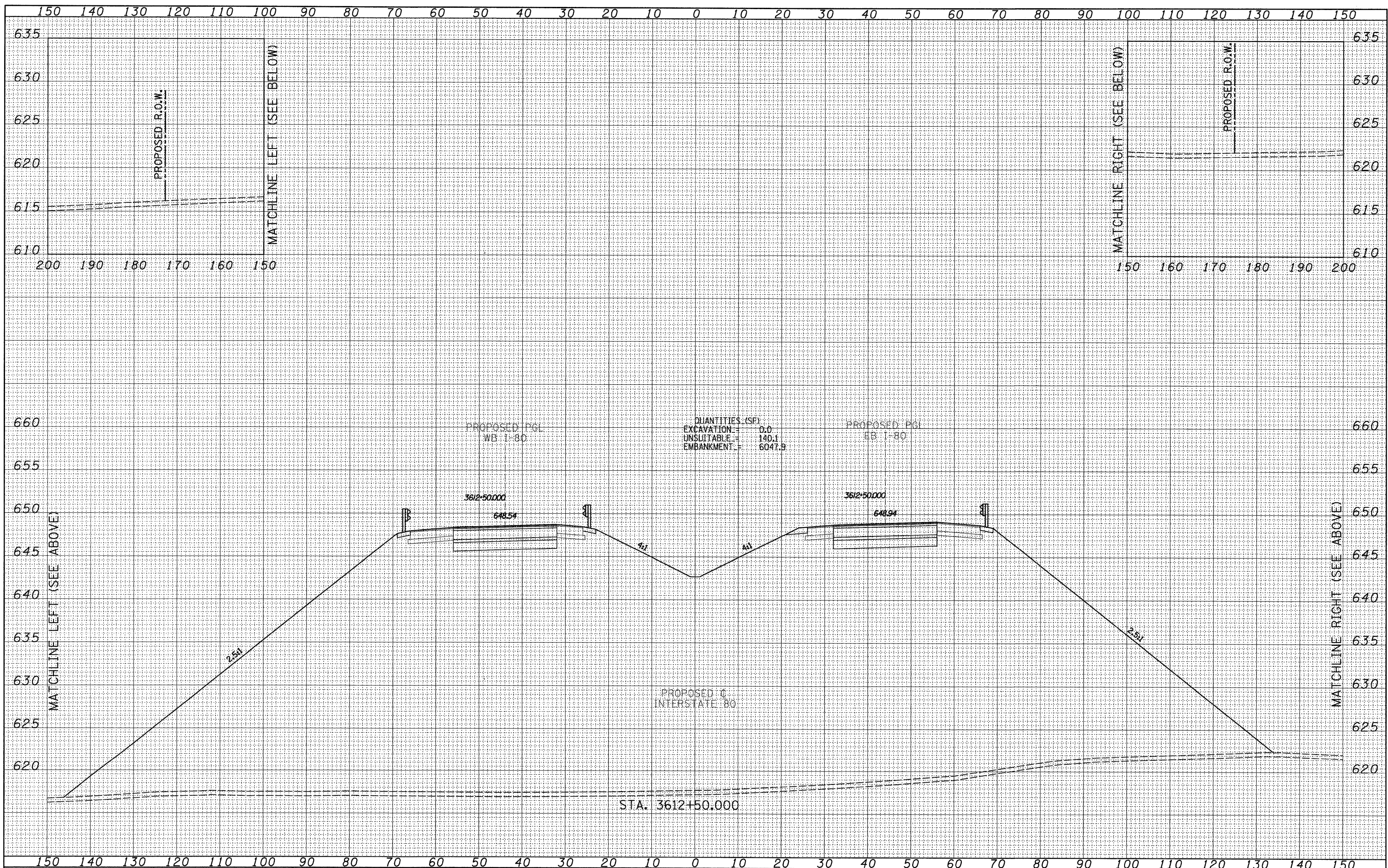


QUANTITIES (SF)  
 EXCAVATION = 0.0  
 UNSUITABLE = 157.9  
 EMBANKMENT = 5287.7

STA. 3612+00.00

FILE NAME =	USER NAME = #USER#	DESIGNED -	REVISED -	<b>STATE OF ILLINOIS</b> <b>DEPARTMENT OF TRANSPORTATION</b>	<b>PROPOSED CROSS SECTIONS</b> SCALE: SHEET NO. OF SHEETS STA. 3612+00.000 TO STA. 3612+00.000			F.A. RTE.	SECTION	COUNTY	TOTAL SHEETS	SHEET NO.
#FILE#		DRAWN -	REVISED -					80	.		344	238
TYLIN INTERNATIONAL	PLOT SCALE = #SCALE#	CHECKED -	REVISED -					BUREAU		CONTRACT NO. 66908		
	PLOT DATE = 6/14/2009	DATE -	REVISED -					FED. ROAD DIST. NO. ILLINOIS FED. AID PROJECT				

• 06-L7BR & BR-1, 7VB-M, 6BR & 6, 7 RS-1 & IJ



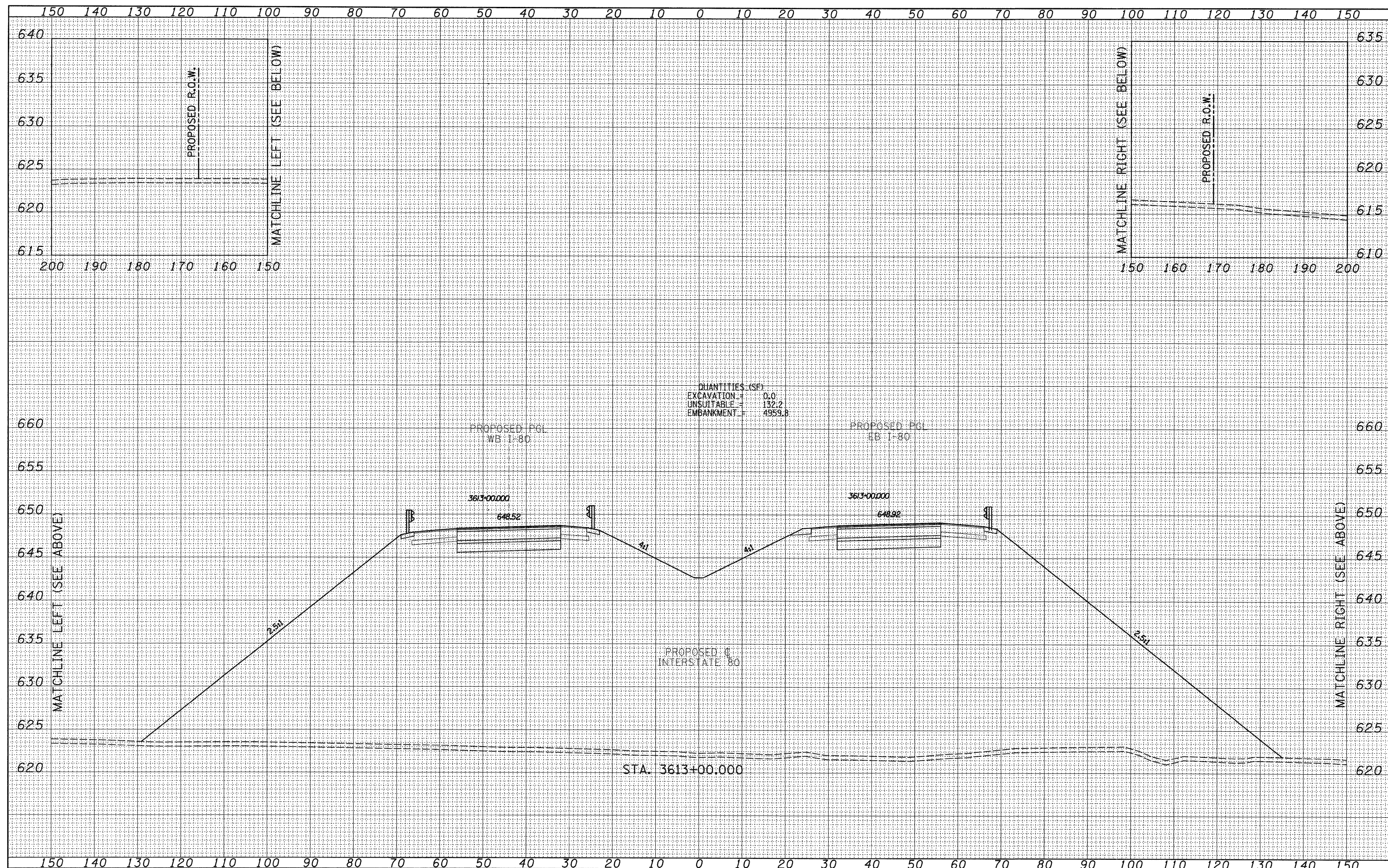
FILE NAME =  
 #FILE#  
**TYLIN** INTERNATIONAL

USER NAME = #USER#	DESIGNED -	REVISED -
PLOT SCALE = #SCALE#	DRAWN -	REVISED -
PLOT DATE = 8/14/2009	CHECKED -	REVISED -
	DATE -	REVISED -

**STATE OF ILLINOIS**  
**DEPARTMENT OF TRANSPORTATION**

**PROPOSED CROSS SECTIONS**  
 SCALE: SHEET NO. OF SHEETS STA. 3612+50.000 TO STA. 3612+50.000

F.A. RTE. 80	SECTION •	COUNTY	TOTAL SHEETS 374	SHEET NO. 335
FED. ROAD DIST. NO.		ILLINOIS FED. AID PROJECT		
• 06-L7BR & BR-1, 7VB-M, 6BR & 6, 7 RS-1 & II		CONTRACT NO. 66908		



QUANTITIES (SF)  
 EXCAVATION = 0.0  
 UNSUITABLE = 132.2  
 EMBANKMENT = 4953.8

PROPOSED PGL  
 WB 1-80

PROPOSED PGL  
 EB 1-80

3613+00.000

648.52

3613+00.000

648.92

PROPOSED G  
 INTERSTATE 80

STA. 3613+00.000

FILE NAME = #FILEL\*  
 TYLIN INTERNATIONAL

USER NAME = #USER\*  
 PLOT SCALE = #SCALE\*  
 PLOT DATE = 8/14/2009

DESIGNED -	REVISED -
DRAWN -	REVISED -
CHECKED -	REVISED -
DATE -	REVISED -

STATE OF ILLINOIS  
 DEPARTMENT OF TRANSPORTATION

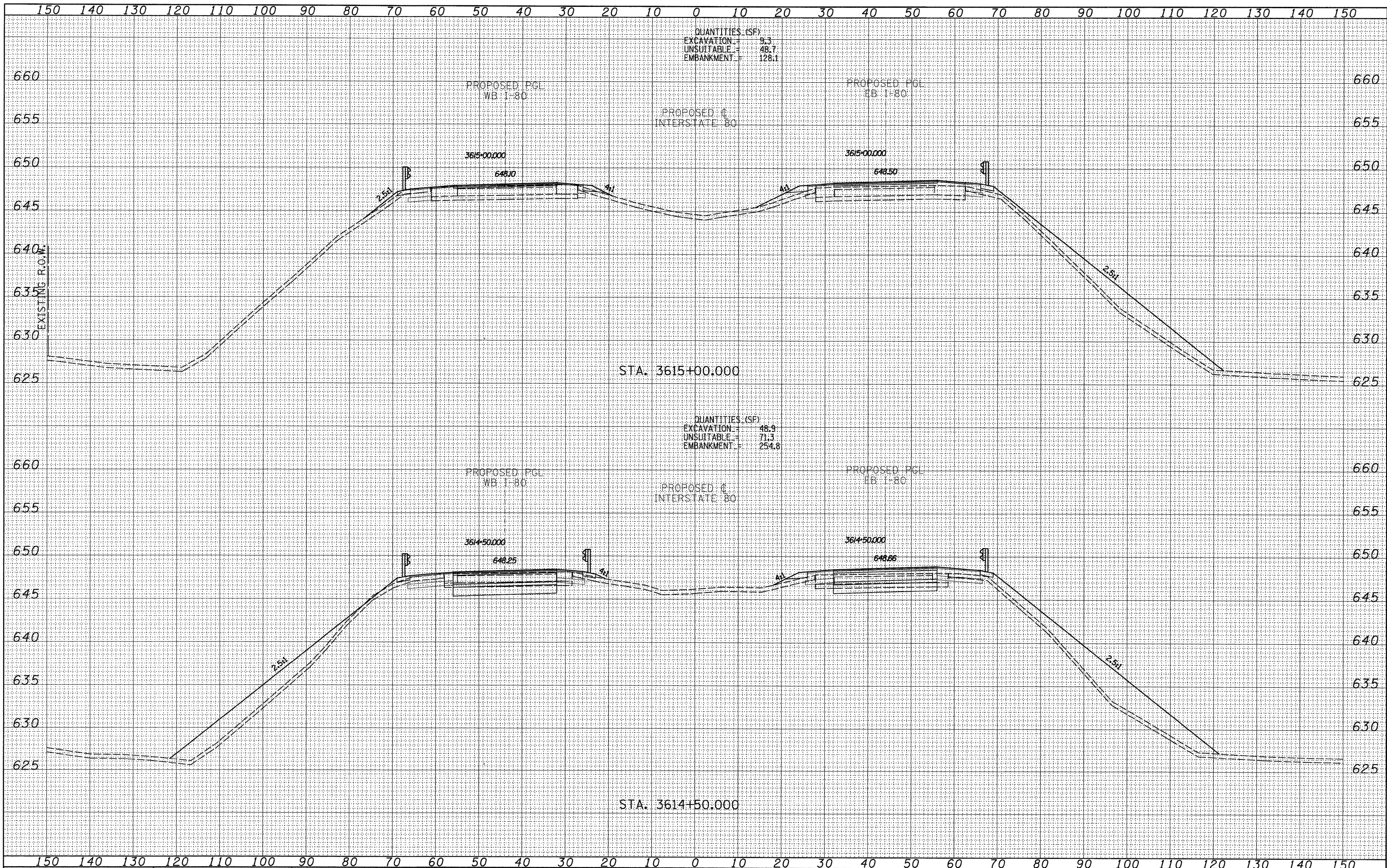
PROPOSED CROSS SECTIONS

SCALE: SHEET NO. OF SHEETS STA. 3613+00.000 TO STA. 3613+00.000

F.A. RTE. 80	SECTION .	COUNTY	TOTAL SHEETS 344	SHEET NO. 34
BUREAU		CONTRACT NO. 66908		

• 06-L7BR & BR-1, 7VB-M, 6BR & 6, 7 RS-1 & 1J





QUANTITIES (SF)  
 EXCAVATION = 9.3  
 UNSUITABLE = 48.7  
 EMBANKMENT = 128.1

QUANTITIES (SF)  
 EXCAVATION = 48.9  
 UNSUITABLE = 71.3  
 EMBANKMENT = 254.8

SURVEY PLOTTED TEMPLATE AREAS CHECKED  
 NOTE BOOK AREAS CHECKED  
 NO.

SURVEY PLOTTED TEMPLATE AREAS CHECKED  
 NOTE BOOK AREAS CHECKED  
 NO.

FILE NAME =  
 #FILE#  
**TYLIN INTERNATIONAL**

USER NAME = #USER#  
 DESIGNED -  
 DRAWN -  
 CHECKED -  
 DATE -

REVISED -  
 REVISED -  
 REVISED -  
 REVISED -

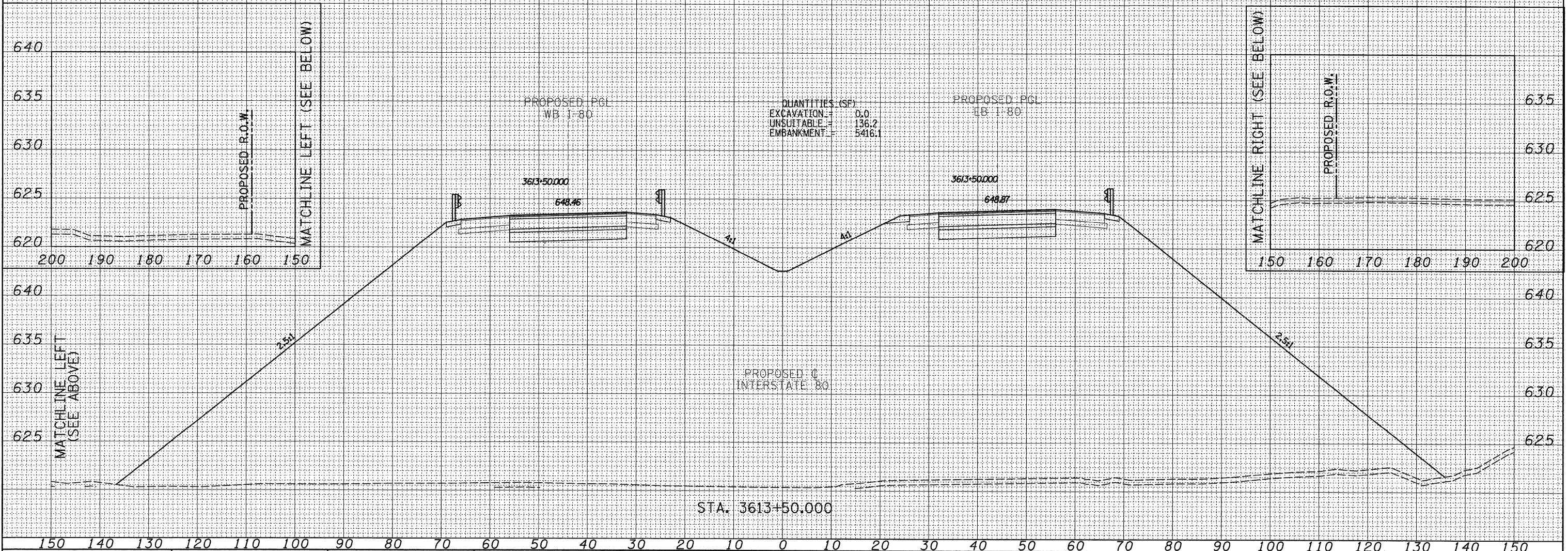
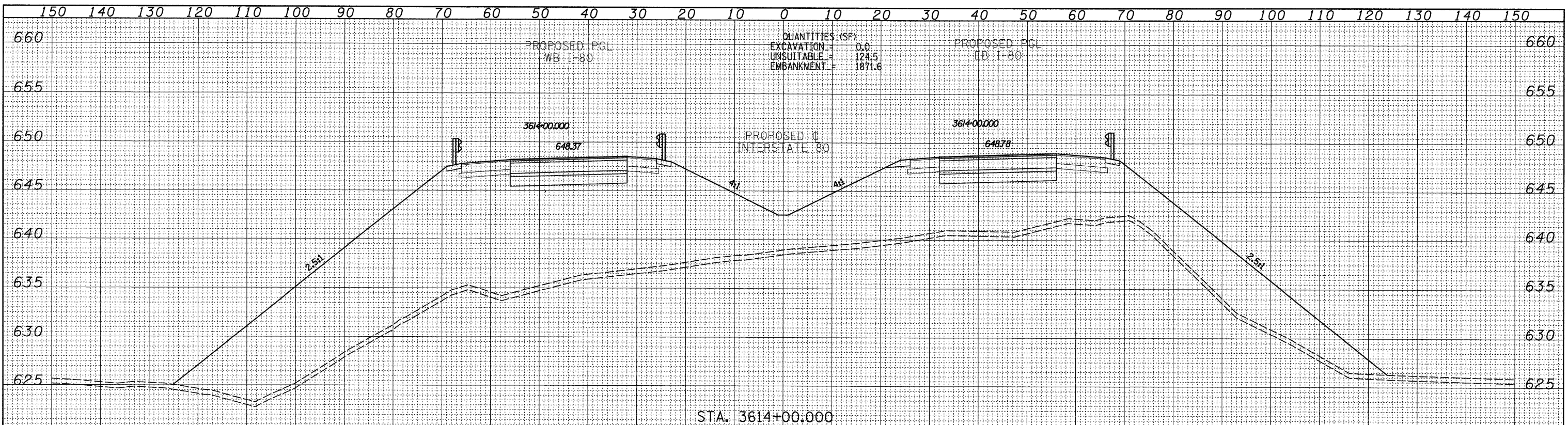
**STATE OF ILLINOIS  
 DEPARTMENT OF TRANSPORTATION**

**PROPOSED CROSS SECTIONS**

SCALE: SHEET NO. OF SHEETS STA. 3614+50.000 TO STA. 3615+00.000

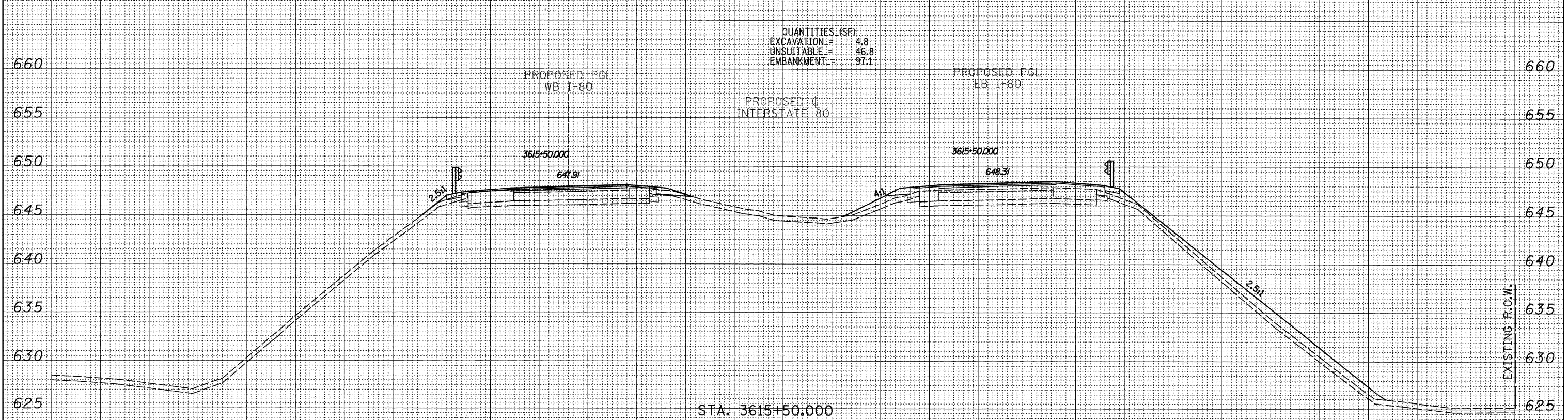
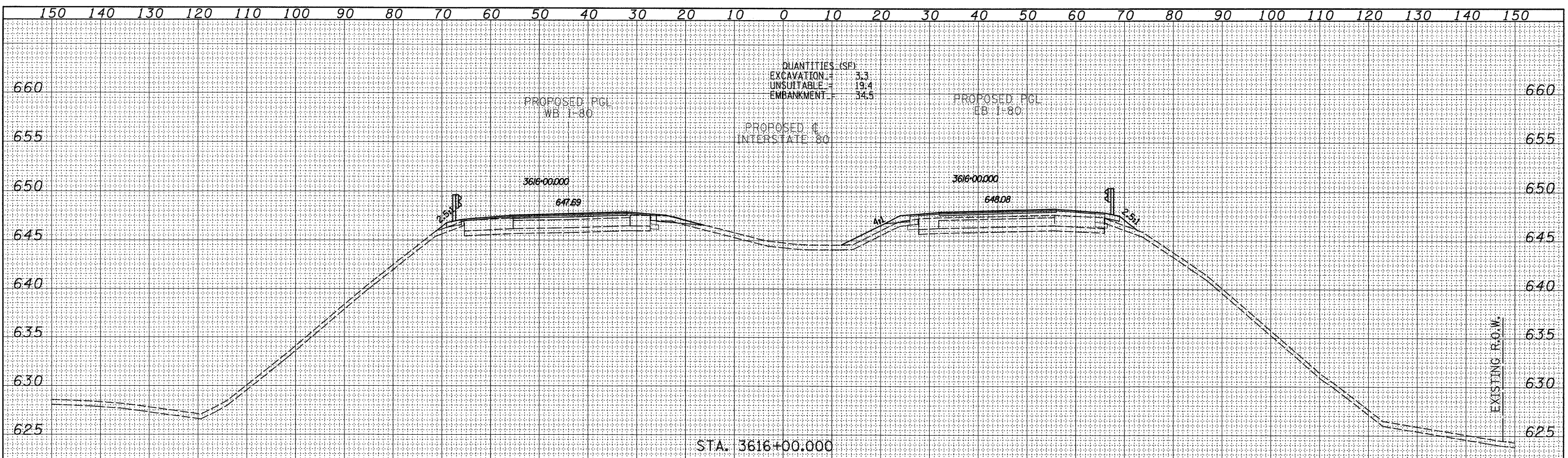
F.A. RTE. 80	SECTION •	COUNTY	TOTAL SHEETS 340	SHEET NO. 341
		BUREAU	CONTRACT NO. 66908	

• 06-L7BR & BR-1, 7VB-M, 6BR & 6, 7 RS-1 & IJ

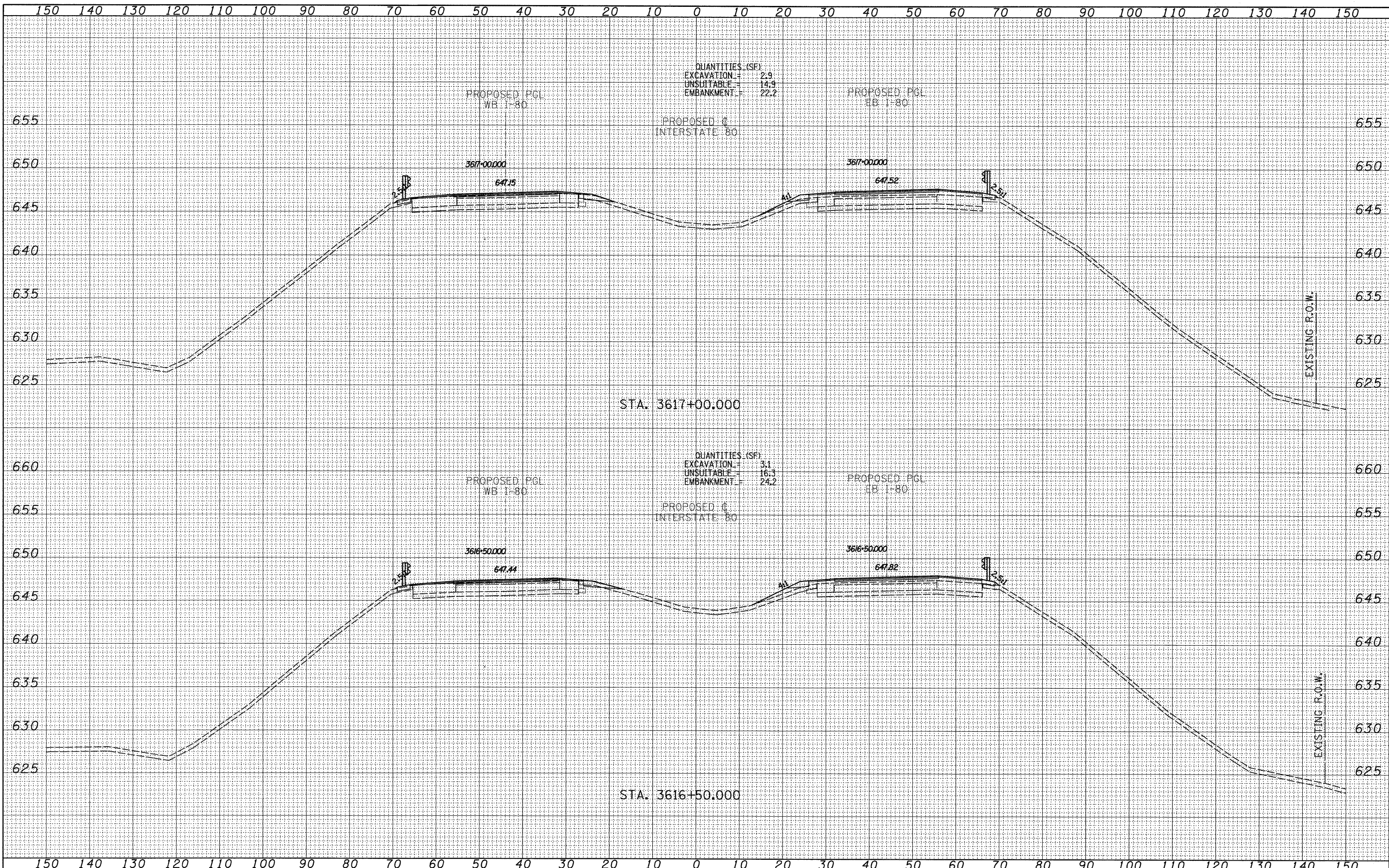


FILE NAME =	USER NAME = *USER*	DESIGNED -	REVISED -	<b>STATE OF ILLINOIS</b> <b>DEPARTMENT OF TRANSPORTATION</b>	<b>PROPOSED CROSS SECTIONS</b>	F.A. RTE.	SECTION	COUNTY	TOTAL SHEETS	SHEET NO.
*FILEL*		DRAWN -	REVISED -			80	*		344	392
PLOT SCALE = *SCALE*		CHECKED -	REVISED -			BUREAU		CONTRACT NO. 66908		
PLOT DATE = 8/14/2009		DATE -	REVISED -			SCALE: SHEET NO. OF SHEETS STA. 3613+50.000 TO STA. 3614+00.000		FED. ROAD DIST. NO. ILLINOIS FED. AID PROJECT		

\* 06-T7BR & BR-1, 7VB-M, 6BR & 6, 7 RS-1 & I3



FILE NAME =	USER NAME = #USER#	DESIGNED -	REVISED -	<b>STATE OF ILLINOIS</b> <b>DEPARTMENT OF TRANSPORTATION</b>	<b>PROPOSED CROSS SECTIONS</b> SCALE: SHEET NO. OF SHEETS STA. 3615+50.000 TO STA. 3616+00.000			F.A. RTE.	SECTION	COUNTY	TOTAL SHEETS	SHEET NO.
#FILE#		DRAWN -	REVISED -					80	.	BUREAU	341	343
TYLIN INTERNATIONAL	PLOT SCALE = #SCALE#	CHECKED -	REVISED -					CONTRACT NO. 66908			ILLINOIS FED. AID PROJECT	
	PLOT DATE = 8/14/2009	DATE -	REVISED -					06-17BR & BR-1, 7VB-M, 6BR & 6, 7 RS-1 & 11				



SURVEYED  
 PLOTTED  
 SCALE  
 NOTE BOOK  
 AREAS CHECKED

SURVEYED  
 PLOTTED  
 SCALE  
 NOTE BOOK  
 AREAS CHECKED

FILE NAME =  
 #FILE#

**TYLIN INTERNATIONAL**

USER NAME = #USER#	DESIGNED -	REVISED -
PLOT SCALE = #SCALE#	DRAWN -	REVISED -
PLOT DATE = 8/14/2009	CHECKED -	REVISED -
	DATE -	REVISED -

**STATE OF ILLINOIS  
 DEPARTMENT OF TRANSPORTATION**

**PROPOSED CROSS SECTIONS**

SCALE:	SHEET NO. OF SHEETS	STA. 3616+50.000 TO STA. 3617+00.000
--------	---------------------	--------------------------------------

F.A. RTE. 80	SECTION	COUNTY	TOTAL SHEETS	SHEET NO.
		BUREAU	374	304
FED. ROAD DIST. NO. ILLINOIS FED. AID PROJECT			CONTRACT NO. 66908	

• 06-I7BR & BR-1, 7VB-M, 6BR & 6, 7 RS-1 & IJ