

F.A.I. RTE.	SECTION	COUNTY	TOTAL SHEETS	SHEET NO.
57	(46-3HBR)BP	KANKAKEE	11	1
ILLINOIS			CONTRACT NO. 66976	

STATE OF ILLINOIS
DEPARTMENT OF TRANSPORTATION
DIVISION OF HIGHWAYS

**PROPOSED
HIGHWAY PLANS**

FAI ROUTE 57 (I-57)
SECTION (46-3HBR)BP

KANKAKEE COUNTY
C-93-143-09
BRIDGE PAINTING

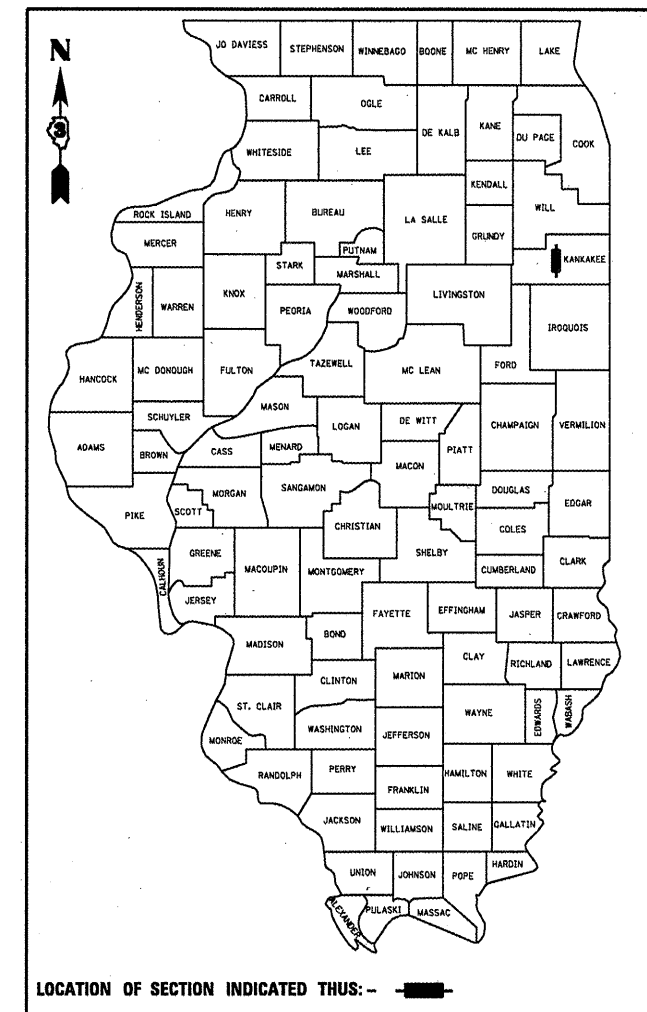
STANDARDS

1. COVER SHEET
2. GENERAL NOTES
3. SUMMARY OF QUANTITIES
4. TYPICAL SECTION
5. SCHEDULES
- 6 - 7. TRAFFIC CONTROL INTERSTATE
8. TYPICAL PAVEMENT MARKING
- 9 - 11. EXISTING STRUCTURE PLANS

STANDARDS

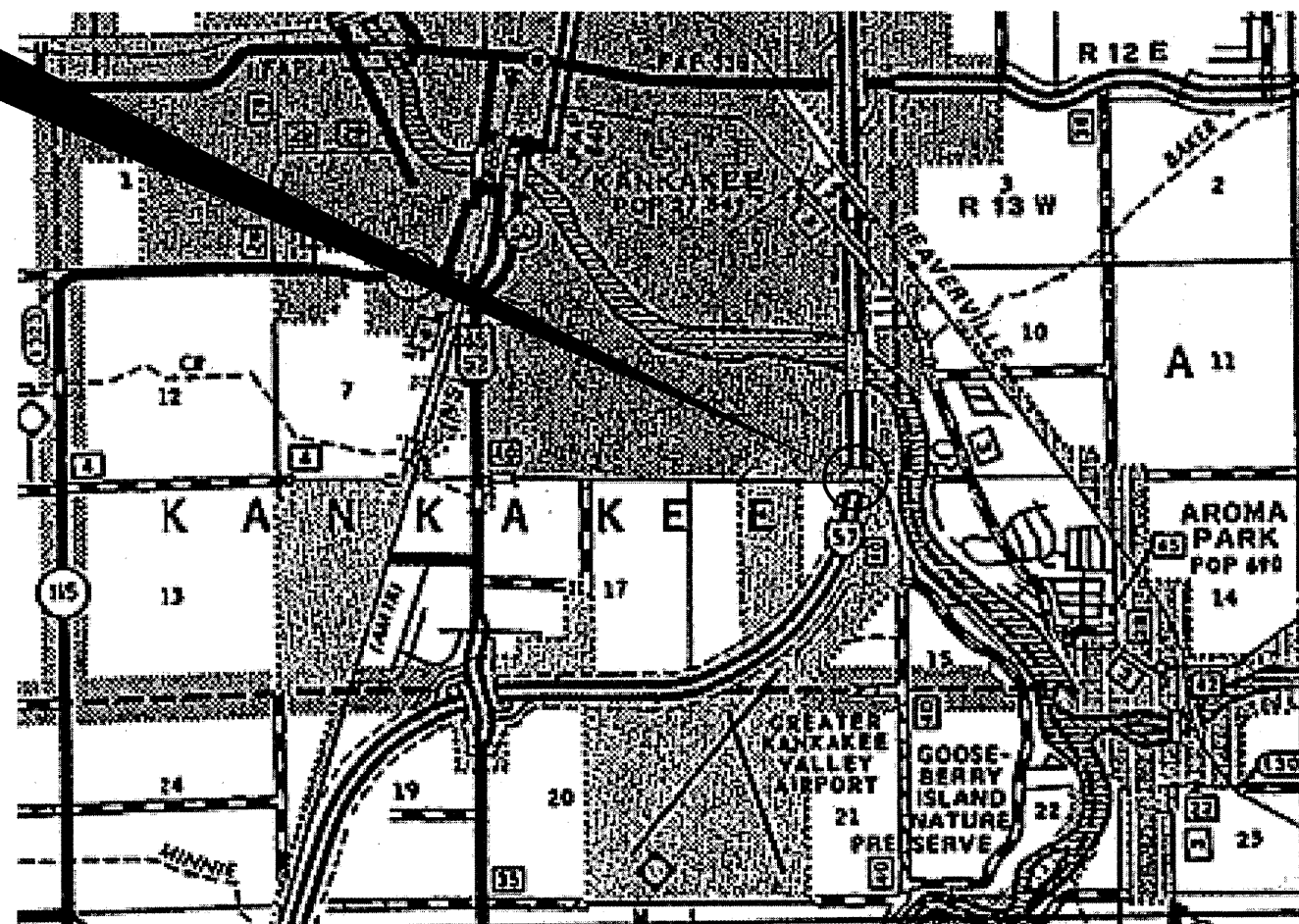
- 000001-05 STANDARD SYMBOLS, ABBREVIATIONS AND PATTERNS
701001-02 OFF-ROAD OPERATIONS 2L, 2W, MORE THAN 15' (4.5 m) AWAY
701006-03 OFF-ROAD OPERATIONS 2L, 2W, 15' (4.5 m) TO 24" (600 mm) FROM PAVEMENT EDGE
701201-03 LANE CLOSURE, 2L, 2W, DAY ONLY, FOR SPEEDS ≥ 45 MPH
701901-01 TRAFFIC CONTROL DEVICES

D-93-063-09

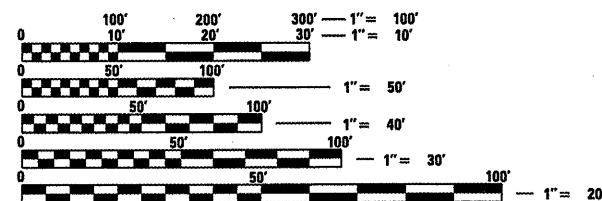


I-57 - RURAL INTERSTATE
2007 ADT = 23,000
P.V = 69.9% M.U. = 20.4% S.U. = 5.4%

PROJECT LOCATION
SN 046-0113
SECTION (46-3HBR)BP
RIVER RD. OVER FAI 57
2.3 MI. NORTH OF US 45/52



LOCATION MAP
NOT TO SCALE
POINT LOCATION



FULL SIZE PLANS HAVE BEEN PREPARED USING STANDARD ENGINEERING SCALES. REDUCED SIZED PLANS WILL NOT CONFORM TO STANDARD SCALES. IN MAKING MEASUREMENTS ON REDUCED PLANS, THE ABOVE SCALES MAY BE USED.

J.U.L.I.E.
JOINT UTILITY LOCATION INFORMATION FOR EXCAVATION
1-800-892-0123
OR 811

PROJECT ENGINEER: JOE KANNEL
UNIT CHIEF: RON WOODSHANK
TOWNSHIP: KANKAKEE

CONTRACT NO. 66976

STATE OF ILLINOIS
DEPARTMENT OF TRANSPORTATION
DIVISION OF HIGHWAYS

SUBMITTED 8/28 20 09
George Ryan
DEPUTY DIRECTOR OF HIGHWAYS, REGION ENGINEER

October 2, 20 09
Charles J. Ingersoll
ENGINEER OF DESIGN AND ENVIRONMENT

October 2, 20 09
Christine M. Reed
DIRECTOR OF HIGHWAYS, CHIEF ENGINEER

PRINTED BY THE AUTHORITY
OF THE STATE OF ILLINOIS