






F.A.P. RTE.	SECTION	COUNTY	TOTAL SHEETS	SHEET NO.
808	*	**	715	71
STA. 1029+75.00		TO STA. 1044+75.00		
FED. ROAD DIST. NO.		ILLINOIS FED. AID PROJECT		

- (205,57,105)RS-2
- ** CHAMPAIGN & DOUGLAS

-  INCIDENTAL HOT-MIX ASPHALT SURFACING
-  AGGREGATE SURFACE COURSE, TYPE B
-  HOT-MIX ASPHALT SURFACE REMOVAL - BUTT JOINT
-  DRIVEWAY PAVEMENT REMOVAL

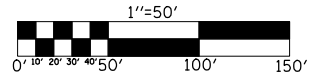
SEC. 34, T. 17 N., R. 9 E., 3rd P.M.

**THE TRUSTEES OF ILLINOIS
WESLEYEN UNIVERSITY
5527006**



**EASTERN ILLINOIS UNIVERSITY
FOUNDATION, TRUSTEE
5527005**

SEC. 35, T. 17 N., R. 9 E., 3rd P.M.



PLAN	SURVEYED	DATE
NO. _____	BY _____	DATE _____
NOTE BOOK NO. _____	PLOTTED BY _____	
PART OF WAY CHECKED BY _____	STRUCTURE NOTATIONS CHECKED BY _____	
CADD FILE NAME _____		

PROFILE	SURVEYED	DATE
NO. _____	BY _____	DATE _____
STRUCTURE NOTATIONS CHECKED BY _____		

PLOT DATE = 8/13/2009
 FILE NAME = c:\pwworkspace\pmdot\clearlock\70623\814-30\PROFILES\814-30\814-30.DWG
 PLOT SCALE = 1/8"=1'-0"
 USER NAME = georlockj

