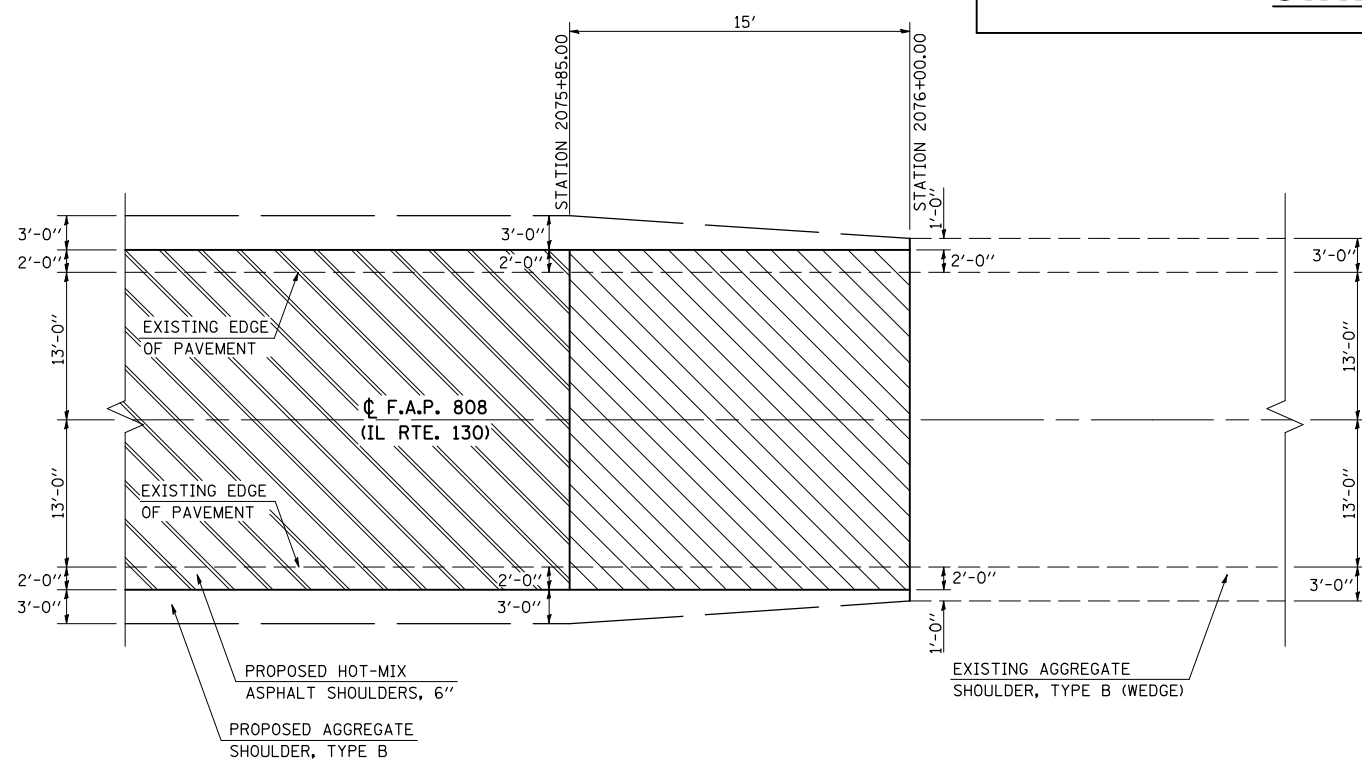
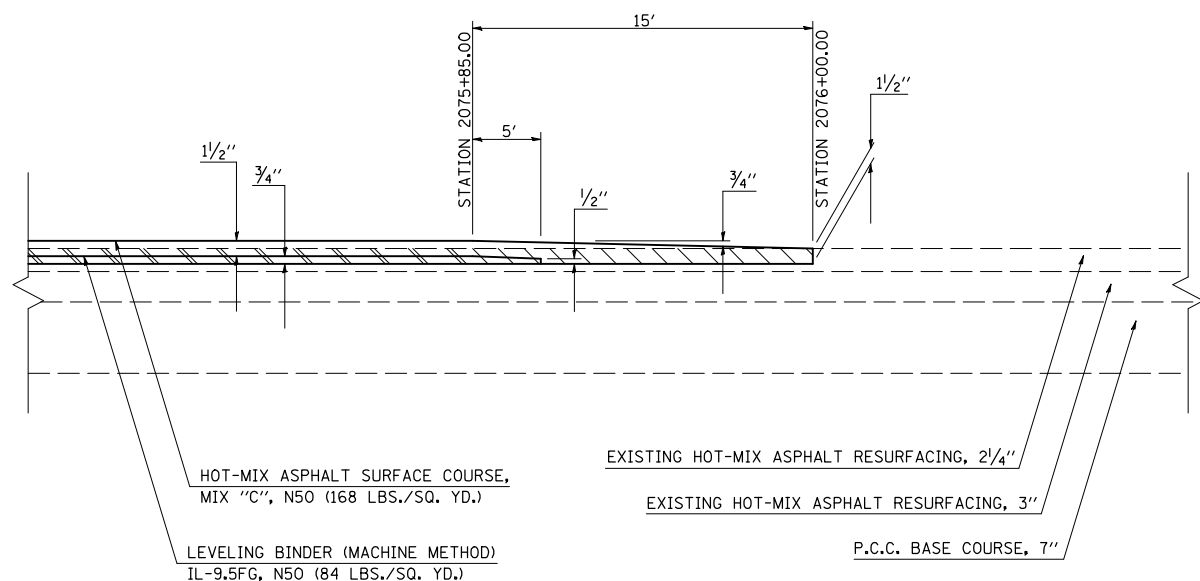


F.A.P. RTE.	SECTION	COUNTY	TOTAL SHEETS	SHEET NO.
808	*	**	715	303
STA.		TO STA.		
FED. ROAD DIST. NO.	ILLINOIS	FED. AID PROJECT		
* (205,57,105)RS-2 ** CHAMPAIGN & DOUGLAS				

TRANSITION DETAIL AT STRUCTURE NO. 010-0113 STATION 2079 + 50.00

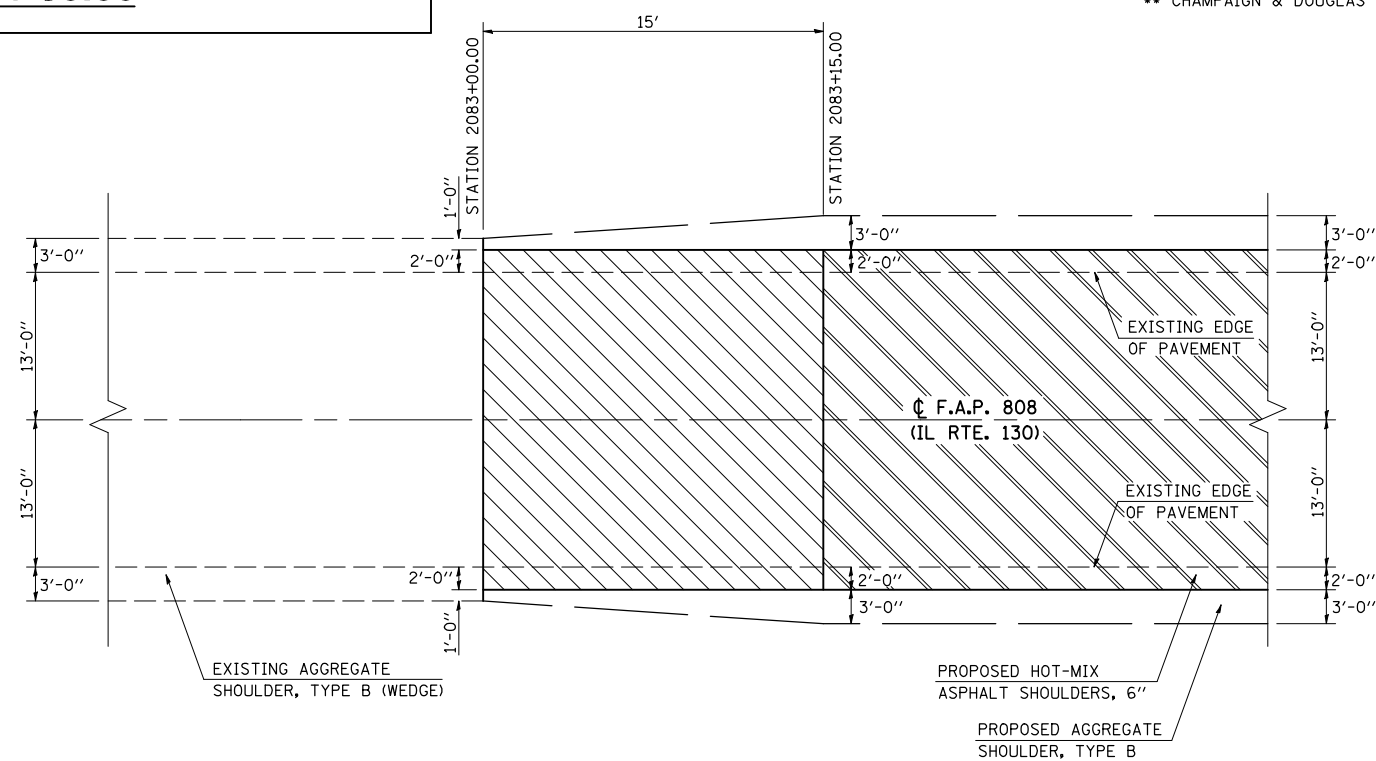


PLAN

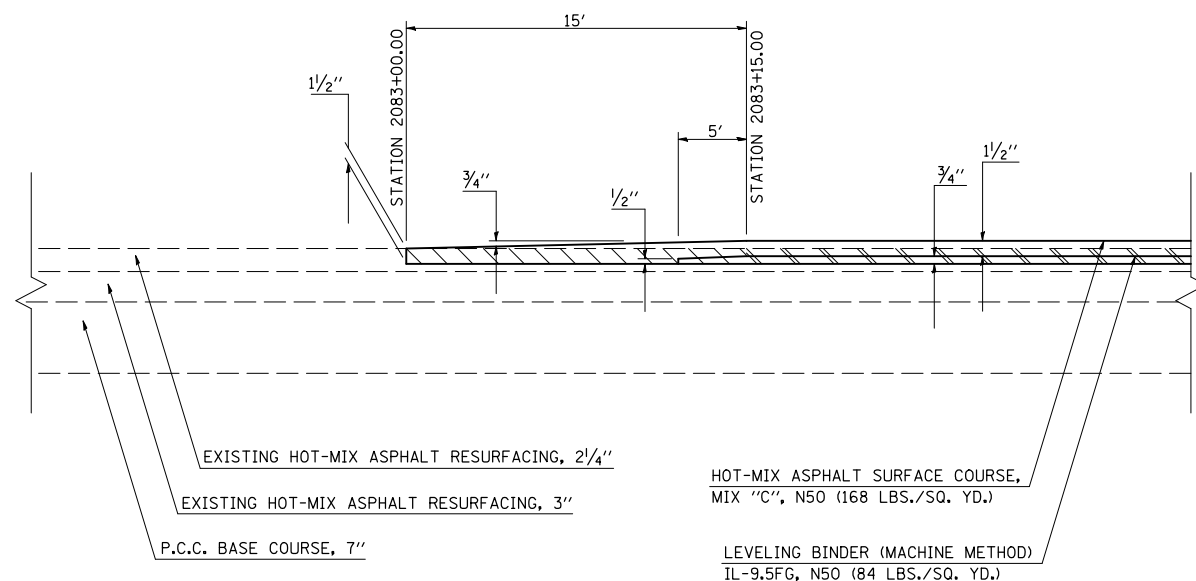


- HOT-MIX ASPHALT SURFACE REMOVAL, 1/2"
- HOT-MIX ASPHALT SURFACE REMOVAL - BUTT JOINT
USE A 1:240 TAPER RATE AT THIS LOCATION

PROFILE



PLAN



- HOT-MIX ASPHALT SURFACE REMOVAL, 1/2"
- HOT-MIX ASPHALT SURFACE REMOVAL - BUTT JOINT
USE A 1:240 TAPER RATE AT THIS LOCATION

PROFILE

PLOT DATE = 8/14/2009
 FILE NAME = G:\DWG\WORK\K\PROJECTS\CEARLOCK\DWG\0101445\70623-sht-detailed.dgn
 PLOT NAME = 02.05.03
 USER NAME = ceartock\j