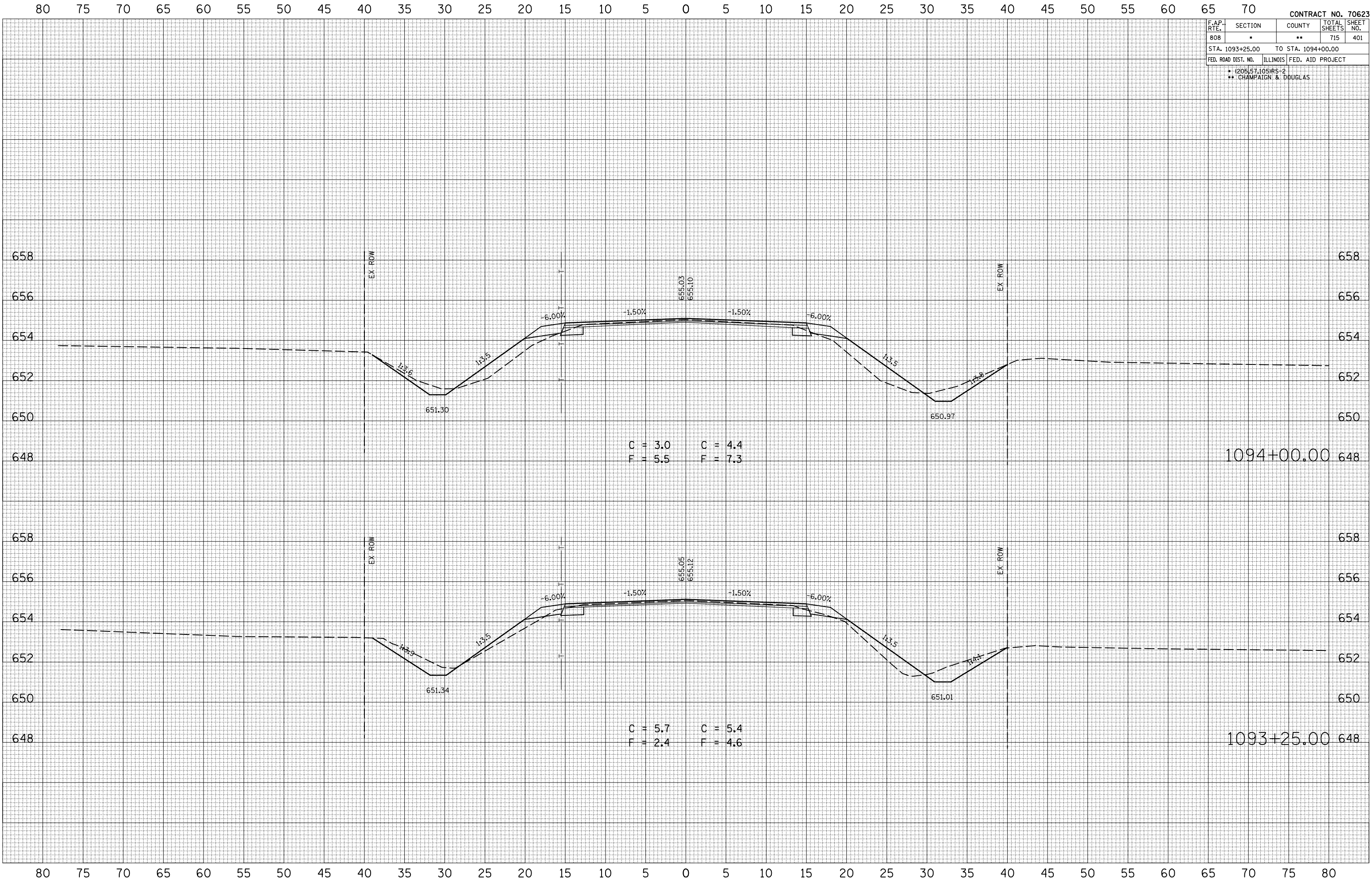


F.A.P. RTE.	SECTION	COUNTY	TOTAL SHEETS	SHEET NO.
808	*	**	715	401
STA. 1093+25.00		TO STA. 1094+00.00		
FED. ROAD DIST. NO.	ILLINOIS	FED. AID PROJECT		
* 205.57, 105RS-2 ** CHAMPAIGN & DOUGLAS				



BY	DATE

BY	DATE

PLOT DATE = 8/2/2009  
 FILE NAME = 1093+25.00  
 PLOT SCALE = 1/8" = 10.00'  
 USER NAME = craigc

F.A.P. RTE.	SECTION	COUNTY	TOTAL SHEETS	SHEET NO.
808	*	**	715	402
STA. 1095+00.00		TO STA. 1096+00.00		
FED. ROAD DIST. NO.	ILLINOIS	FED. AID PROJECT		

• (205,57,105)RS-2  
\*\* CHAMPAIGN & DOUGLAS

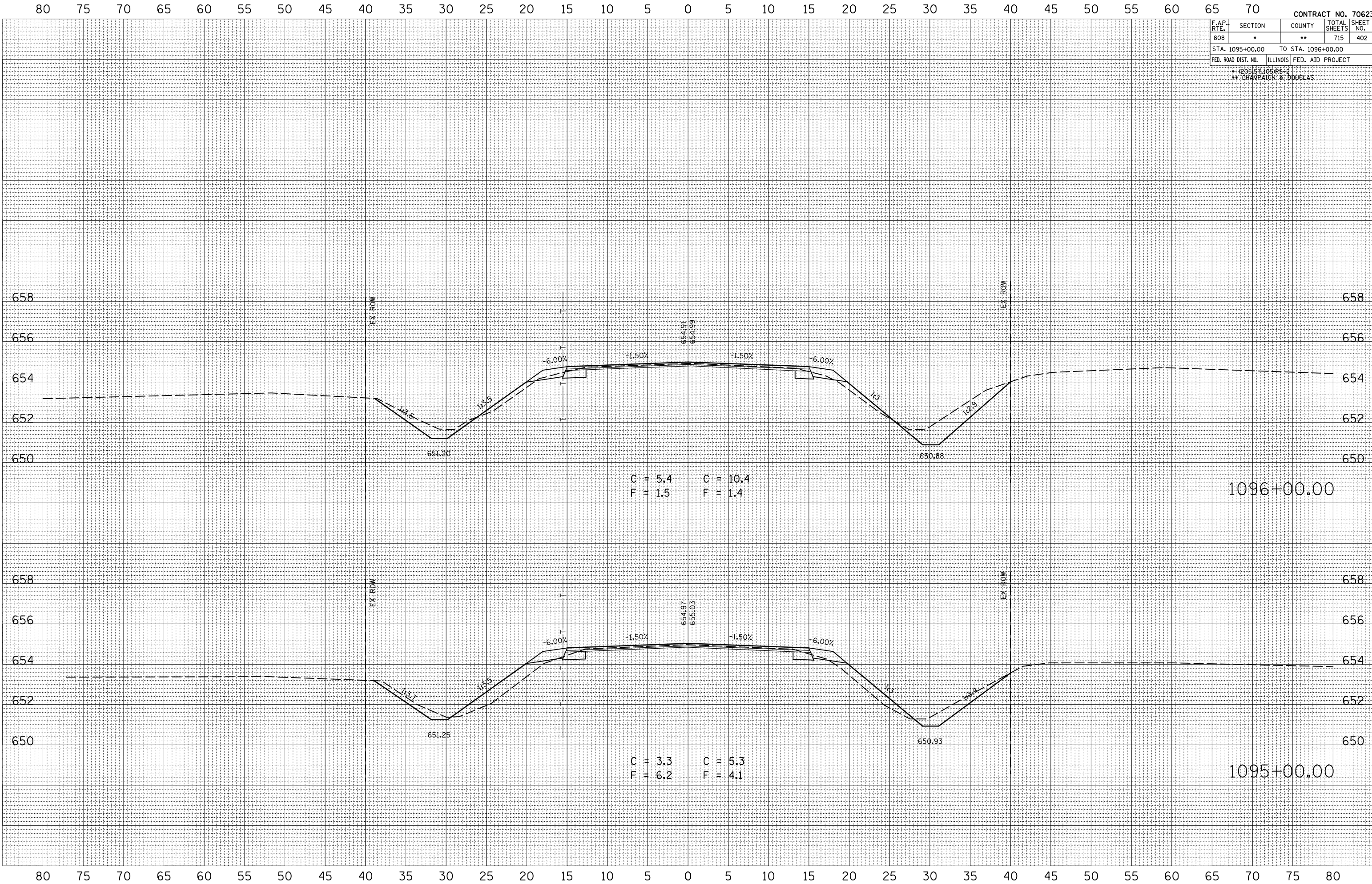
BY	DATE

FINAL SURVEY	SURVEYED	PLOTTED	AREAS CHECKED

BY	DATE

ORIGINAL SURVEY	SURVEYED	PLOTTED	AREAS CHECKED

PLOT DATE = 8/3/2009  
 FILE NAME = 1015682.dgn  
 PLOT SCALE = 1/8" = 1' IN.  
 USER NAME = craigr



F.A.P. RTE.	SECTION	COUNTY	TOTAL SHEETS	SHEET NO.
808	*	**	715	403
STA. 1096+58.50		TO STA. 1097+00.00		
FED. ROAD DIST. NO.	ILLINOIS	FED. AID PROJECT		
* (205.57.105)RS-2 ** CHAMPAIGN & DOUGLAS				

BY	DATE

FINAL SURVEY	SURVEYED	PLOTTED	DATE

NO.	AREAS CHECKED

BY	DATE

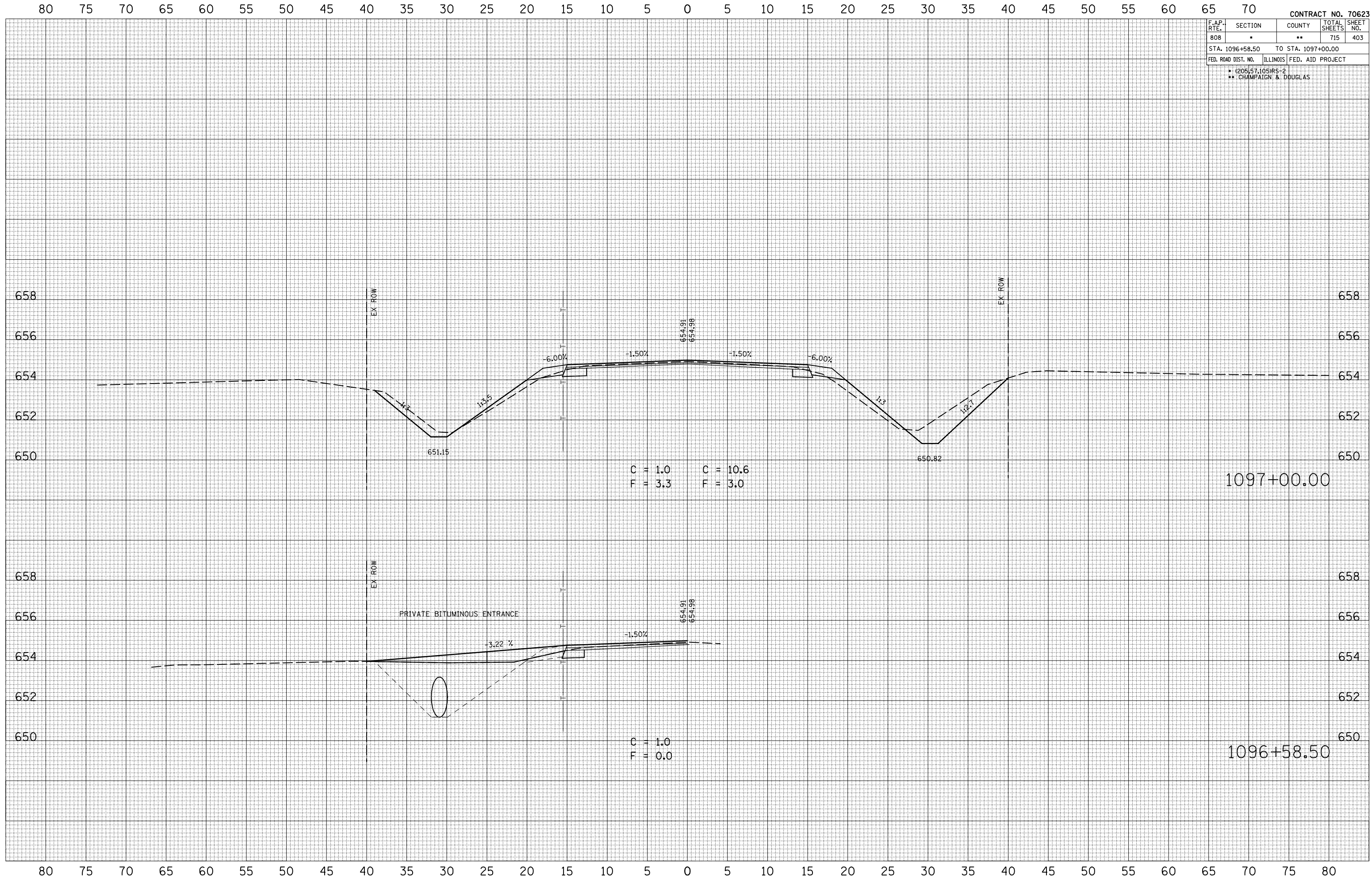
  

ORIGINAL SURVEY	SURVEYED	PLOTTED	DATE

NO.	AREAS CHECKED

PLOT DATE = 8/2/2009  
 FILE NAME = 1015982.dgn  
 PLOT SCALE = 1/8" = 10.000'  
 USER NAME = craigr



F.A.P. RTE.	SECTION	COUNTY	TOTAL SHEETS	SHEET NO.
808	*	**	715	404
STA. 1098+00.00		TO STA. 1098+50.00		
FED. ROAD DIST. NO.		ILLINOIS FED. AID PROJECT		

• (205.57,105)RS-2  
 \*\* CHAMPAIGN & DOUGLAS

BY	DATE

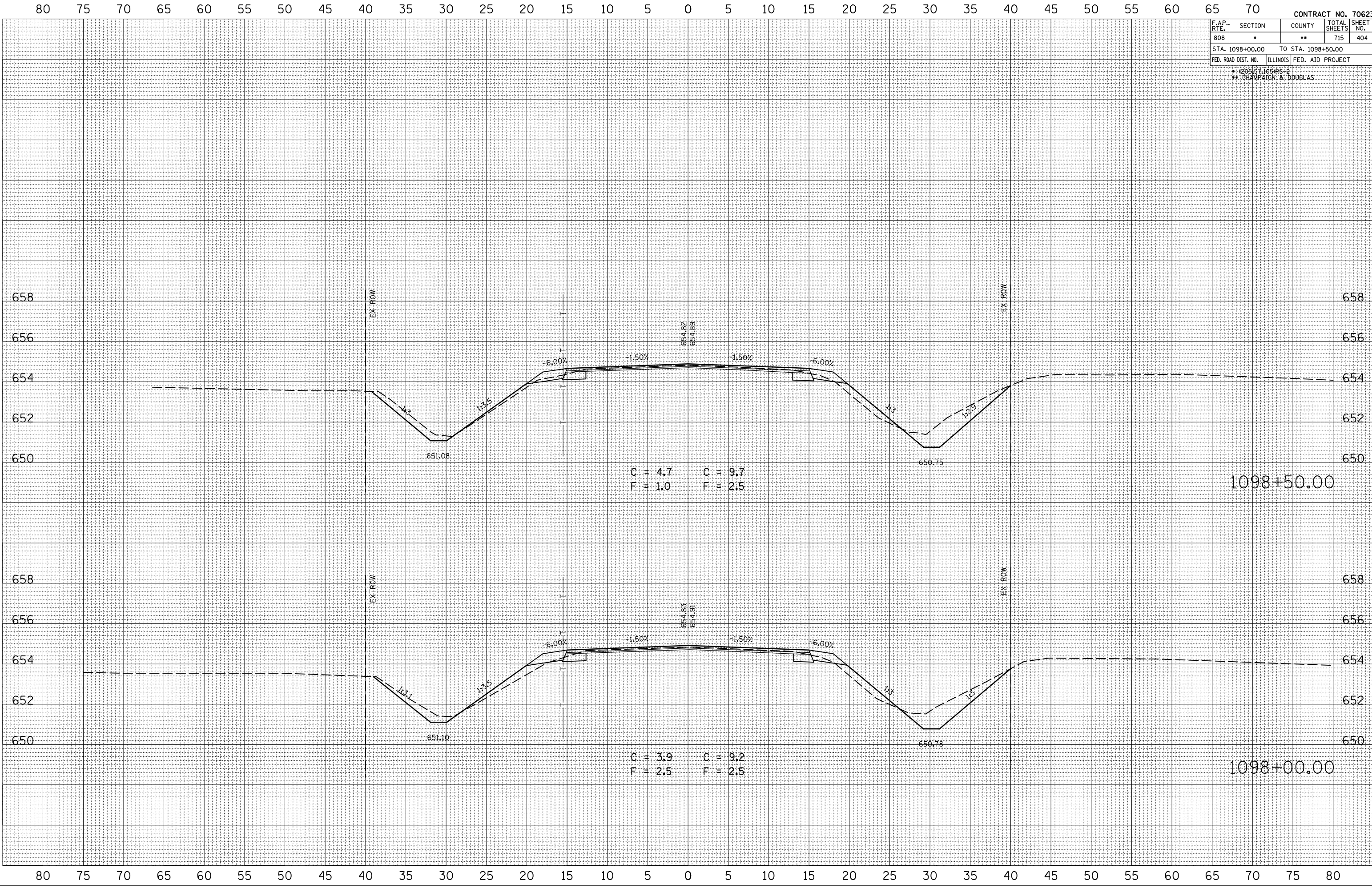
NO.	AREAS CHECKED

BY	DATE

NO.	AREAS CHECKED

PLOT DATE = 8/2/2009  
 FILE NAME = 1015982  
 PLOT SCALE = 1/8" = 100'  
 USER NAME = craigr



1098+50.00

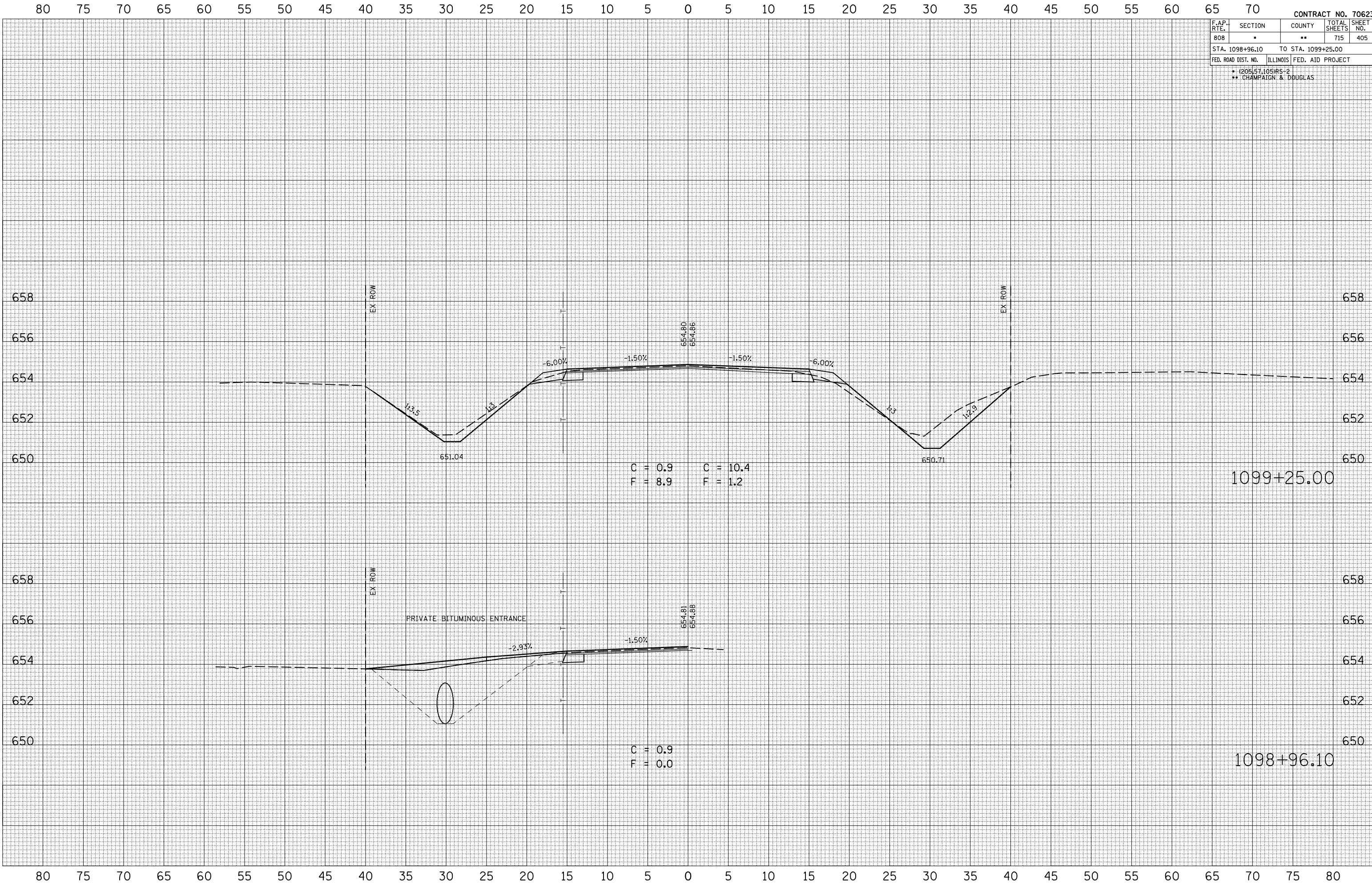
1098+00.00

F.A.P. RTE.	SECTION	COUNTY	TOTAL SHEETS	SHEET NO.
808	*	**	715	405
STA. 1098+96.10		TO STA. 1099+25.00		
FED. ROAD DIST. NO.	ILLINOIS	FED. AID PROJECT		
* (205.57, 105)RS-2 ** CHAMPAIGN & DOUGLAS				

BY	DATE

BY	DATE

PLOT DATE = 8/3/2009  
 FILE NAME = I:\10582\10582.dgn  
 PLOT SCALE = 1/8" = 1' IN.  
 USER NAME = craigr

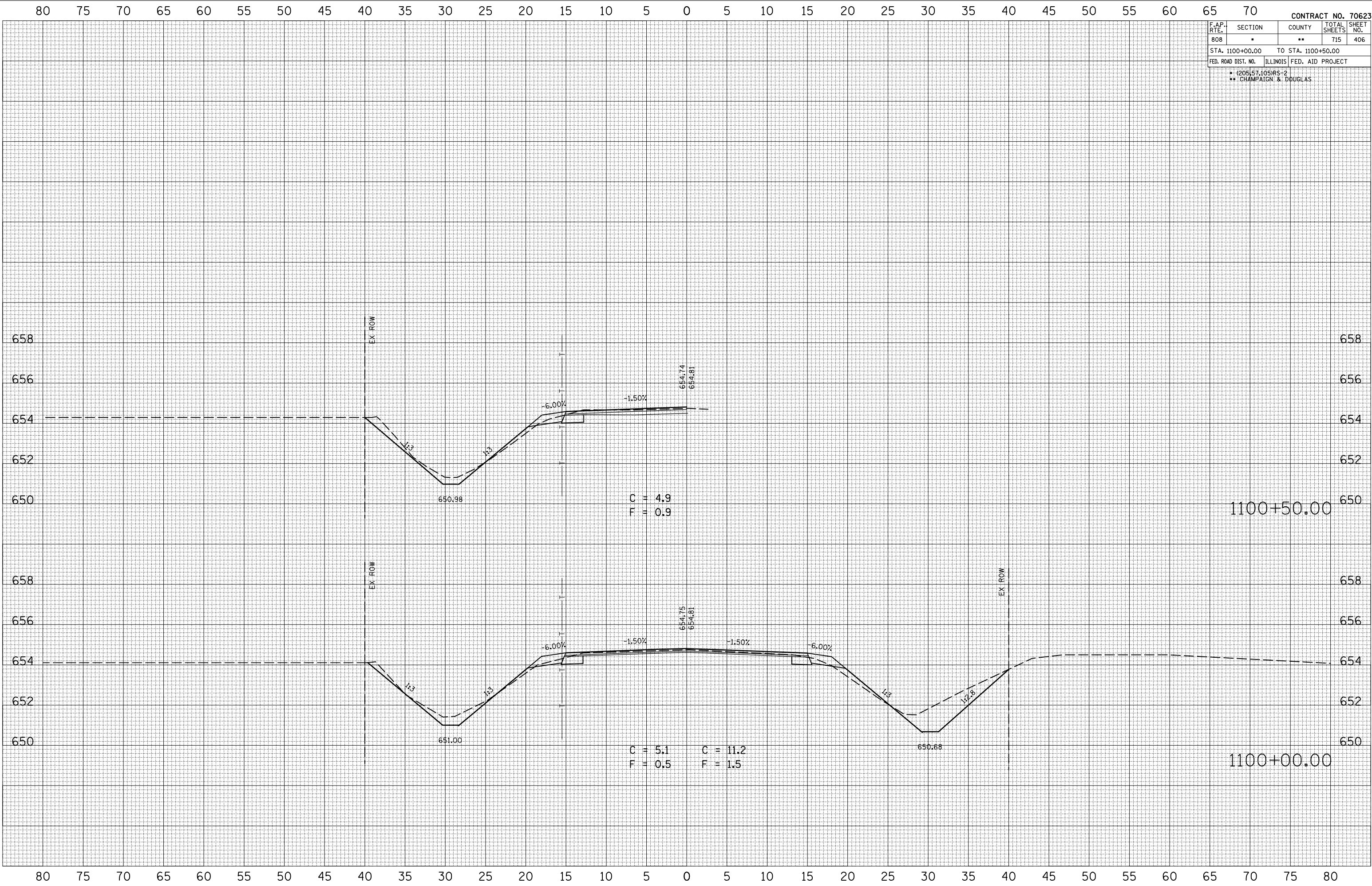


F.A.P. RTE.	SECTION	COUNTY	TOTAL SHEETS	SHEET NO.
808	*	**	715	406
STA. 1100+00.00		TO STA. 1100+50.00		
FED. ROAD DIST. NO.	ILLINOIS	FED. AID PROJECT		
* (205,57,105)RS-2 ** CHAMPAIGN & DOUGLAS				

DATE  
BY  
SURVEYED  
PLOTTED  
NOTE BOOK  
AREAS CHECKED  
NO.

DATE  
BY  
SURVEYED  
PLOTTED  
NOTE BOOK  
AREAS CHECKED  
NO.

PLOT DATE = 8/2/2009  
FILE NAME = I:\05802\CHAMIGNRE\081919\0825\105\715\406\715406.dwg  
PLOT SCALE = 1/8"=1'-0" / IN.  
USER NAME = craige

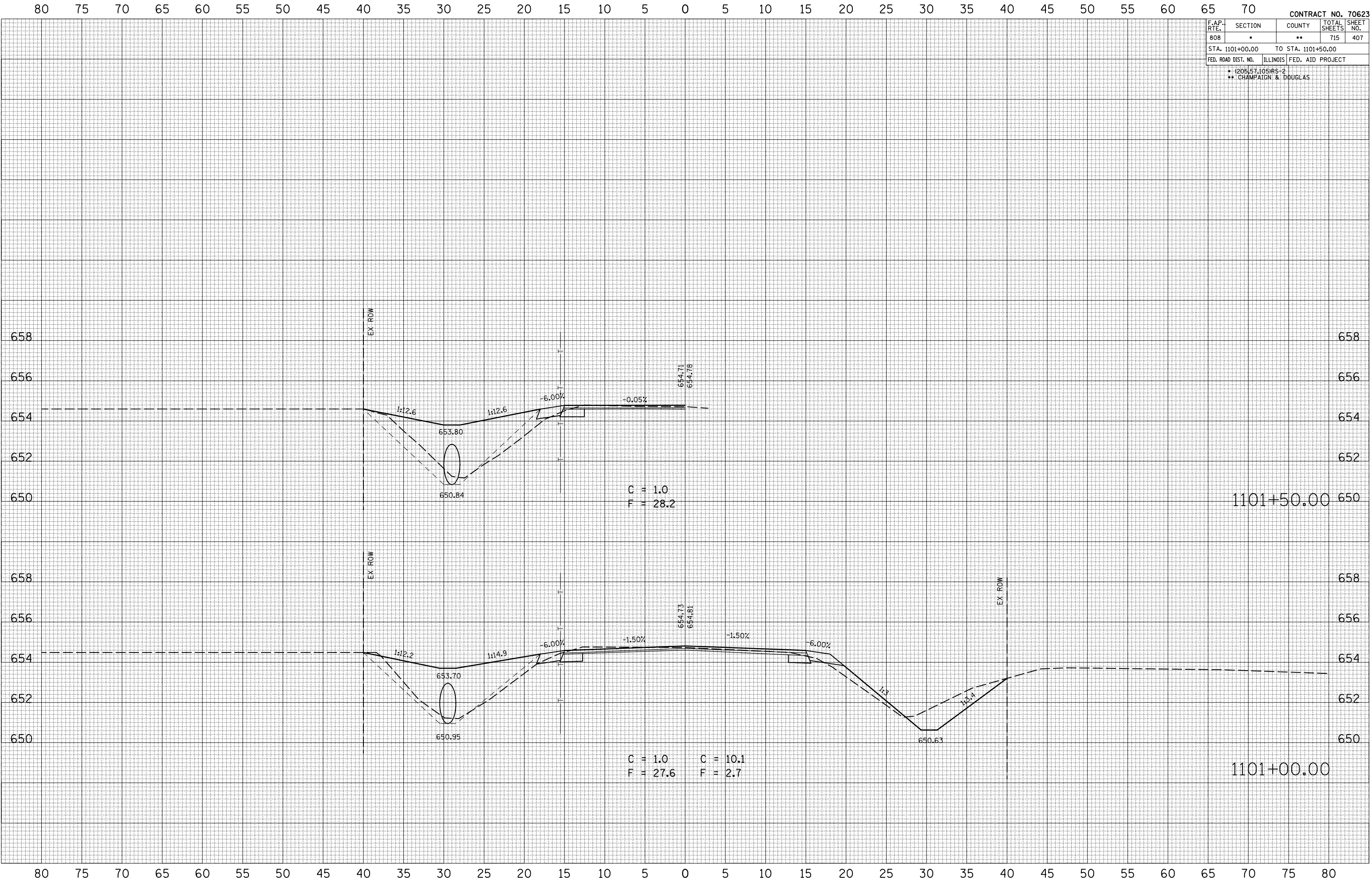


F.A.P. RTE.	SECTION	COUNTY	TOTAL SHEETS	SHEET NO.
808		**	715	407
STA. 1101+00.00		TO STA. 1101+50.00		
FED. ROAD DIST. NO.		ILLINOIS FED. AID PROJECT		
• (205,57,105)RS-2 ** CHAMPAIGN & DOUGLAS				

BY	DATE

BY	DATE

PLOT DATE = 8/3/2009  
 FILE NAME = I:\105682\CRAIGRE\808\808.PLOT  
 PLOT SCALE = 1/8" = 10.000' IN.  
 USER NAME = craigre

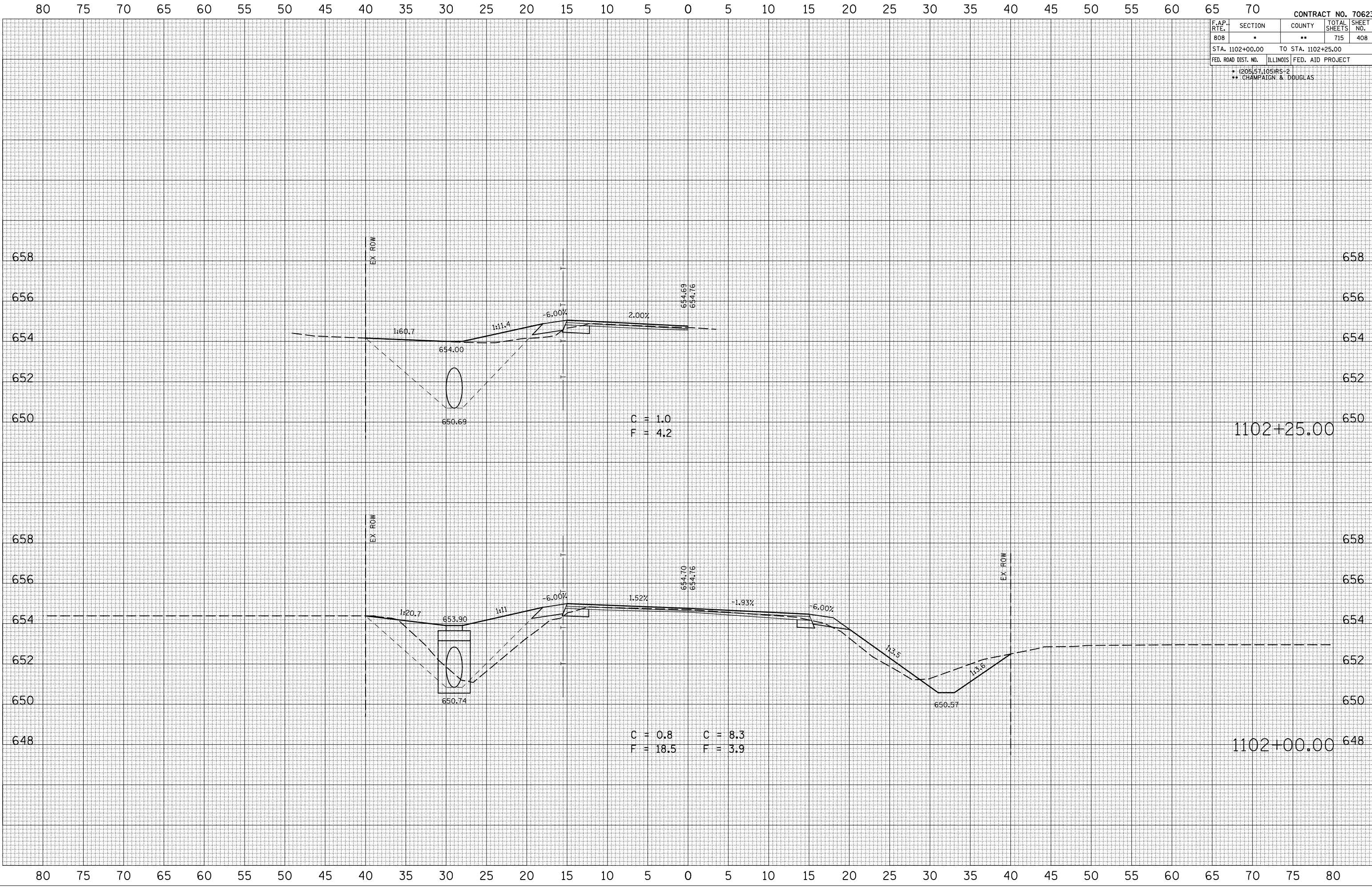


F.A.P. RTE.	SECTION	COUNTY	TOTAL SHEETS	SHEET NO.
808	•	••	715	408
STA. 1102+00.00 TO STA. 1102+25.00				
FED. ROAD DIST. NO.			ILLINOIS	FED. AID PROJECT
• (205)57.105(RS-2)				
•• CHAMPAIGN & DOUGLAS				

DATE	
BY	
SURVEYED	
PLOTTED	
NOTE BOOK	
AREAS CHECKED	
NO.	

DATE	
BY	
SURVEYED	
PLOTTED	
NOTE BOOK	
AREAS CHECKED	
NO.	

PLOT DATE = 8/2/2009  
 FILE NAME = I:\101582\CHAMPAIGN\CHAMPAIGN\1102+00-25\1102+00-25.dwg  
 PLOT SCALE = 1/8"=1'-0"  
 USER NAME = craige



C = 1.0  
 F = 4.2

C = 0.8     C = 8.3  
 F = 18.5    F = 3.9

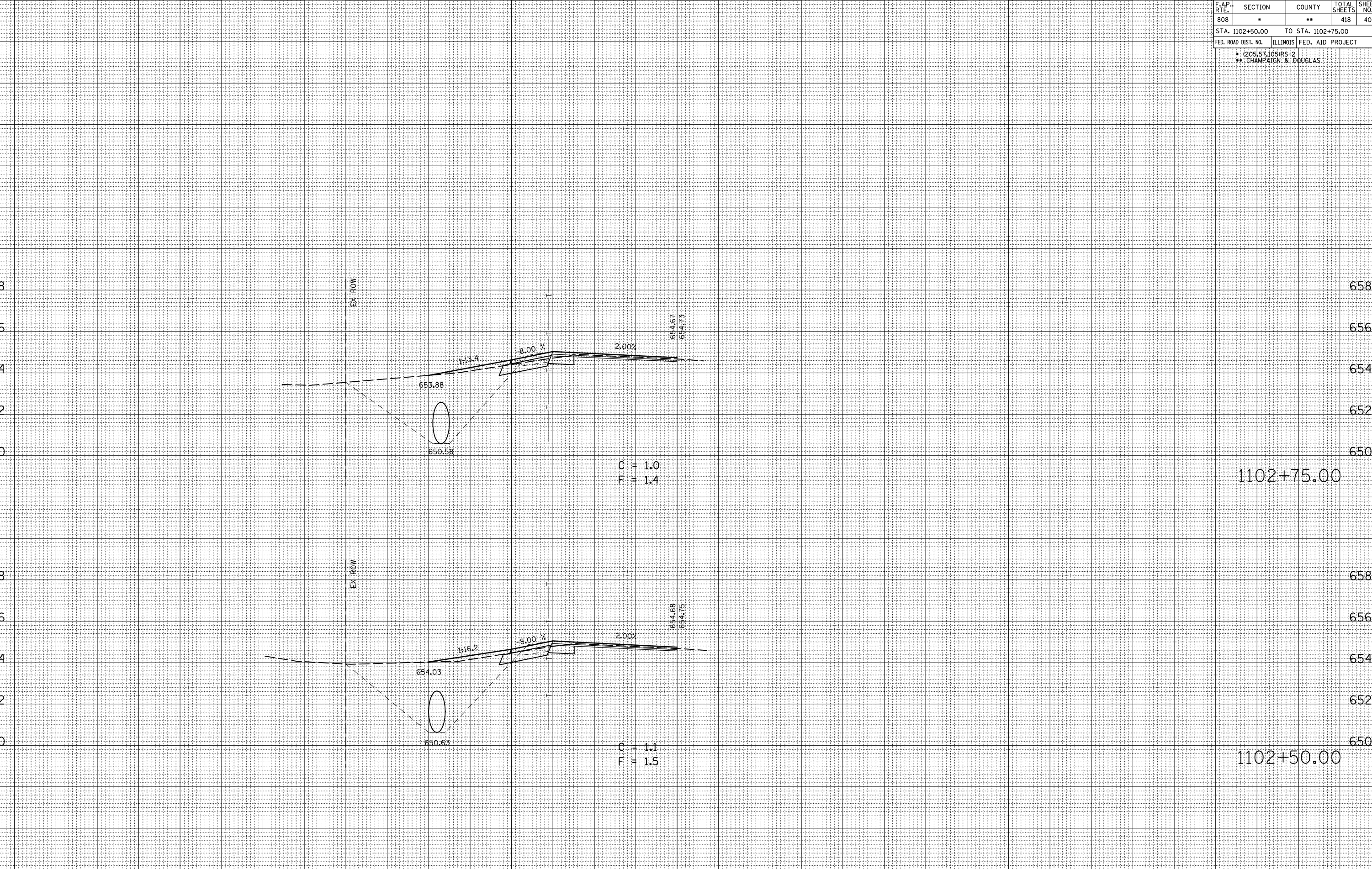
1102+25.00

1102+00.00



F.A.P. RTE.	SECTION	COUNTY	TOTAL SHEETS	SHEET NO.
808	*	**	418	409
STA. 1102+50.00 TO STA. 1102+75.00				
FED. ROAD DIST. NO.		ILLINOIS	FED. AID PROJECT	
** 205,57,105,RS-2				
** CHAMPAIGN & DOUGLAS				

80 75 70 65 60 55 50 45 40 35 30 25 20 15 10 5 0 5 10 15 20 25 30 35 40 45 50 55 60 65 70



C = 1.0  
F = 1.4

1102+75.00

C = 1.1  
F = 1.5

1102+50.00

80 75 70 65 60 55 50 45 40 35 30 25 20 15 10 5 0 5 10 15 20 25 30 35 40 45 50 55 60 65 70 75 80

DATE: \_\_\_\_\_  
BY: \_\_\_\_\_  
SURVEYED: \_\_\_\_\_  
PLOTTED: \_\_\_\_\_  
NOTE BOOK: \_\_\_\_\_  
NO. \_\_\_\_\_

DATE: \_\_\_\_\_  
BY: \_\_\_\_\_  
SURVEYED: \_\_\_\_\_  
PLOTTED: \_\_\_\_\_  
NOTE BOOK: \_\_\_\_\_  
NO. \_\_\_\_\_

PLOT DATE = 8/3/2009  
FILE NAME = 110250.DWG  
PLOT SCALE = 1/8"=1'-0"  
USER NAME = craigr

F.A.P. RTE.	SECTION	COUNTY	TOTAL SHEETS	SHEET NO.
808	*	**	415	410
STA. 1103+00.00		TO STA. 1103+14.60		
FED. ROAD DIST. NO.		ILLINOIS	FED. AID PROJECT	
* (205) 57, 105) RS-2				
** CHAMPAIGN & DOUGLAS				

BY	DATE

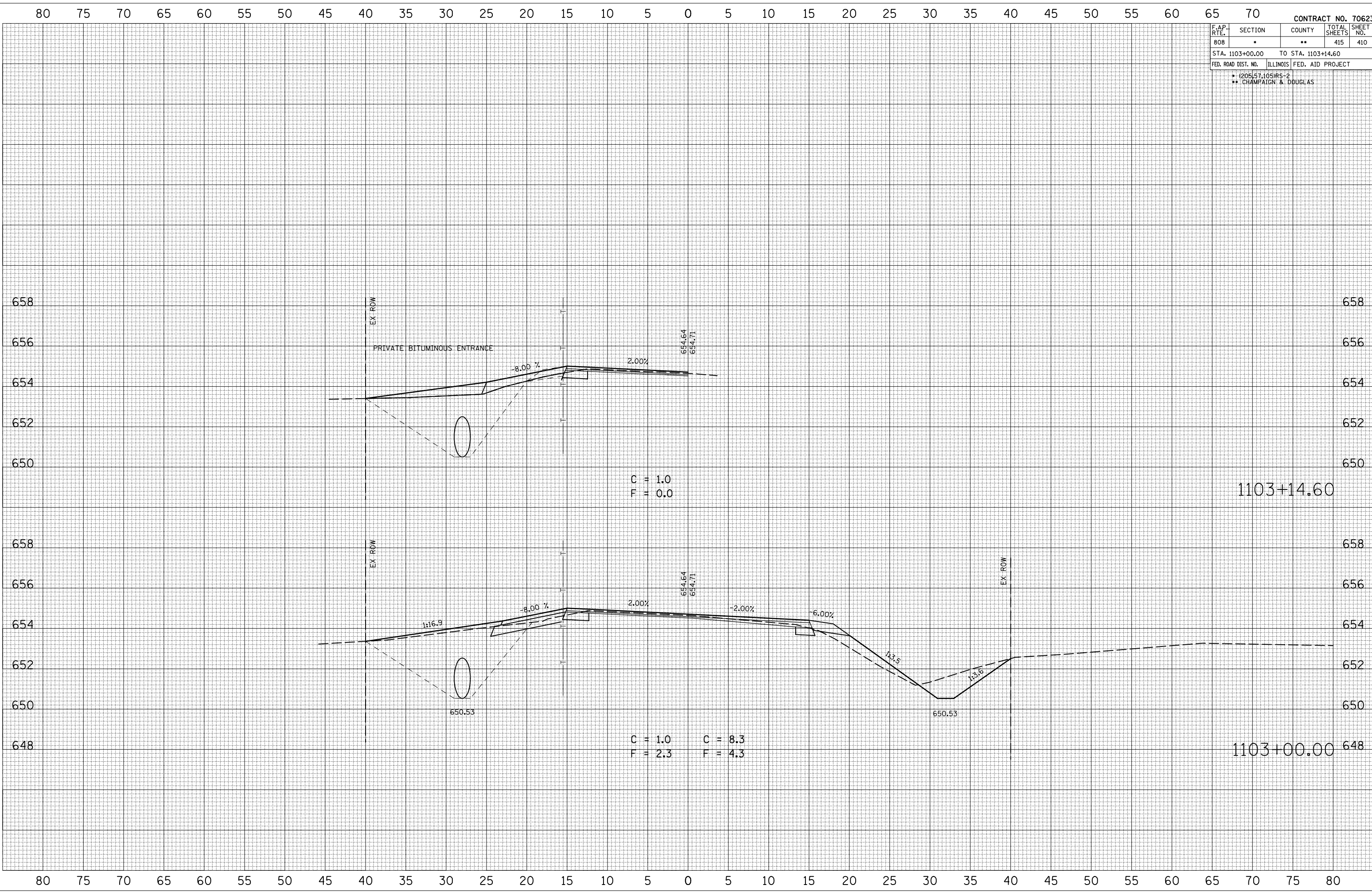
NO.	AREAS CHECKED

BY	DATE

NO.	AREAS CHECKED

PLOT DATE = 8/2/2009  
 FILE NAME = 1103+00.00 TO 1103+14.60  
 PLOT SCALE = 1/8" = 100'  
 USER NAME = craigr



1103+14.60

1103+00.00

F.A.P. RTE.	SECTION	COUNTY	TOTAL SHEETS	SHEET NO.
808	*	**	715	411
STA. 1103+50.00		TO STA. 1104+00.00		
FED. ROAD DIST. NO.		ILLINOIS FED. AID PROJECT		
* (205.57, 105)RS-2				
** CHAMPAIGN & DOUGLAS				

BY	DATE

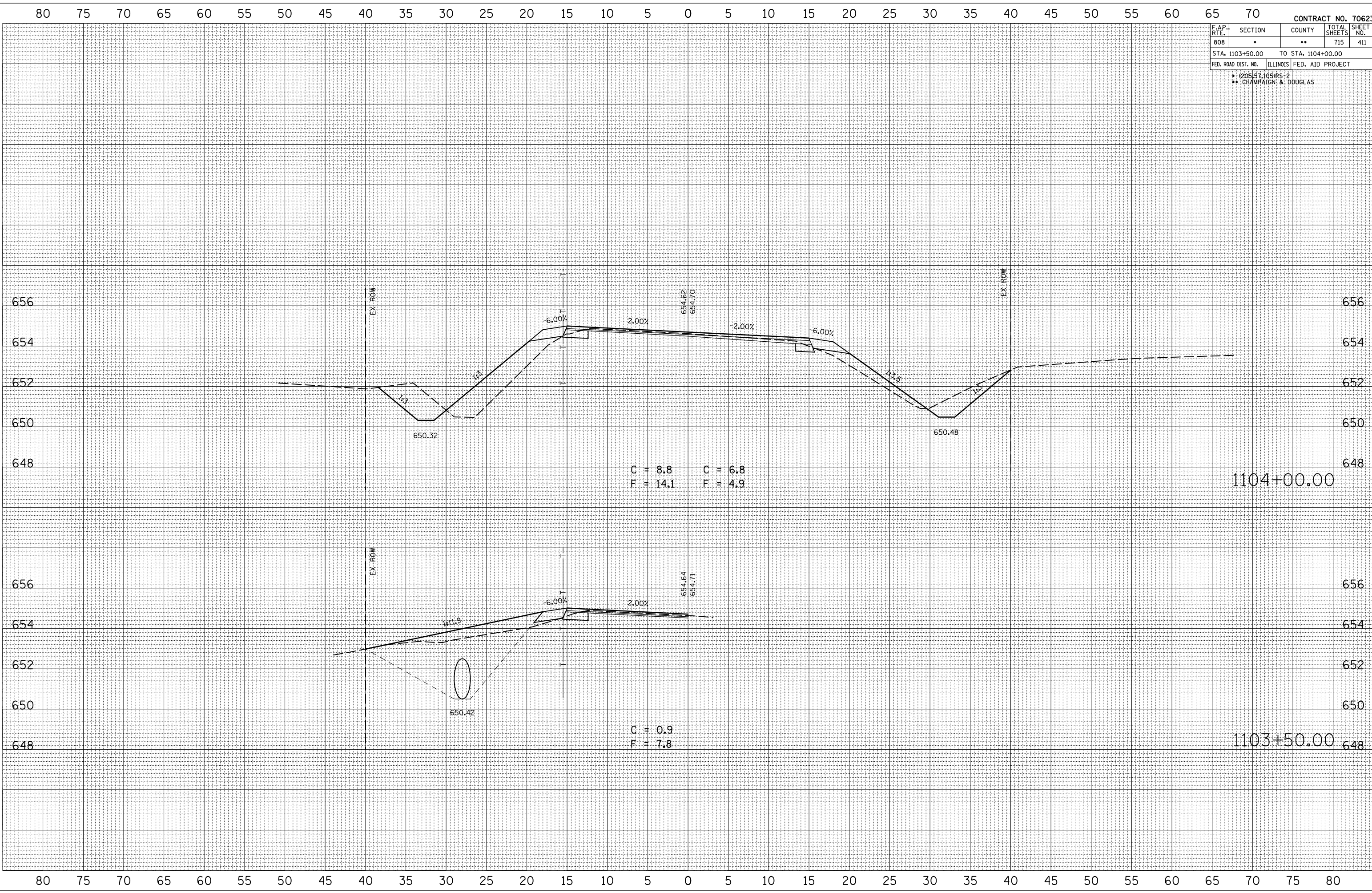
NO.	AREAS CHECKED

BY	DATE

NO.	AREAS CHECKED

PLOT DATE = 8/2/2009  
 FILE NAME = I:\103582\1103+50.00-1104+00.00.dgn  
 PLOT SCALE = 1/8" = 1' / IN.  
 USER NAME = craigr

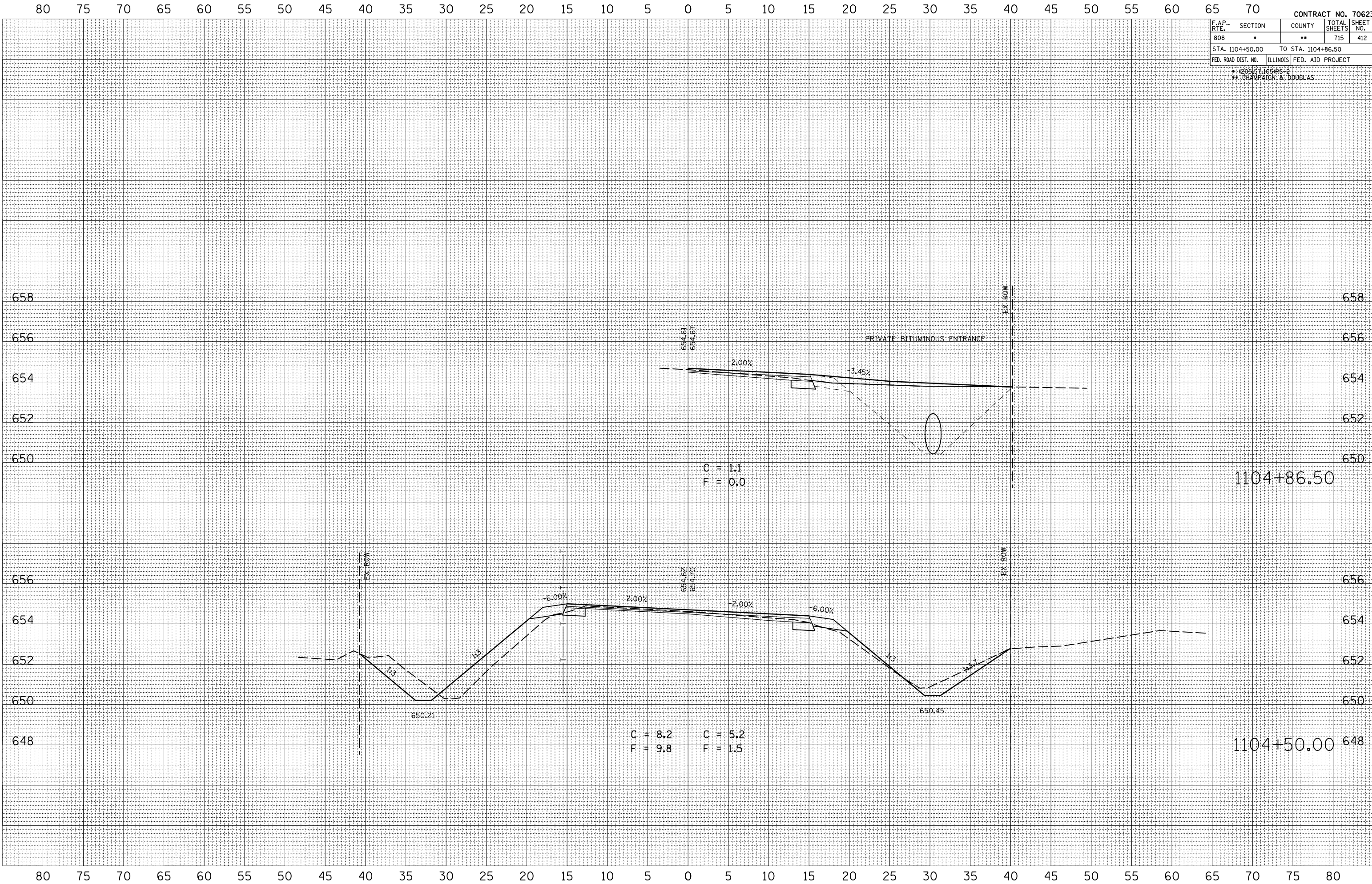


F.A.P. RTE.	SECTION	COUNTY	TOTAL SHEETS	SHEET NO.
808		**	715	412
STA. 1104+50.00		TO STA. 1104+86.50		
FED. ROAD DIST. NO.	ILLINOIS	FED. AID PROJECT		
* (205,57,105)RS-2 ** CHAMPAIGN & DOUGLAS				

BY	DATE

BY	DATE

PLOT DATE = 8/3/2009  
 FILE NAME = I:\16582\1104+50.00-1104+86.50.dgn  
 PLOT SCALE = 1/8"=1'-0"  
 USER NAME = craigr



1104+86.50

1104+50.00

F.A.P. RTE.	SECTION	COUNTY	TOTAL SHEETS	SHEET NO.
808	*	**	715	413
STA. 1105+00.00		TO STA. 1105+50.00		
FED. ROAD DIST. NO.	ILLINOIS	FED. AID PROJECT		

• (205)57,105)RS-2  
 \*\* CHAMPAIGN & DOUGLAS

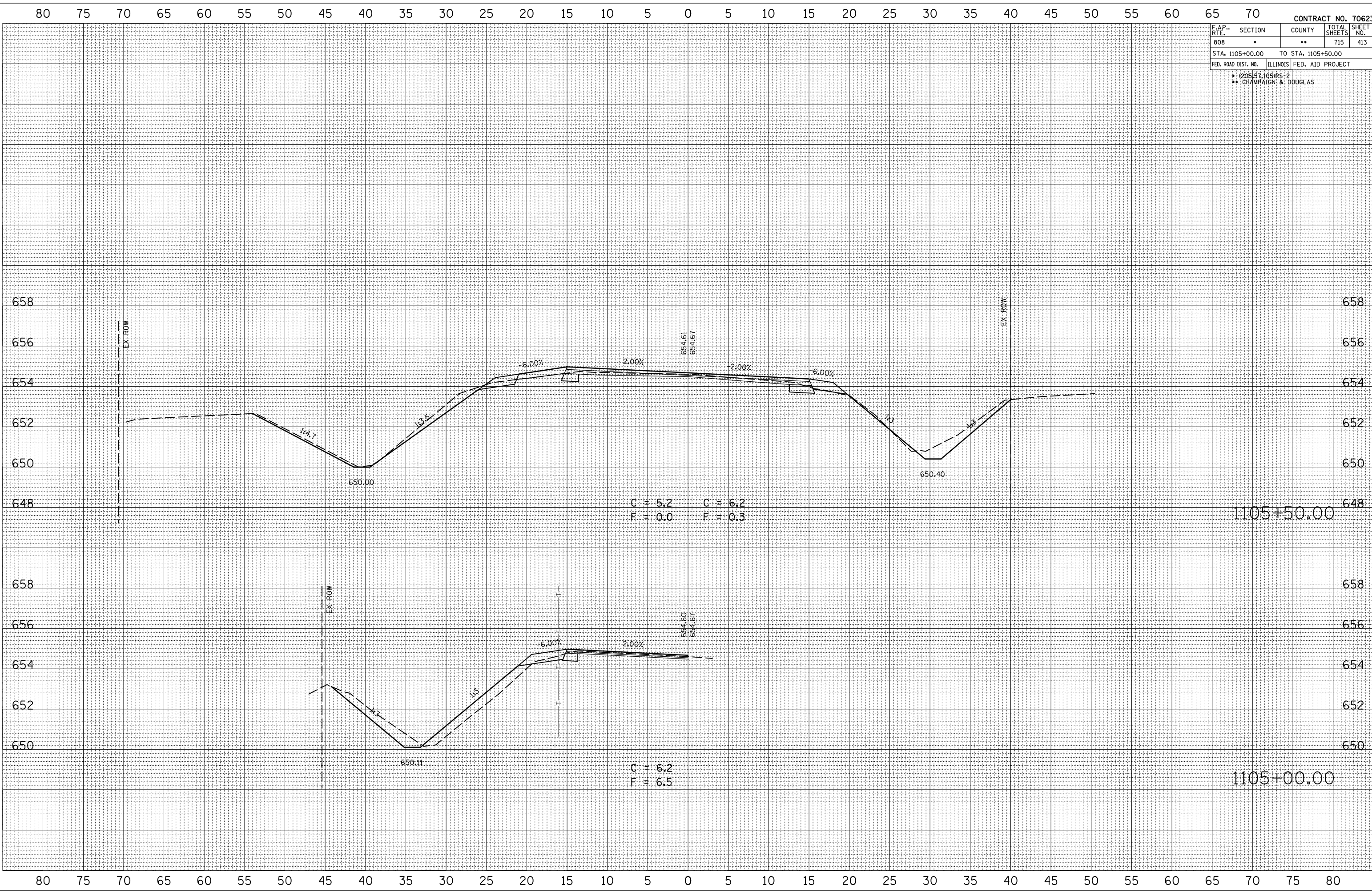
BY	DATE

NO.	AREAS CHECKED	AREAS	PLATE	PLOTTED	SURVEYED

BY	DATE

NO.	AREAS CHECKED	AREAS	PLATE	PLOTTED	SURVEYED

PLOT DATE = 8/2/2009  
 FILE NAME = 11050001.dgn  
 PLOT SCALE = 1/8" = 100'  
 USER NAME = craigr



F.A.P. RTE.	SECTION	COUNTY	TOTAL SHEETS	SHEET NO.
808	*	**	715	414
STA. 1107+00.00		TO STA. 1107+00.00		
FED. ROAD DIST. NO.		ILLINOIS	FED. AID PROJECT	
* (205.57, 105)RS-2 ** CHAMPAIGN & DOUGLAS				

BY	DATE

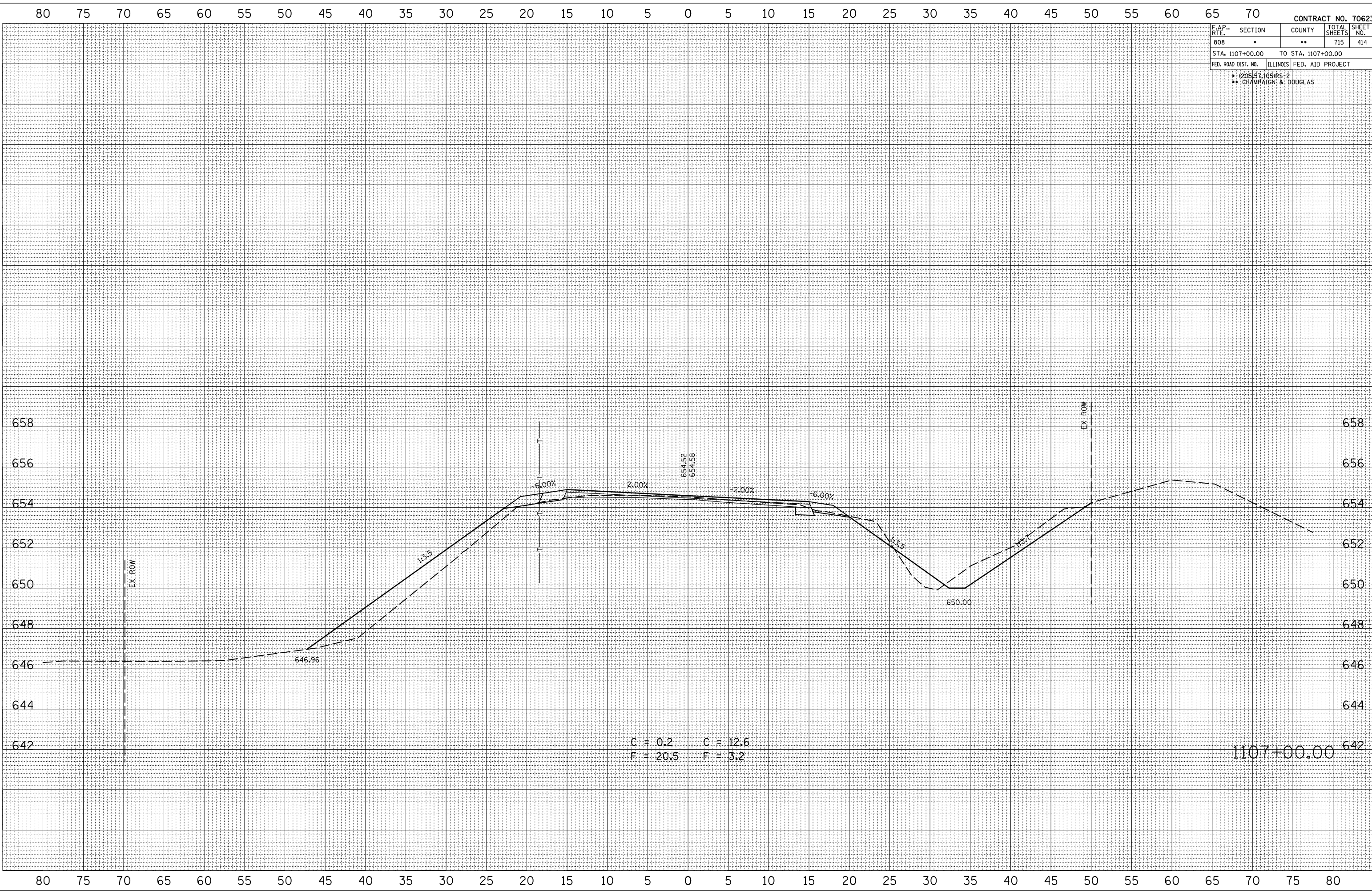
FINAL SURVEY	SURVEYED
NOTE BOOK	PLOTTED
	AREAS CHECKED

BY	DATE

ORIGINAL SURVEY	SURVEYED
FILE NAME	PLOTTED
	AREAS CHECKED

PLOT DATE = 8/2/2009  
FILE NAME = I:\105682\1107+00.00.dgn  
PLOT SCALE = 1/8" = 10.0000'  
USER NAME = craigr



C = 0.2      C = 12.6  
F = 20.5     F = 3.2

1107+00.00

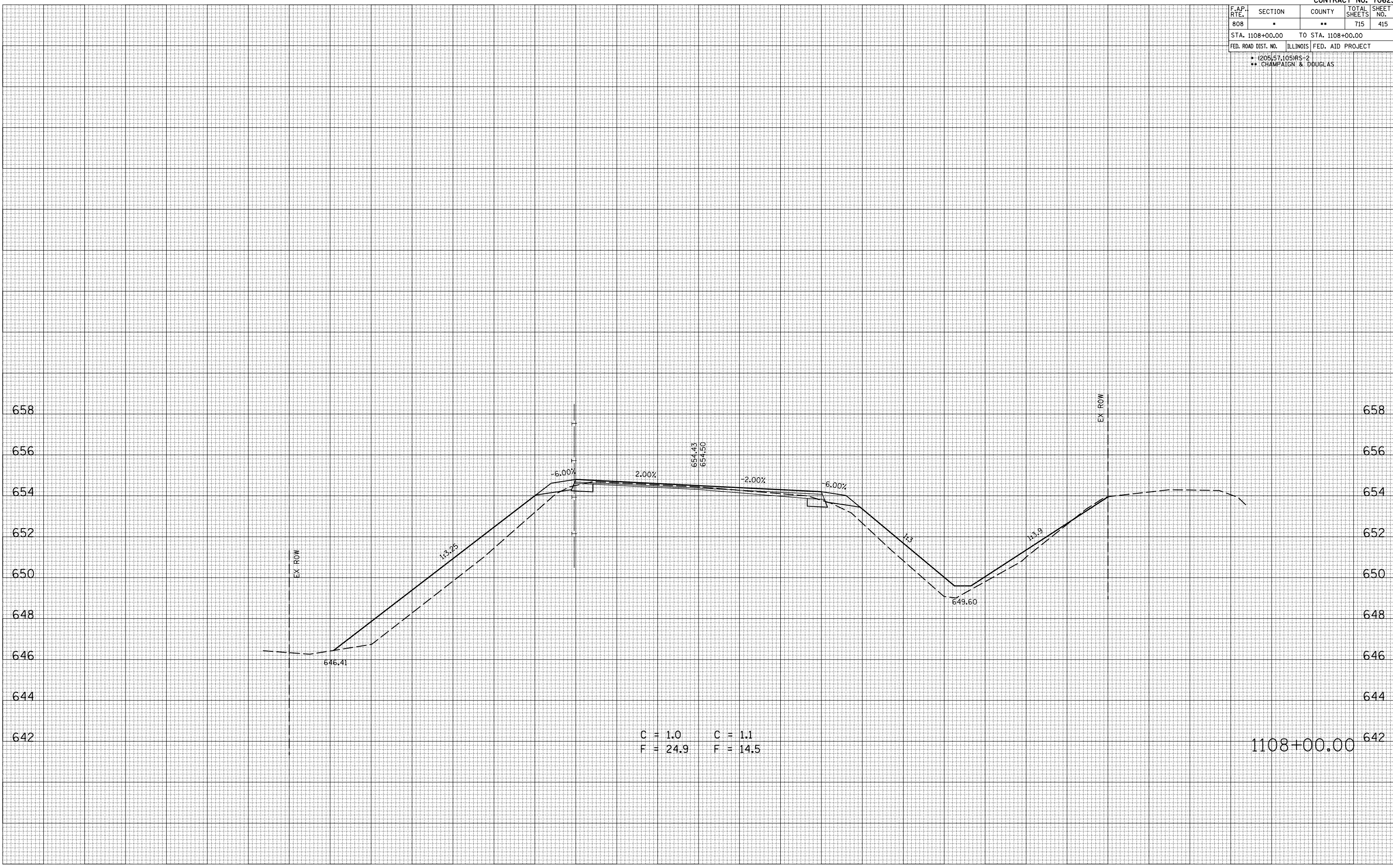
F.A.P. RTE.	SECTION	COUNTY	TOTAL SHEETS	SHEET NO.
808		**	715	415
STA. 1108+00.00 TO STA. 1108+00.00				
FED. ROAD DIST. NO.	ILLINOIS	FED. AID PROJECT		

• (205,57,105)RS-2  
\*\* CHAMPAIGN & DOUGLAS

BY	DATE
SURVEYED _____ PLOTTED _____ NOTE BOOK _____ AREAS CHECKED _____ NO. _____	

BY	DATE
SURVEYED _____ PLOTTED _____ NOTE BOOK _____ AREAS CHECKED _____ NO. _____	

PLOT DATE = 8/3/2009  
FILE NAME = 11080000  
PLOT SCALE = 1/8" = 10.0000'  
USER NAME = craigr



1108+00.00

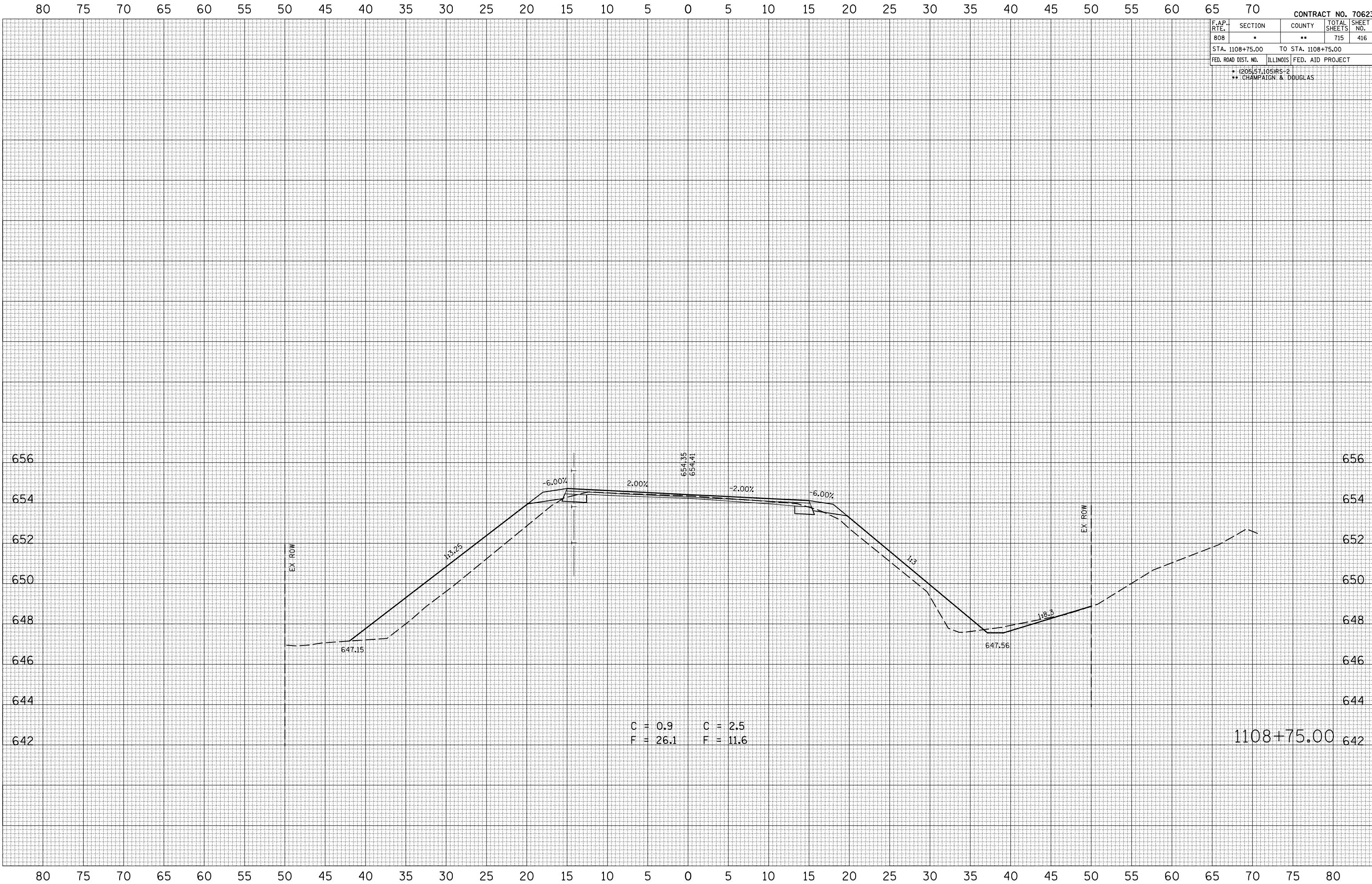
F.A.P. RTE.	SECTION	COUNTY	TOTAL SHEETS	SHEET NO.
808	*	**	715	416
STA. 1108+75.00		TO STA. 1108+75.00		
FED. ROAD DIST. NO.	ILLINOIS	FED. AID PROJECT		

• (205.57, 105)RS-2  
 \*\* CHAMPAIGN & DOUGLAS

BY	DATE
BY	DATE

BY	DATE
BY	DATE

PLOT DATE = 8/2/2009  
 FILE NAME = I:\105682\CRAIGRE\8199\105682\105682.dgn  
 PLOT SCALE = 1/8" = 1' IN.  
 USER NAME = craigre



C = 0.9    C = 2.5  
 F = 26.1    F = 11.6

1108+75.00



F.A.P. RTE.	SECTION	COUNTY	TOTAL SHEETS	SHEET NO.
808	*	**	715	417
STA. 1109+00.00		TO STA. 1109+25.00		
FED. ROAD DIST. NO.		ILLINOIS FED. AID PROJECT		
* (205) 57,105)RS-2 ** CHAMPAIGN & DOUGLAS				

BY	DATE

FINAL SURVEY	SURVEYED	PLOTTED	DATE

NO.	AREAS CHECKED

BY	DATE

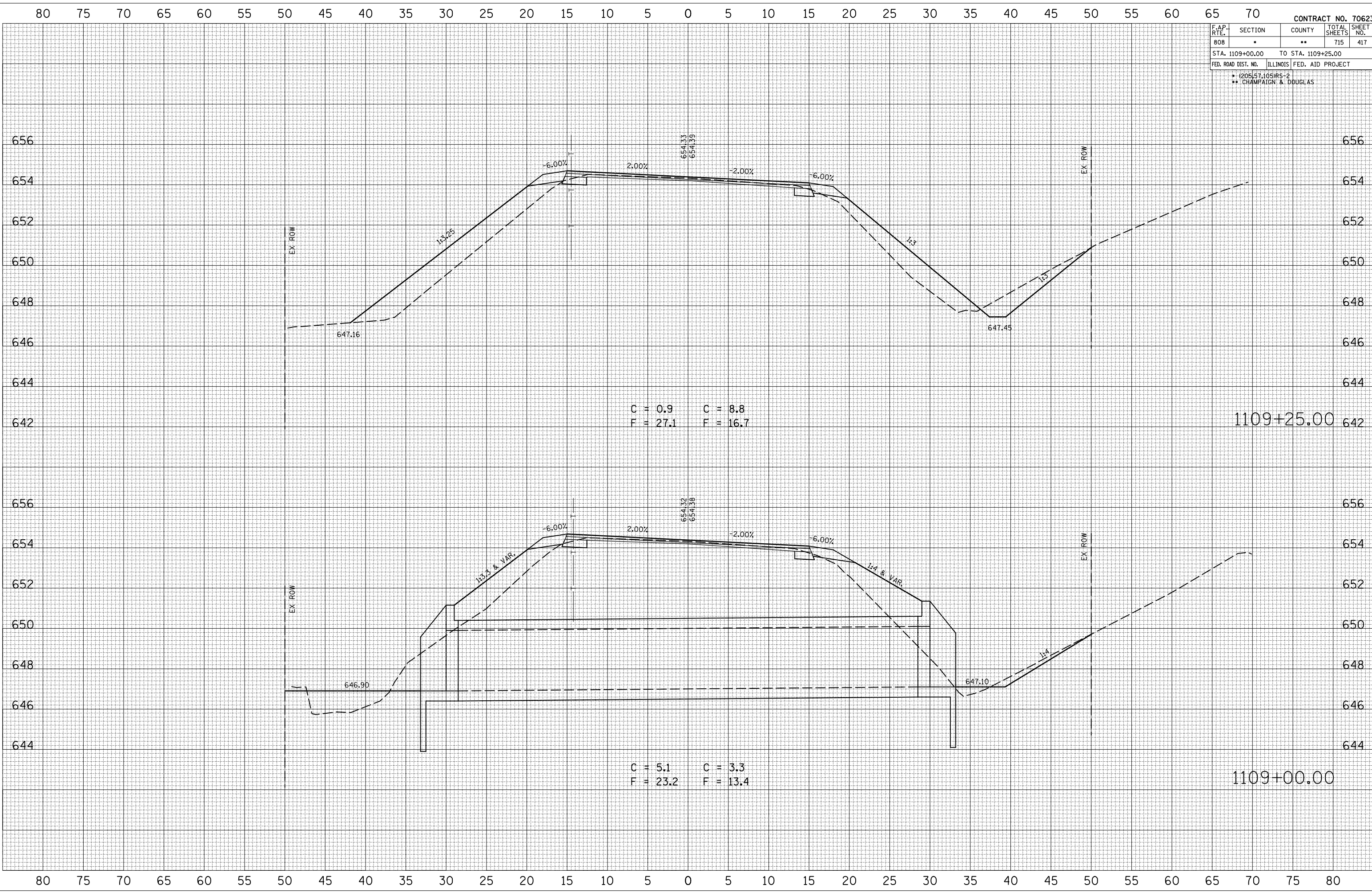
  

ORIGINAL SURVEY	SURVEYED	PLOTTED	DATE

NO.	AREAS CHECKED

PLOT DATE = 8/2/2009  
 FILE NAME = 11090000.DWG  
 PLOT SCALE = 1/8" = 10.0000'  
 USER NAME = craigr

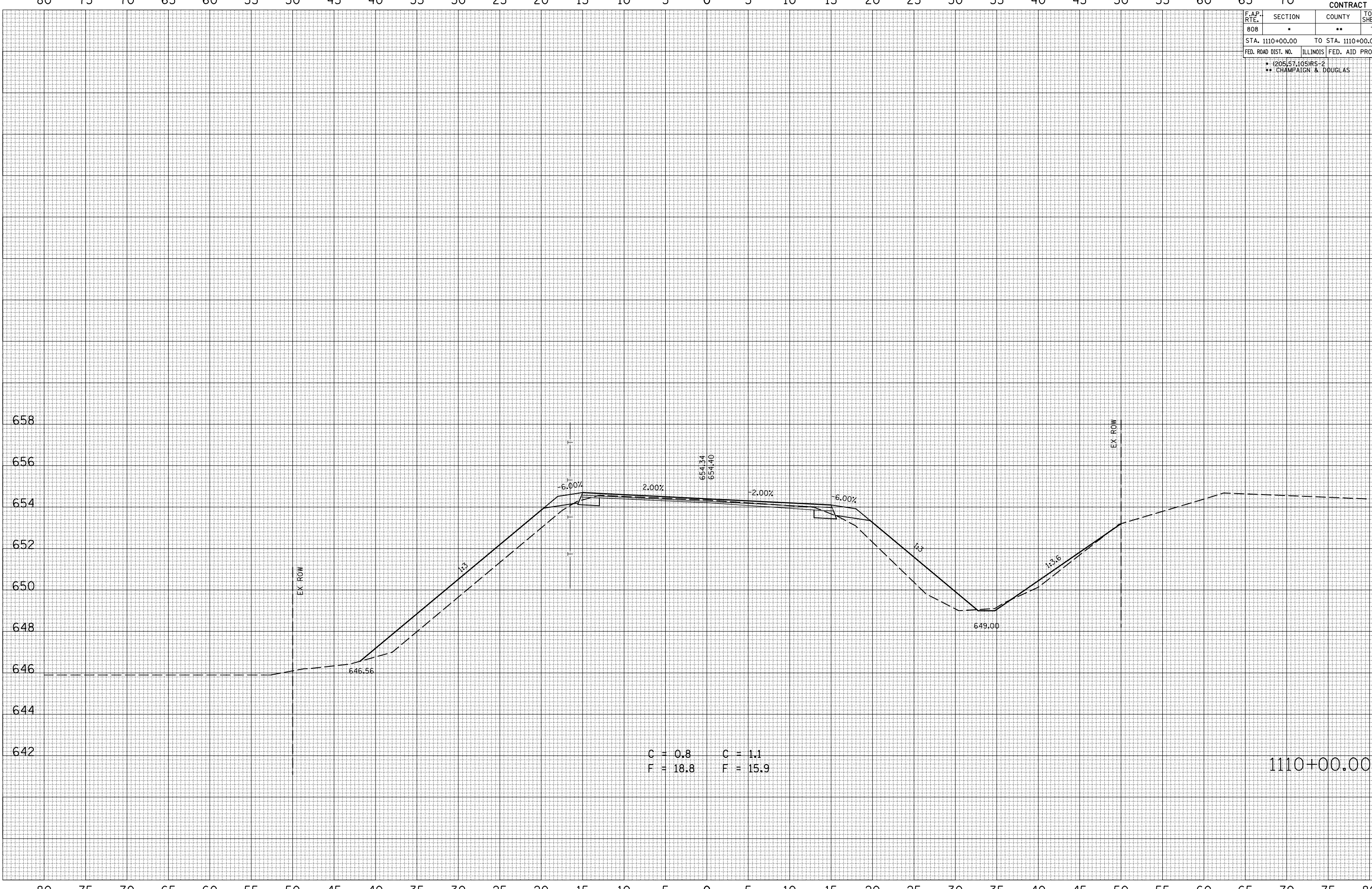


F.A.P. RTE.	SECTION	COUNTY	TOTAL SHEETS	SHEET NO.
808	*	**	715	418
STA. 1110+00.00		TO STA. 1110+00.00		
FED. ROAD DIST. NO.	ILLINOIS	FED. AID PROJECT		
* 205.57, 105RS-2				
** CHAMPAIGN & DOUGLAS				

BY	DATE

BY	DATE

PLOT DATE = 8/2/2009  
 FILE NAME = I:\10582\1110+00.00.dgn  
 PLOT SCALE = 1/8" = 1' IN.  
 USER NAME = craigr



F.A.P. RTE.	SECTION	COUNTY	TOTAL SHEETS	SHEET NO.
808	*	**	715	419
STA. 1111+00.00		TO STA. 1111+00.00		
FED. ROAD DIST. NO.	ILLINOIS	FED. AID PROJECT		

• (205,57,105)RS-2  
\*\* CHAMPAIGN & DOUGLAS

BY	DATE

FINAL SURVEY	SURVEYED	PLOTTED	DATE

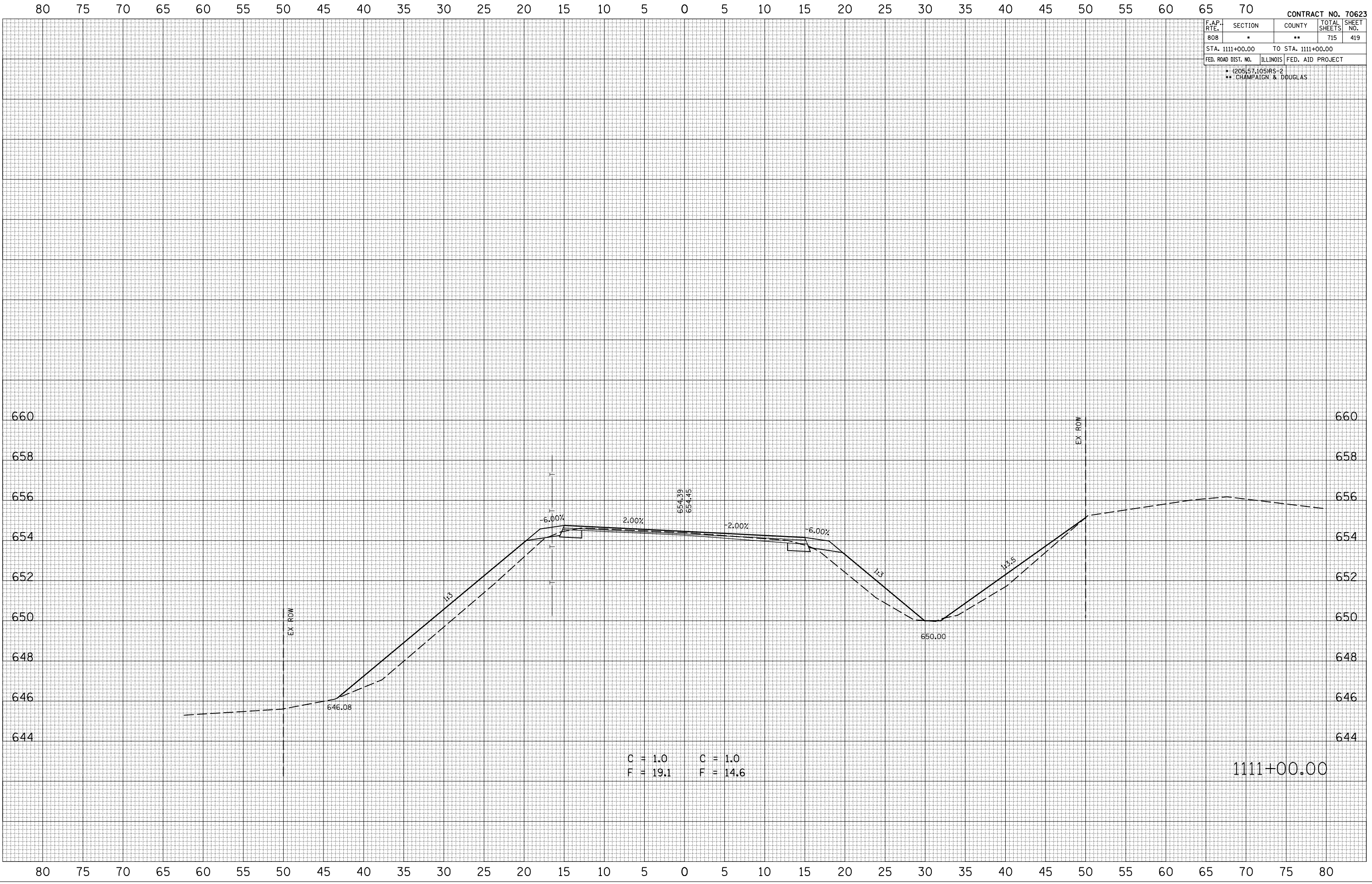
NO.	AREAS CHECKED

BY	DATE

ORIGINAL SURVEY	SURVEYED	PLOTTED	DATE

NO.	AREAS CHECKED

PLOT DATE = 8/2/2009  
FILE NAME = I:\16582\CRAIGRE\1111+00.00.dgn  
PLOT SCALE = 1/8" = 10.000'  
USER NAME = craigre



1111+00.00

F.A.P. RTE.	SECTION	COUNTY	TOTAL SHEETS	SHEET NO.
808	*	**	715	420

STA. 1112+00.00 TO STA. 1112+00.00  
 FED. ROAD DIST. NO. ILLINOIS FED. AID PROJECT

• (205)57,105RS-2  
 \*\* CHAMPAIGN & DOUGLAS

BY	DATE

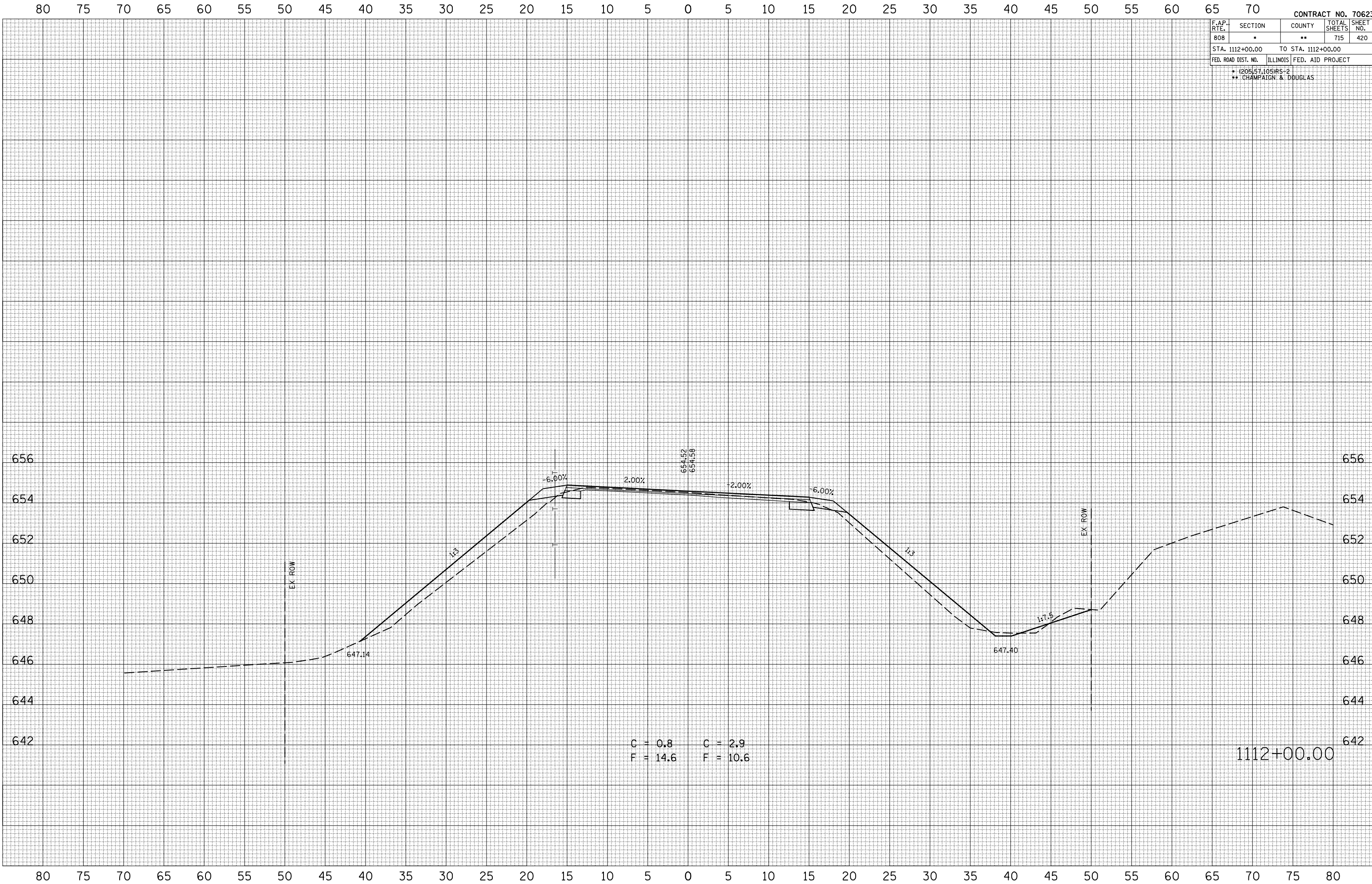
NO.	AREAS CHECKED

BY	DATE

NO.	AREAS CHECKED

PLOT DATE = 8/2/2009  
 FILE NAME = I:\105682\1112+00\1112+00.dgn  
 PLOT SCALE = 1/8" = 10.00'  
 USER NAME = craigr



1112+00.00

F.A.P. RTE.	SECTION	COUNTY	TOTAL SHEETS	SHEET NO.
808	*	**	715	421
STA. 1112+30.00		TO STA. 1113+00.00		
FED. ROAD DIST. NO.	ILLINOIS	FED. AID PROJECT		

• (205)57,105)RS-2  
\*\* CHAMPAIGN & DOUGLAS

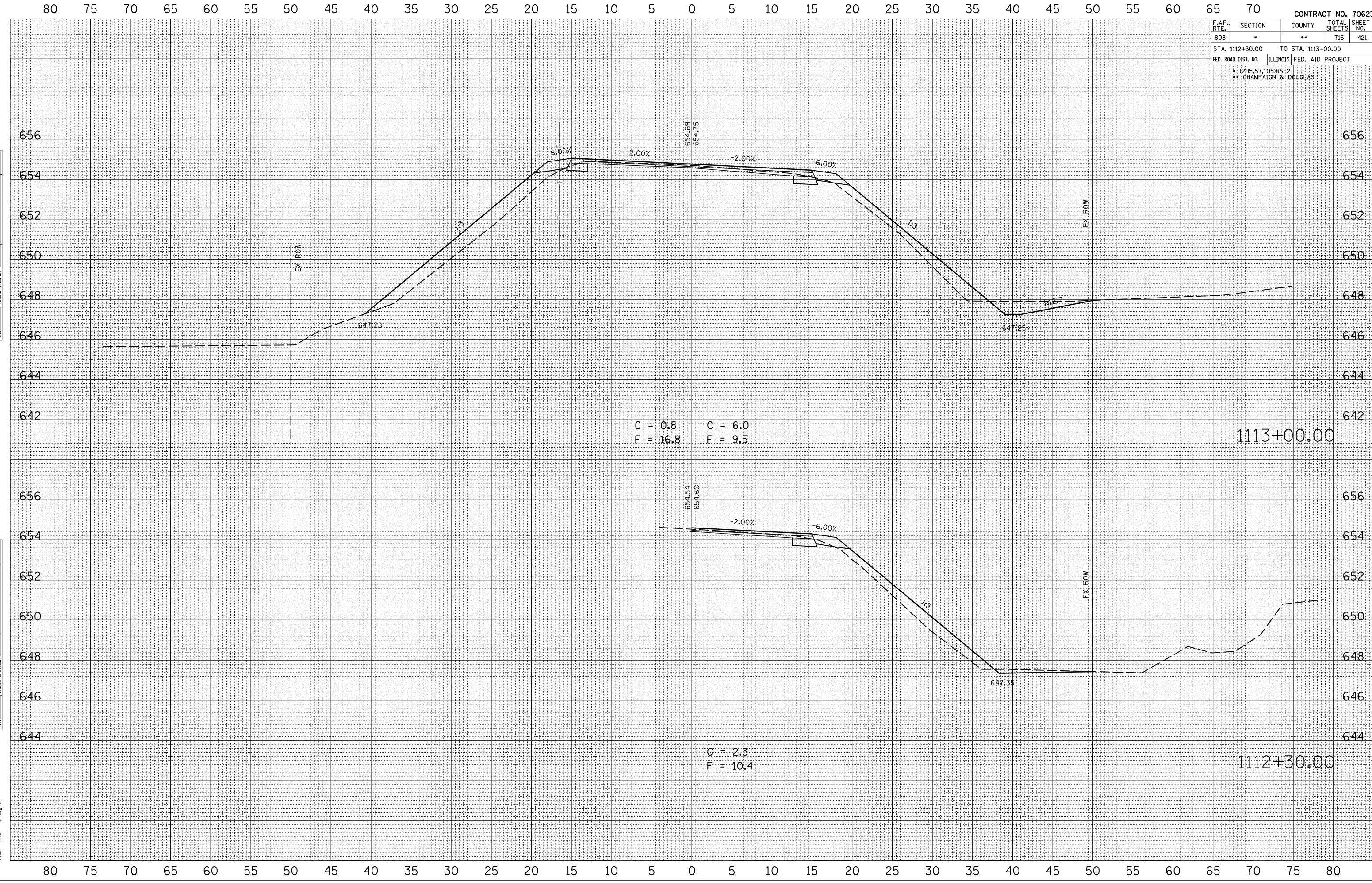
BY	DATE

FINAL SURVEY	SURVEYED	PLOTTED	NO. OF AREAS CHECKED

BY	DATE

ORIGINAL SURVEY	SURVEYED	PLOTTED	NO. OF AREAS CHECKED

PLOT DATE = 8/2/2009  
FILE NAME = 1105682  
PLOT SCALE = 1/8" = 10.00'  
USER NAME = craigr



F.A.P. RTE.	SECTION	COUNTY	TOTAL SHEETS	SHEET NO.
808		**	715	422
STA. 1114+00.00		TO STA. 1114+00.00		
FED. ROAD DIST. NO.	ILLINOIS	FED. AID PROJECT		
* (205,17,105)RS-2 ** CHAMPAIGN & DOUGLAS				

BY	DATE

NO.	AREAS CHECKED

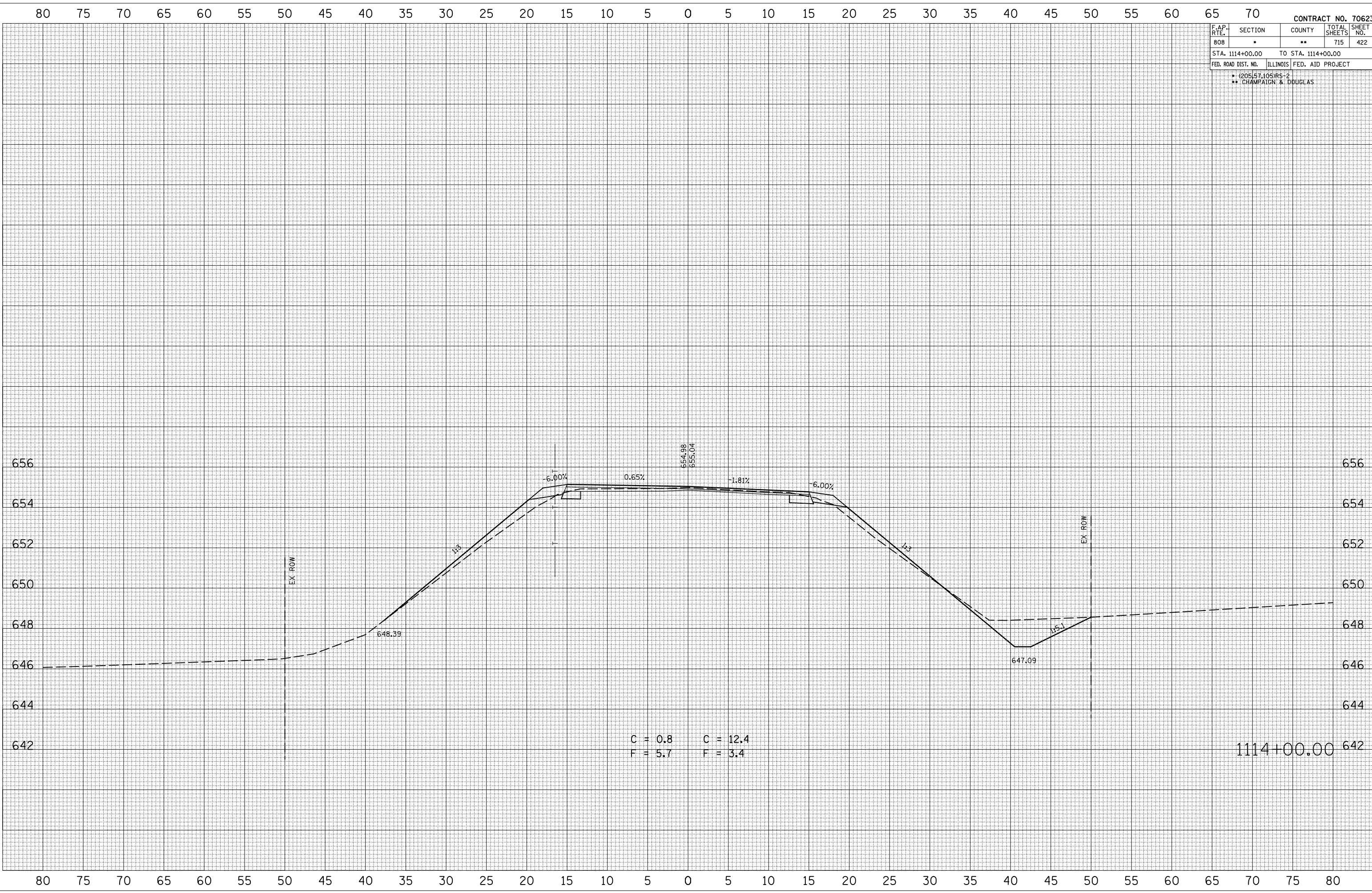
NO.	AREAS CHECKED

BY	DATE

NO.	AREAS CHECKED

NO.	AREAS CHECKED

PLOT DATE = 8/3/2009  
 FILE NAME = I:\105682\CRAIGRE\1114\1114DOT\CRAIGRE\1114\1114DOT\1114+00.00.dgn  
 PLOT SCALE = 1/8"=1'-0"  
 USER NAME = craigre



F.A.P. RTE.	SECTION	COUNTY	TOTAL SHEETS	SHEET NO.
808	*	**	715	423
STA. 1114+50.00		TO STA. 1114+50.00		
FED. ROAD DIST. NO.		ILLINOIS	FED. AID PROJECT	
* (205) 57.105RS-2 ** CHAMPAIGN & DOUGLAS				

BY	DATE

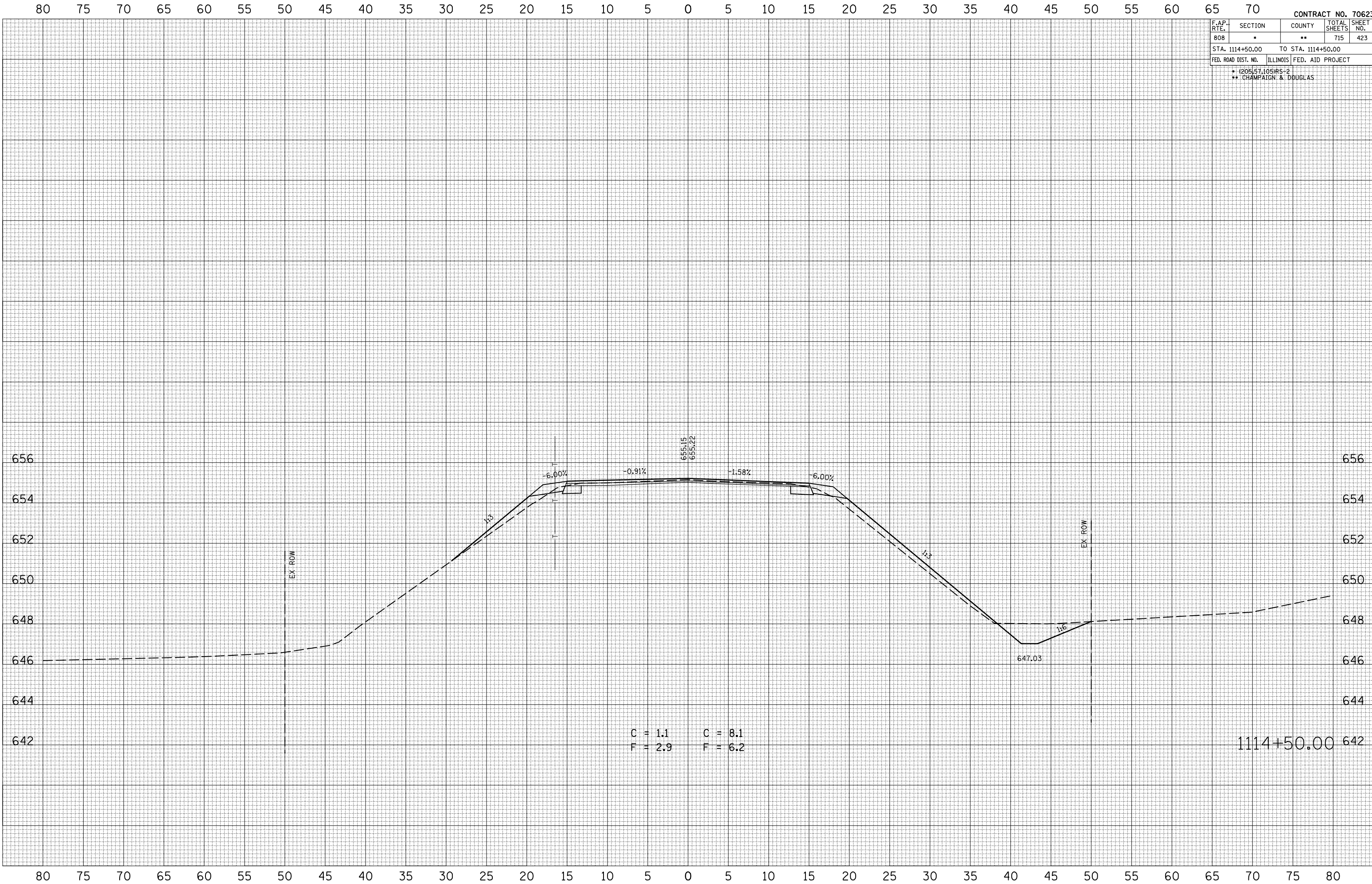
FINAL SURVEY	SURVEYED	PLOTTED	DATE

BY	DATE

ORIGINAL SURVEY	SURVEYED	PLOTTED	DATE

PLOT DATE = 8/2/2009  
 FILE NAME = 11145000.dwg  
 PLOT SCALE = 1/8" = 1' IN.  
 USER NAME = craigr



C = 1.1      C = 8.1  
 F = 2.9      F = 6.2

1114+50.00

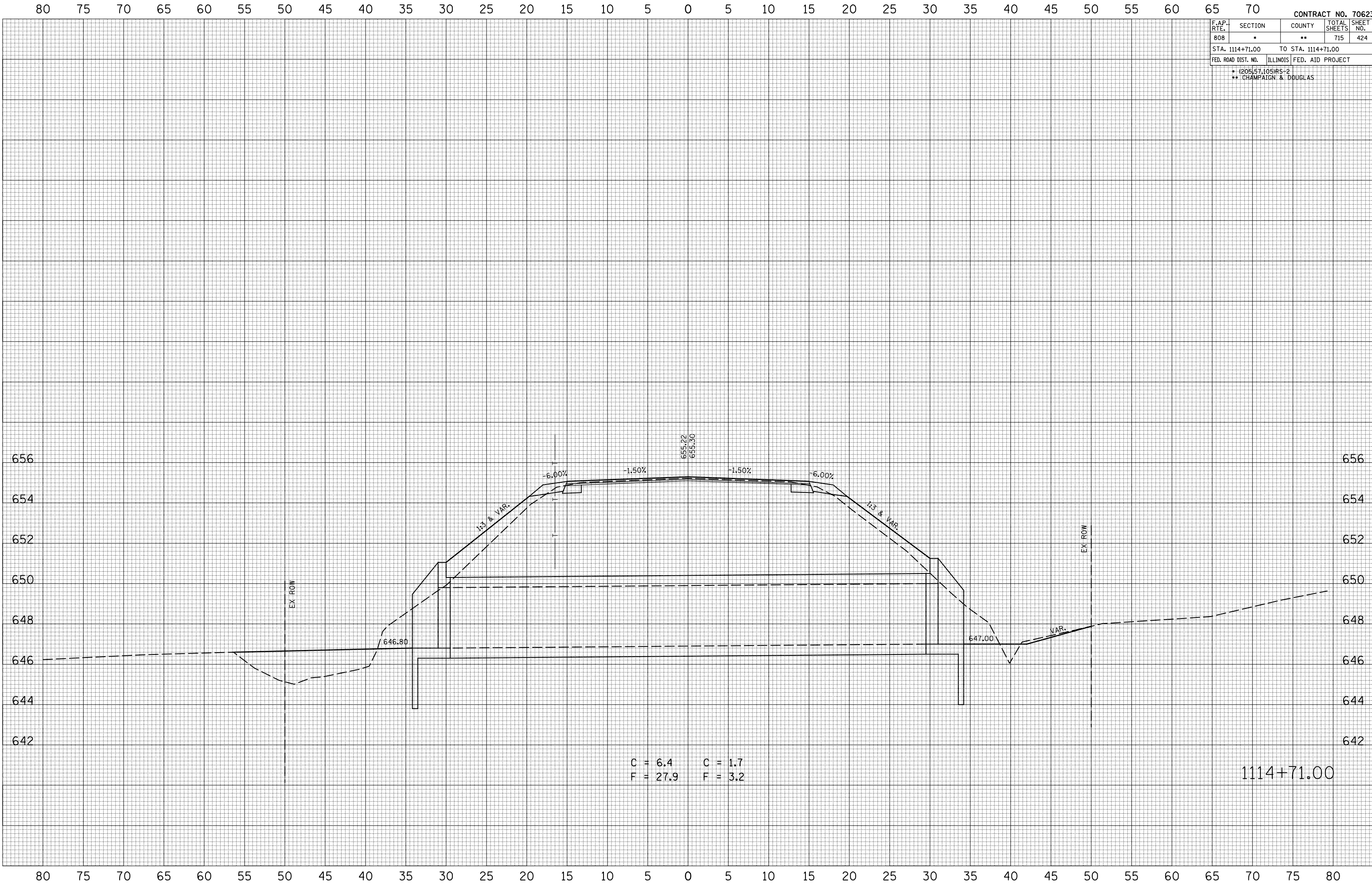
F.A.P. RTE.	SECTION	COUNTY	TOTAL SHEETS	SHEET NO.
808	*	**	715	424
STA. 1114+71.00		TO STA. 1114+71.00		
FED. ROAD DIST. NO.	ILLINOIS	FED. AID PROJECT		

• (205) 57,105 RS-2  
 \*\* CHAMPAIGN & DOUGLAS

DATE	BY

DATE	BY

PLOT DATE = 8/2/2009  
 FILE NAME = I:\10582\CHAMPAIGN\1114+71\1114+71.dgn  
 PLOT SCALE = 1/8" = 1' IN.  
 USER NAME = craigr



C = 6.4    C = 1.7  
 F = 27.9    F = 3.2

1114+71.00



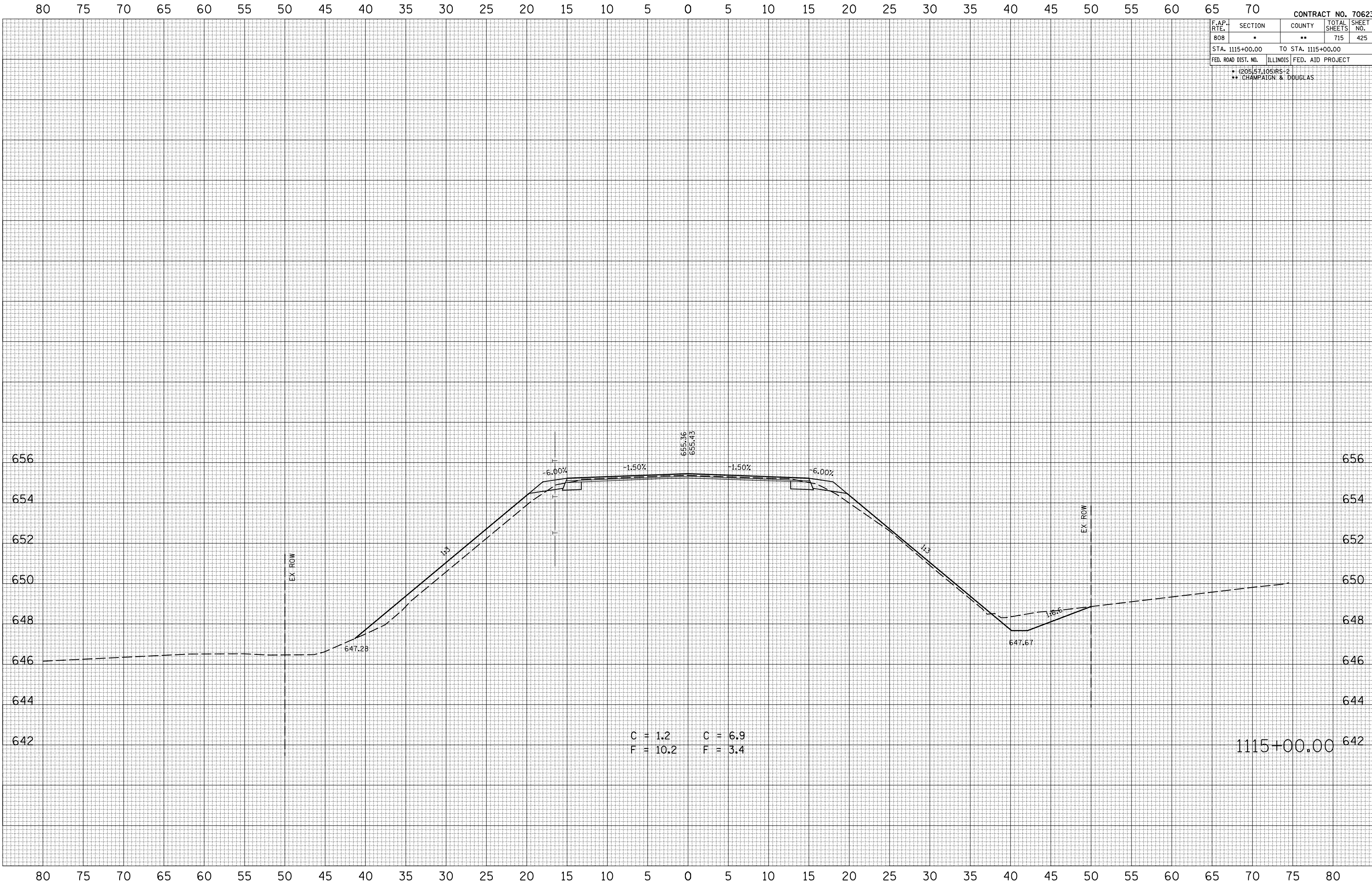
F.A.P. RTE.	SECTION	COUNTY	TOTAL SHEETS	SHEET NO.
808	.	**	715	425
STA. 1115+00.00		TO STA. 1115+00.00		
FED. ROAD DIST. NO.	ILLINOIS	FED. AID PROJECT		

(205,57,105)RS-2  
 \*\* CHAMPAIGN & DOUGLAS

DATE	BY

DATE	BY

PLOT DATE = 8/3/2009  
 FILE NAME = I:\PROJECTS\CHAMPAIGN\1115+00.00\1115+00.00.dgn  
 PLOT SCALE = 1/8"=1'-0"  
 USER NAME = craigr

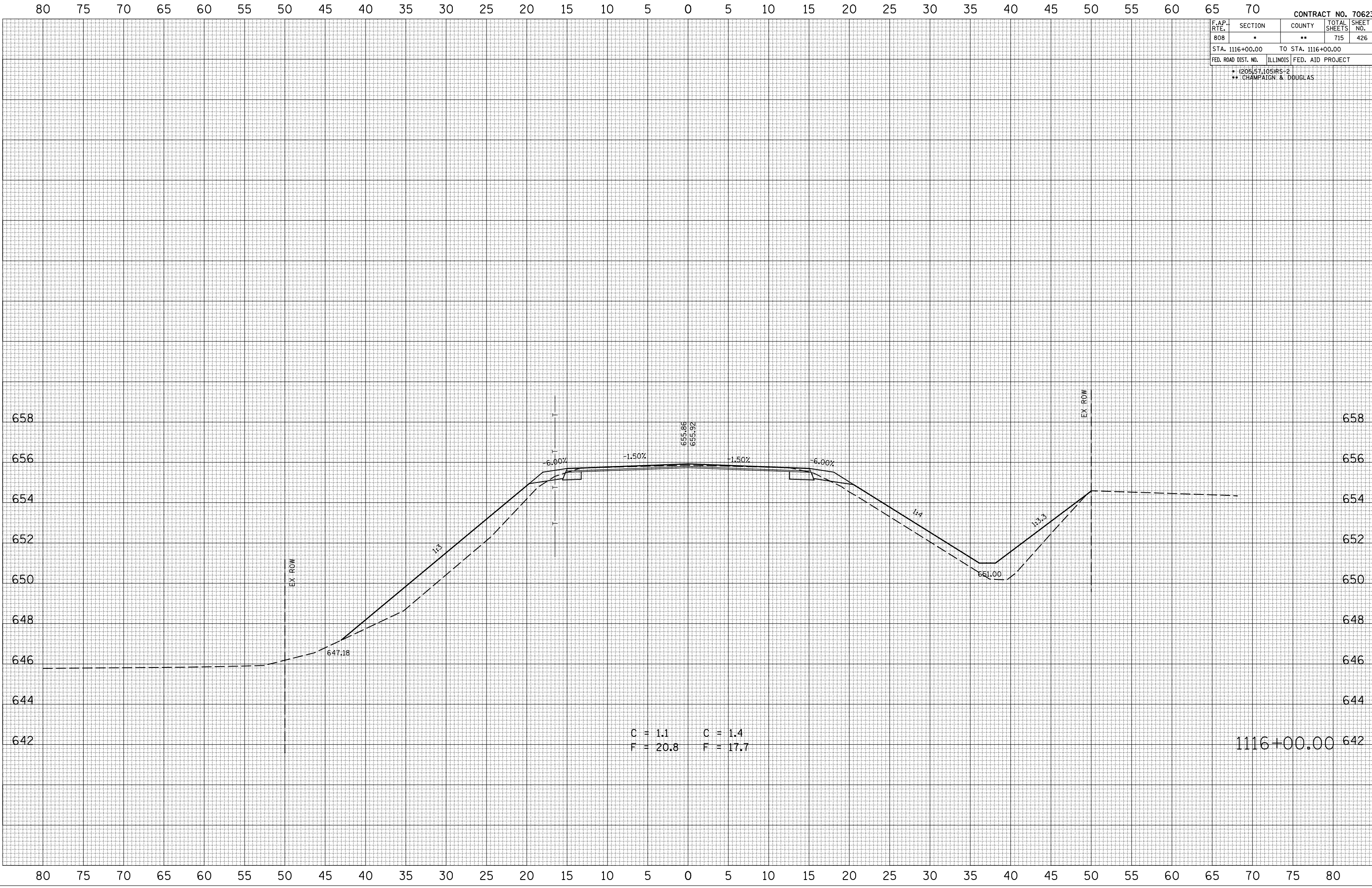


F.A.P. RTE.	SECTION	COUNTY	TOTAL SHEETS	SHEET NO.
808	*	**	715	426
STA. 1116+00.00		TO STA. 1116+00.00		
FED. ROAD DIST. NO.	ILLINOIS	FED. AID PROJECT		
* (205)57,105)RS-2 ** CHAMPAIGN & DOUGLAS				

BY	DATE
BY	DATE
FINAL SURVEY	SURVEYED
SURVEY	PLOTTED
NOTE BOOK	DATE
NO.	AREAS CHECKED

BY	DATE
BY	DATE
ORIGINAL SURVEY	SURVEYED
SURVEY	PLOTTED
NOTE BOOK	DATE
NO.	AREAS CHECKED

PLOT DATE = 8/2/2009  
 FILE NAME = 1161600.dgn  
 PLOT SCALE = 1/8" = 1' IN.  
 USER NAME = craigr



C = 1.1      C = 1.4  
 F = 20.8     F = 17.7

1116+00.00

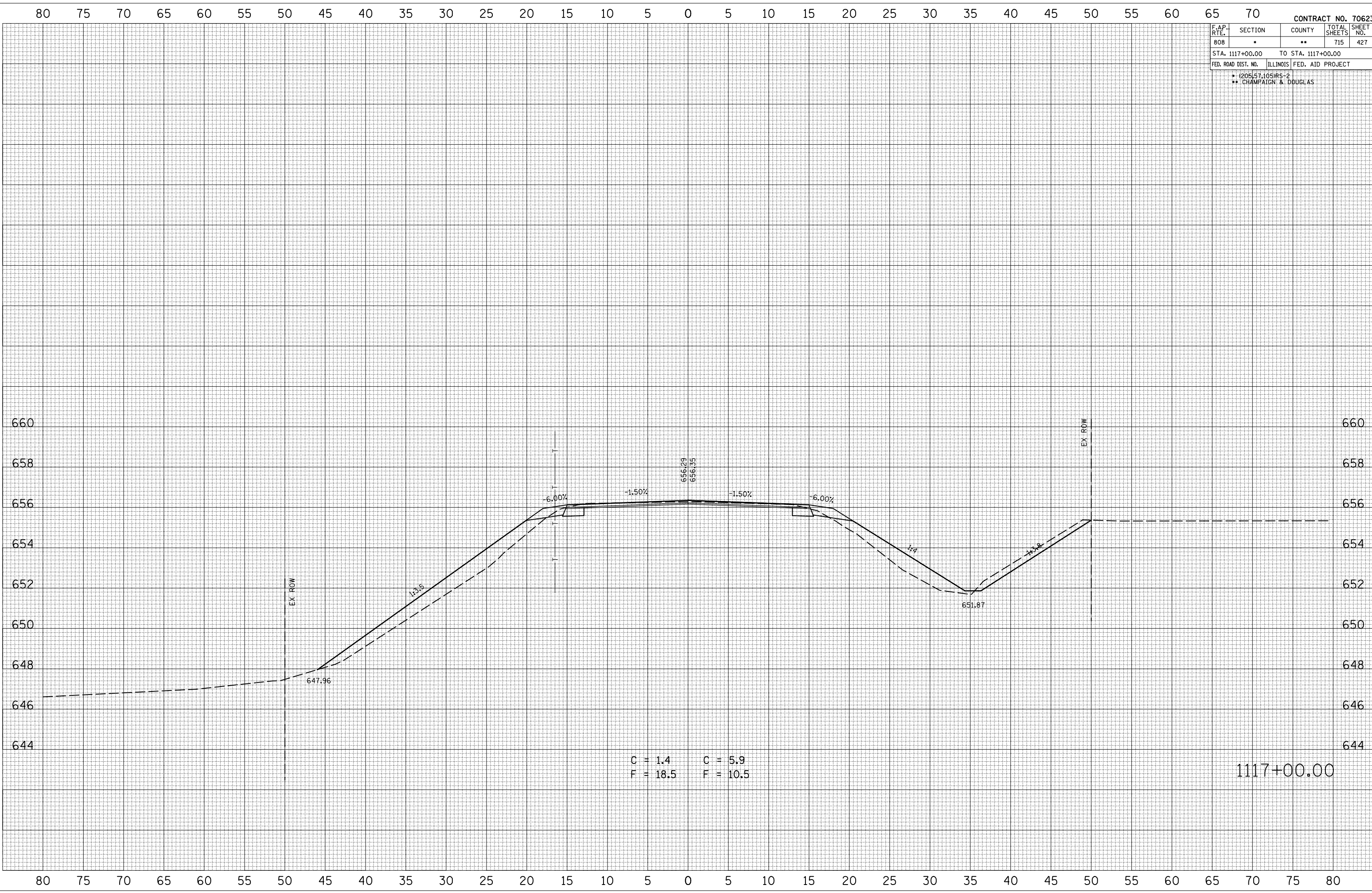
F.A.P. RTE.	SECTION	COUNTY	TOTAL SHEETS	SHEET NO.
808	*	**	715	427
STA. 1117+00.00		TO STA. 1117+00.00		
FED. ROAD DIST. NO.	ILLINOIS	FED. AID PROJECT		

• (205)57.105RS-2  
 \*\* CHAMPAIGN & DOUGLAS

BY	DATE

BY	DATE

PLOT DATE = 8/3/2009  
 FILE NAME = I:\105682\CRAIGRE\1117+00.00\1117+00.00.dgn  
 PLOT SCALE = 1/8"=1'-0"  
 USER NAME = craigre

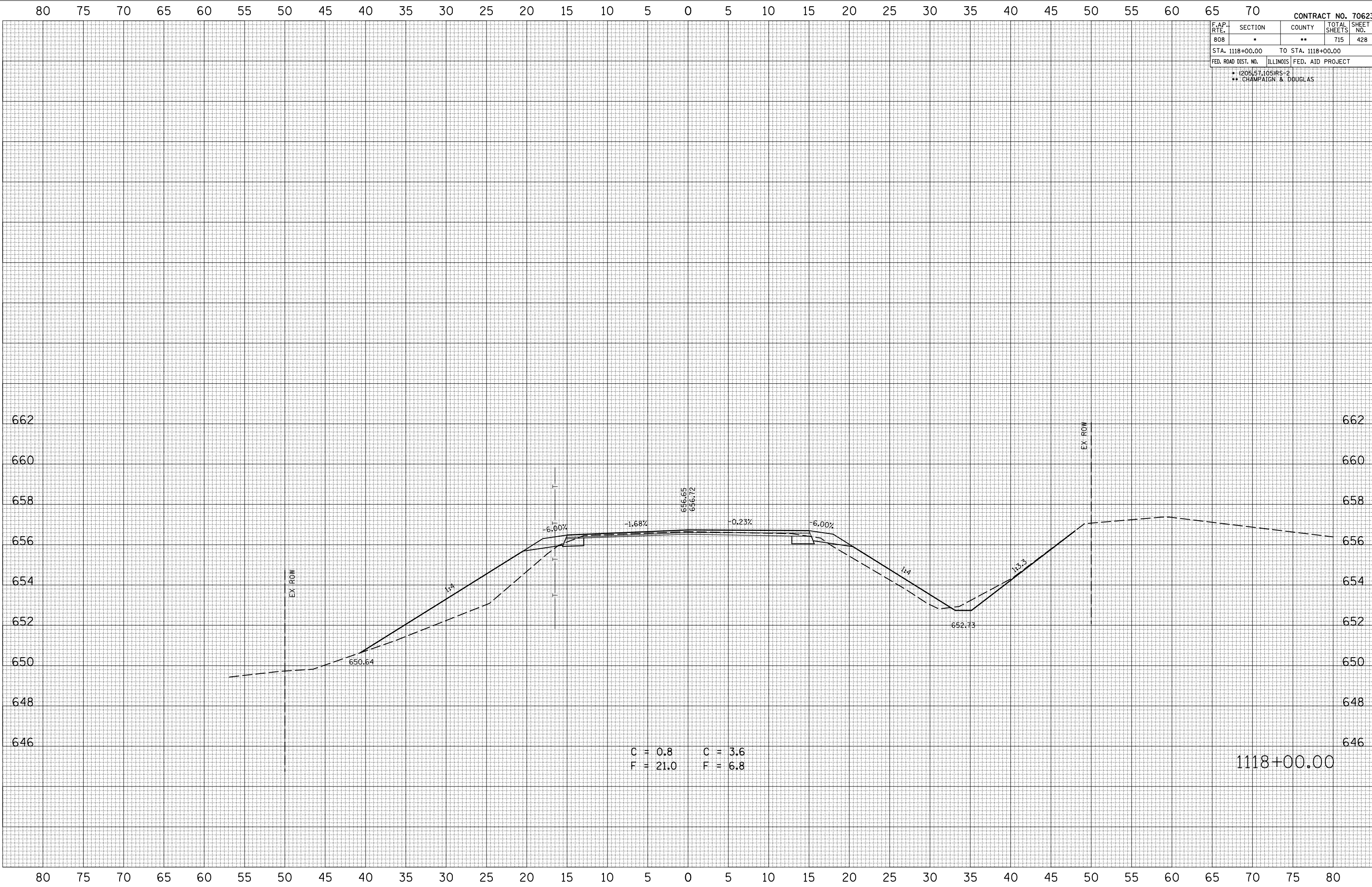


C = 1.4    C = 5.9  
 F = 18.5    F = 10.5

1117+00.00

F.A.P. RTE.	SECTION	COUNTY	TOTAL SHEETS	SHEET NO.
808	*	**	715	428

STA. 1118+00.00 TO STA. 1118+00.00  
 FED. ROAD DIST. NO. ILLINOIS FED. AID PROJECT  
 \* (205.57.105)RS-2  
 \*\* CHAMPAIGN & DOUGLAS



BY	DATE

SURVEYED \_\_\_\_\_  
 PLOTTED \_\_\_\_\_  
 NOTE BOOK \_\_\_\_\_  
 AREAS CHECKED \_\_\_\_\_  
 NO. \_\_\_\_\_

BY	DATE

ORIGINAL SURVEYED \_\_\_\_\_  
 SURVEY PLOTTED \_\_\_\_\_  
 FILE NAME \_\_\_\_\_  
 PLOT SCALE \_\_\_\_\_ / IN.  
 USER NAME \_\_\_\_\_  
 NO. \_\_\_\_\_

PLOT DATE = 8/2/2009  
 FILE NAME = I:\105682\1118+00.00.dgn  
 PLOT SCALE = 1/8" = 10.000'  
 USER NAME = craigr

F.A.P. RTE.	SECTION	COUNTY	TOTAL SHEETS	SHEET NO.
808	*	**	715	429
STA. 1119+00.00		TO STA. 1119+69.10		
FED. ROAD DIST. NO.		ILLINOIS FED. AID PROJECT		
* (205,57,105)RS-2 ** CHAMPAIGN & DOUGLAS				

BY	DATE

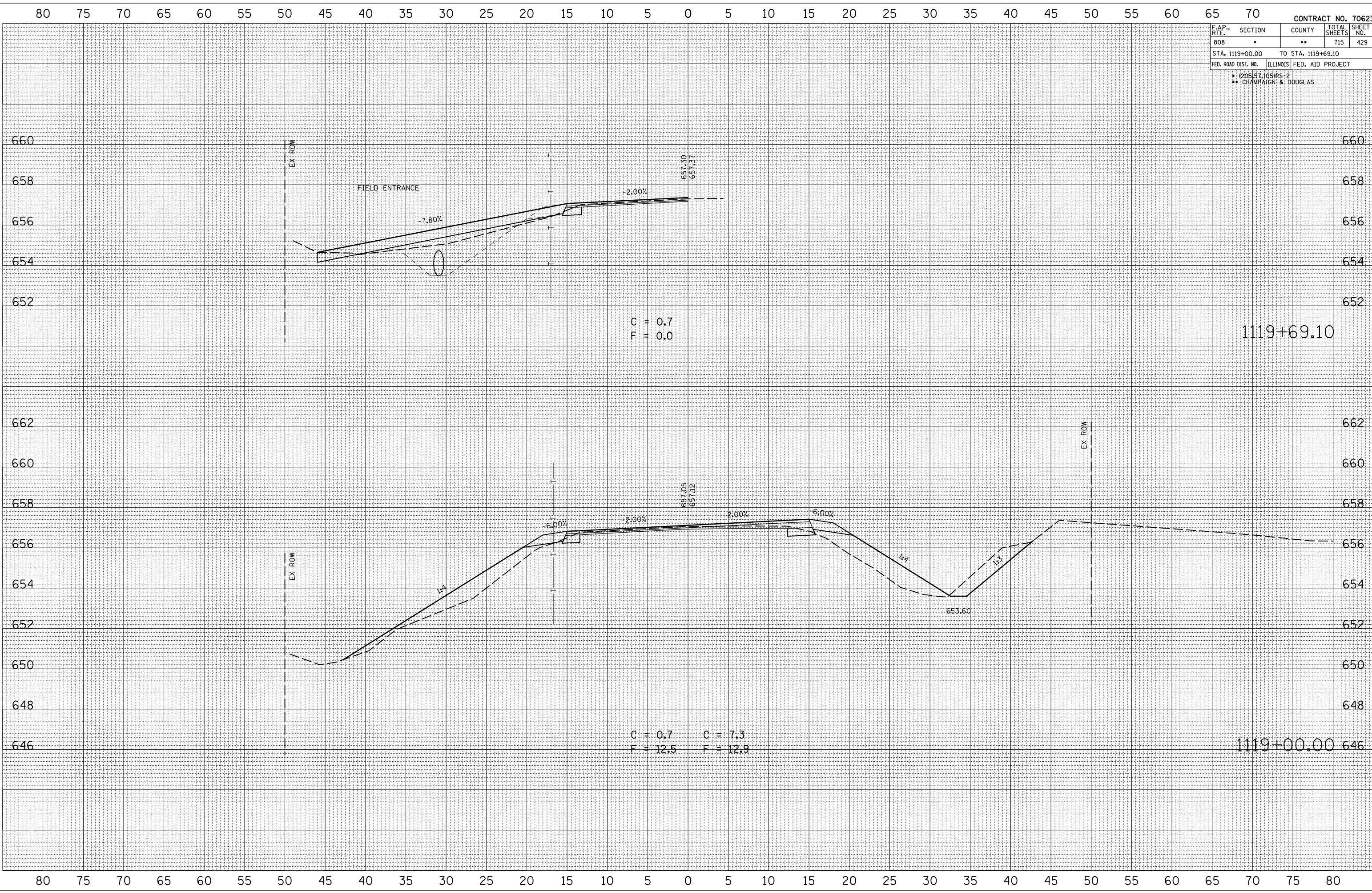
NO.	AREAS CHECKED

BY	DATE

NO.	AREAS CHECKED

PLOT DATE = 8/2/2009  
 FILE NAME = I:\16582\CRAIGRE\1119+00.00 TO 1119+69.10.dgn  
 PLOT SCALE = 1/8" = 1' IN.  
 USER NAME = craigre



F.A.P. RTE.	SECTION	COUNTY	TOTAL SHEETS	SHEET NO.
808	*	**	715	430
STA. 1120+00.00		TO STA. 1121+00.00		
FED. ROAD DIST. NO.		ILLINOIS FED. AID PROJECT		
* (205) 57,105) RS-2				
** CHAMPAIGN & DOUGLAS				

BY	DATE

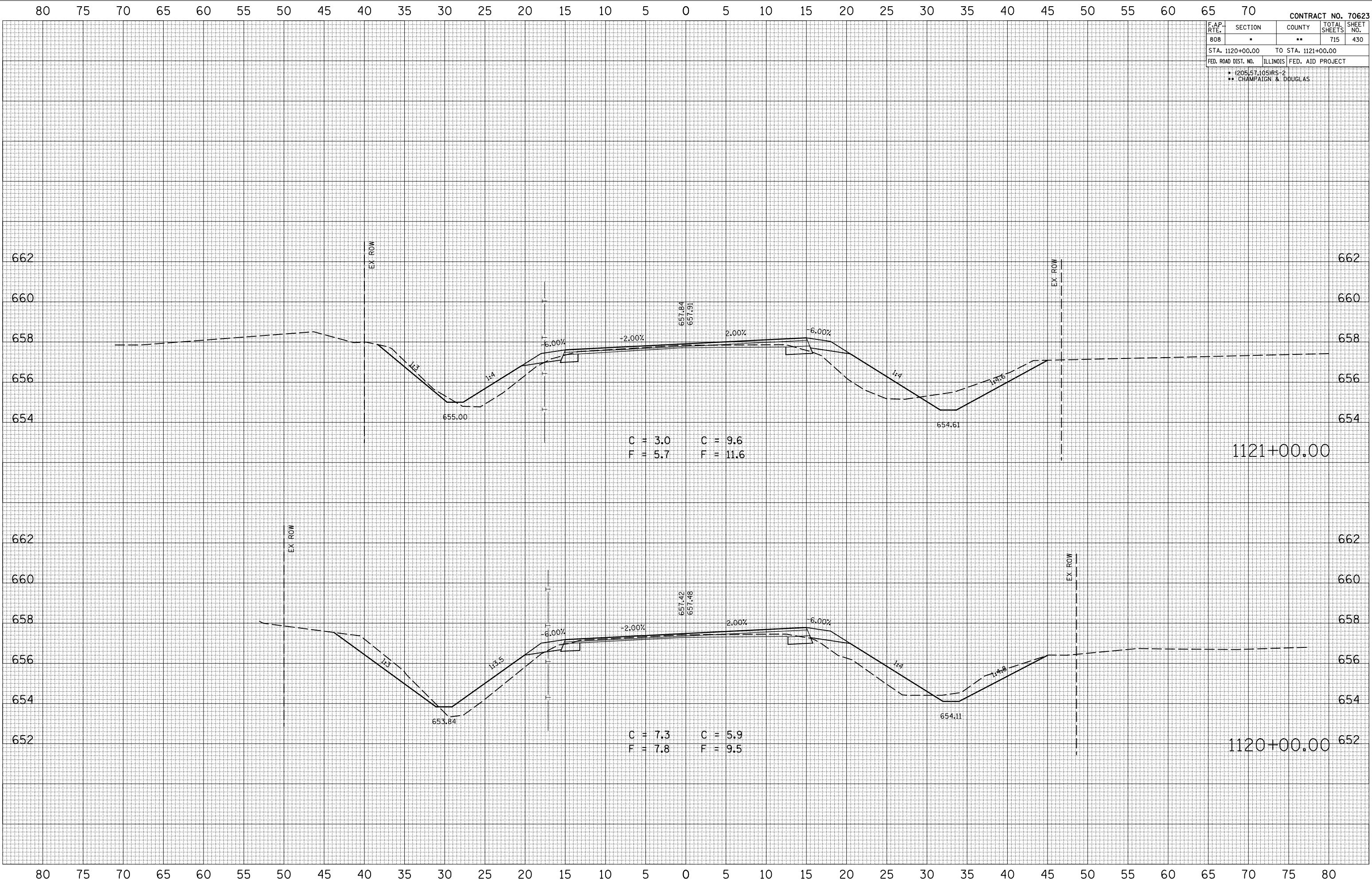
FINAL SURVEY	SURVEYED	PLOTTED	NO. OF AREAS CHECKED

BY	DATE

ORIGINAL SURVEY	SURVEYED	PLOTTED	NO. OF AREAS CHECKED

PLOT DATE = 8/2/2009  
 FILE NAME = 1120+00.00.dgn  
 PLOT SCALE = 1/8" = 10.0000'  
 USER NAME = craigr

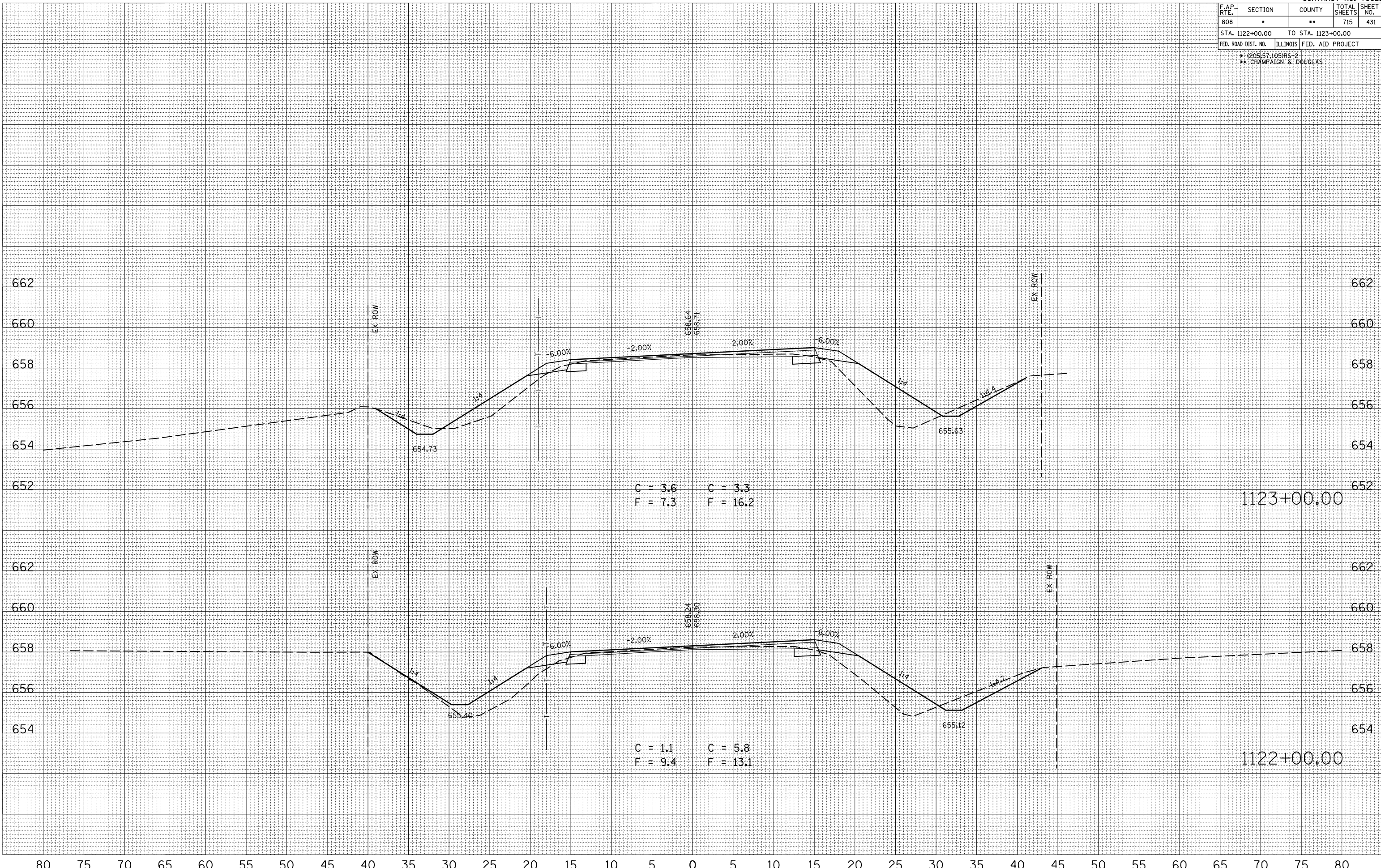


F.A.P. RTE.	SECTION	COUNTY	TOTAL SHEETS	SHEET NO.
808	.	**	715	431
STA. 1122+00.00		TO STA. 1123+00.00		
FED. ROAD DIST. NO.		ILLINOIS		FED. AID PROJECT
* 205.57.105RS-2 ** CHAMPAIGN & DOUGLAS				

DATE	BY

DATE	BY

PLOT DATE = 8/3/2009  
 FILE NAME = I:\10582\CRAIGRE\1122+00.00\1122+00.00.dgn  
 PLOT SCALE = 1/8"=1'-0"  
 USER NAME = craigre



F.A.P. RTE.	SECTION	COUNTY	TOTAL SHEETS	SHEET NO.
808		**	715	432

STA. 1123+41.50 TO STA. 1123+50.00  
 FED. ROAD DIST. NO. ILLINOIS FED. AID PROJECT

• (205)57,105)RS-2  
 \*\* CHAMPAIGN & DOUGLAS

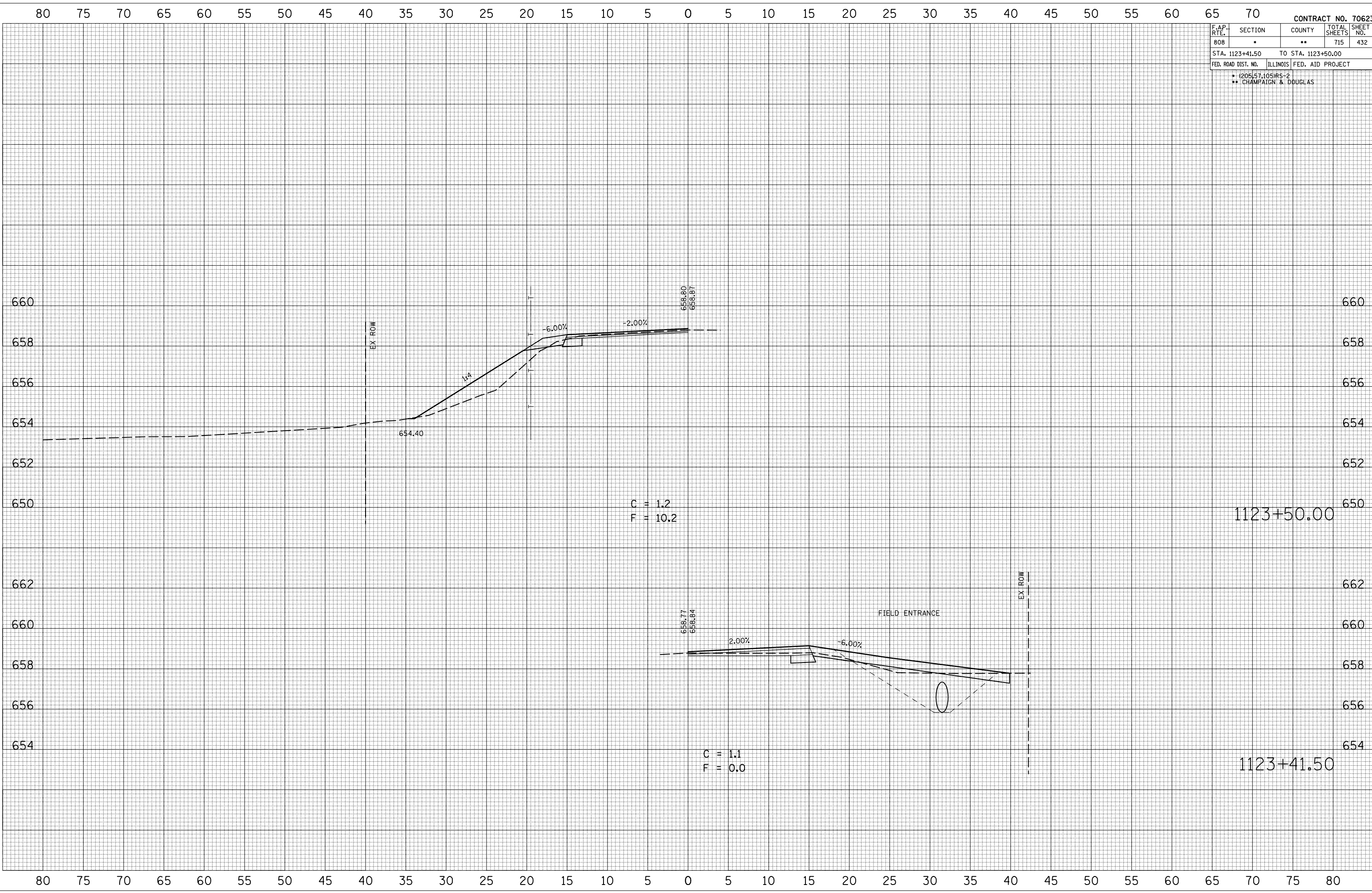
BY	DATE

NO.	AREAS CHECKED	AREAS	PLATE	PLOTTED	SURVEYED

BY	DATE

NO.	AREAS CHECKED	AREAS	PLATE	PLOTTED	SURVEYED

PLOT DATE = 8/2/2009  
 FILE NAME = 11234150.DWG  
 PLOT SCALE = 1/8" = 10.000'  
 USER NAME = craigr



1123+50.00

1123+41.50



F.A.P. RTE.	SECTION	COUNTY	TOTAL SHEETS	SHEET NO.
808	*	**	715	433
STA. 1123+75.00		TO STA. 1124+00.00		
FED. ROAD DIST. NO.	ILLINOIS	FED. AID PROJECT		

• (205)57,105)RS-2  
 \*\* CHAMPAIGN & DOUGLAS

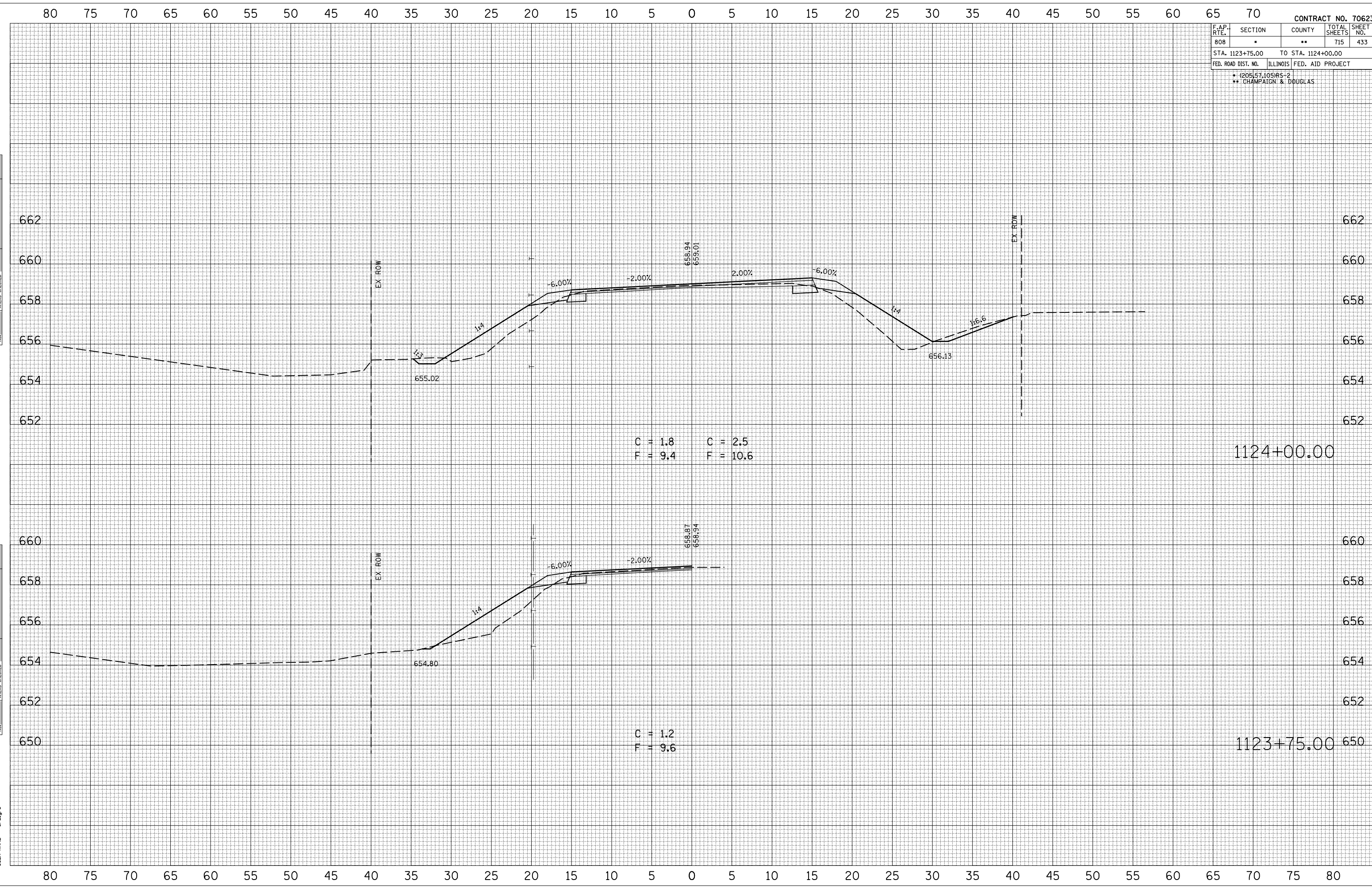
BY	DATE

NO.	AREAS CHECKED

BY	DATE

NO.	AREAS CHECKED

PLOT DATE = 8/2/2009  
 FILE NAME = I:\105682\1123+75.00.dgn  
 PLOT SCALE = 1/8"=1'-0"  
 USER NAME = craigr



1124+00.00

1123+75.00

F.A.P. RTE.	SECTION	COUNTY	TOTAL SHEETS	SHEET NO.
808	*	**	715	434
STA. 1125+00.00		TO STA. 1126+00.00		
FED. ROAD DIST. NO.		ILLINOIS FED. AID PROJECT		
* (205.57, 105)RS-2				
** CHAMPAIGN & DOUGLAS				

BY	DATE

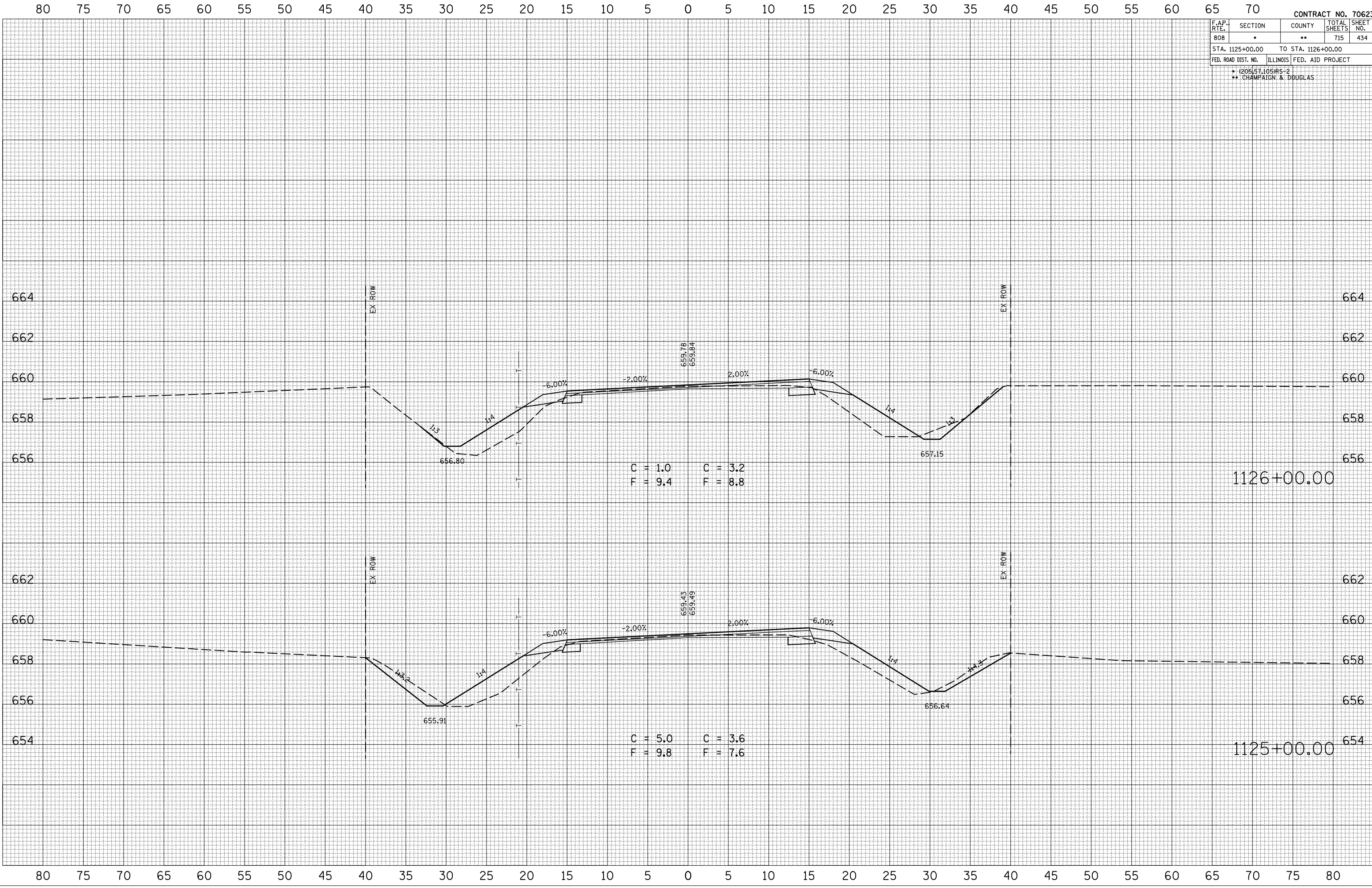
FINAL SURVEY	SURVEYED	PLOTTED	NO. OF AREAS CHECKED

BY	DATE

ORIGINAL SURVEY	SURVEYED	PLOTTED	NO. OF AREAS CHECKED

PLOT DATE = 8/2/2009  
 FILE NAME = 1125+00.00.dwg  
 PLOT SCALE = 1/8" = 10.0000'  
 USER NAME = craigr



C = 1.0    C = 3.2  
 F = 9.4    F = 8.8

C = 5.0    C = 3.6  
 F = 9.8    F = 7.6

F.A.P. RTE.	SECTION	COUNTY	TOTAL SHEETS	SHEET NO.
808	*	**	715	435
STA. 1126+62.00		TO STA. 1127+00.00		
FED. ROAD DIST. NO.		ILLINOIS	FED. AID PROJECT	
* (205)57.105RS-2				
** CHAMPAIGN & DOUGLAS				

BY	DATE

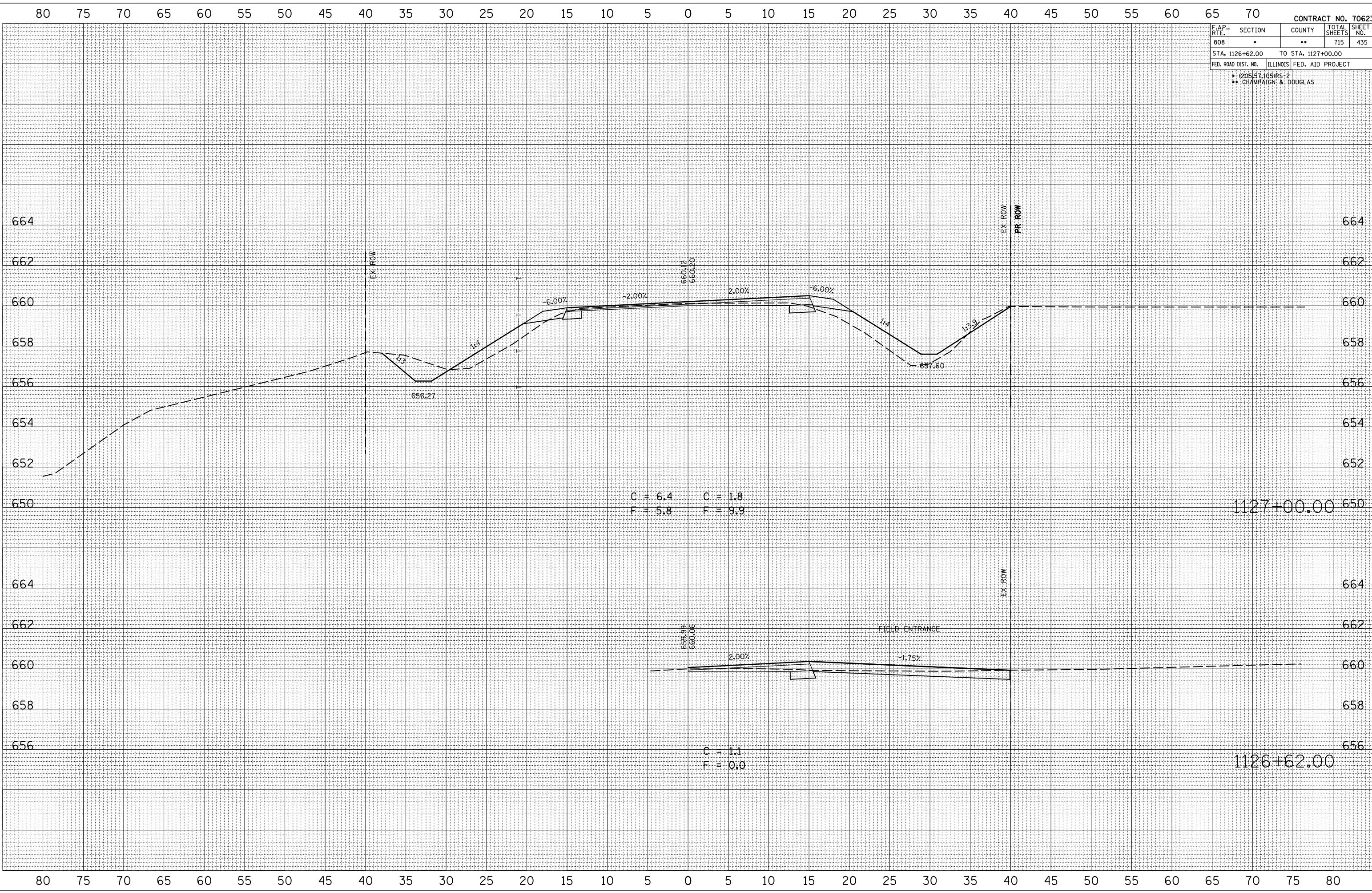
NO.	AREAS CHECKED

BY	DATE

NO.	AREAS CHECKED

PLOT DATE = 8/2/2009  
 FILE NAME = I:\16582\1126+62.00.dgn  
 PLOT SCALE = 1/8"=1'-0"  
 USER NAME = craigr



F.A.P. RTE.	SECTION	COUNTY	TOTAL SHEETS	SHEET NO.
808	*	**	715	436
STA. 1127+15.00		TO STA. 1127+40.00		
FED. ROAD DIST. NO.		ILLINOIS	FED. AID PROJECT	
* (205)57,105)RS-2 ** CHAMPAIGN & DOUGLAS				

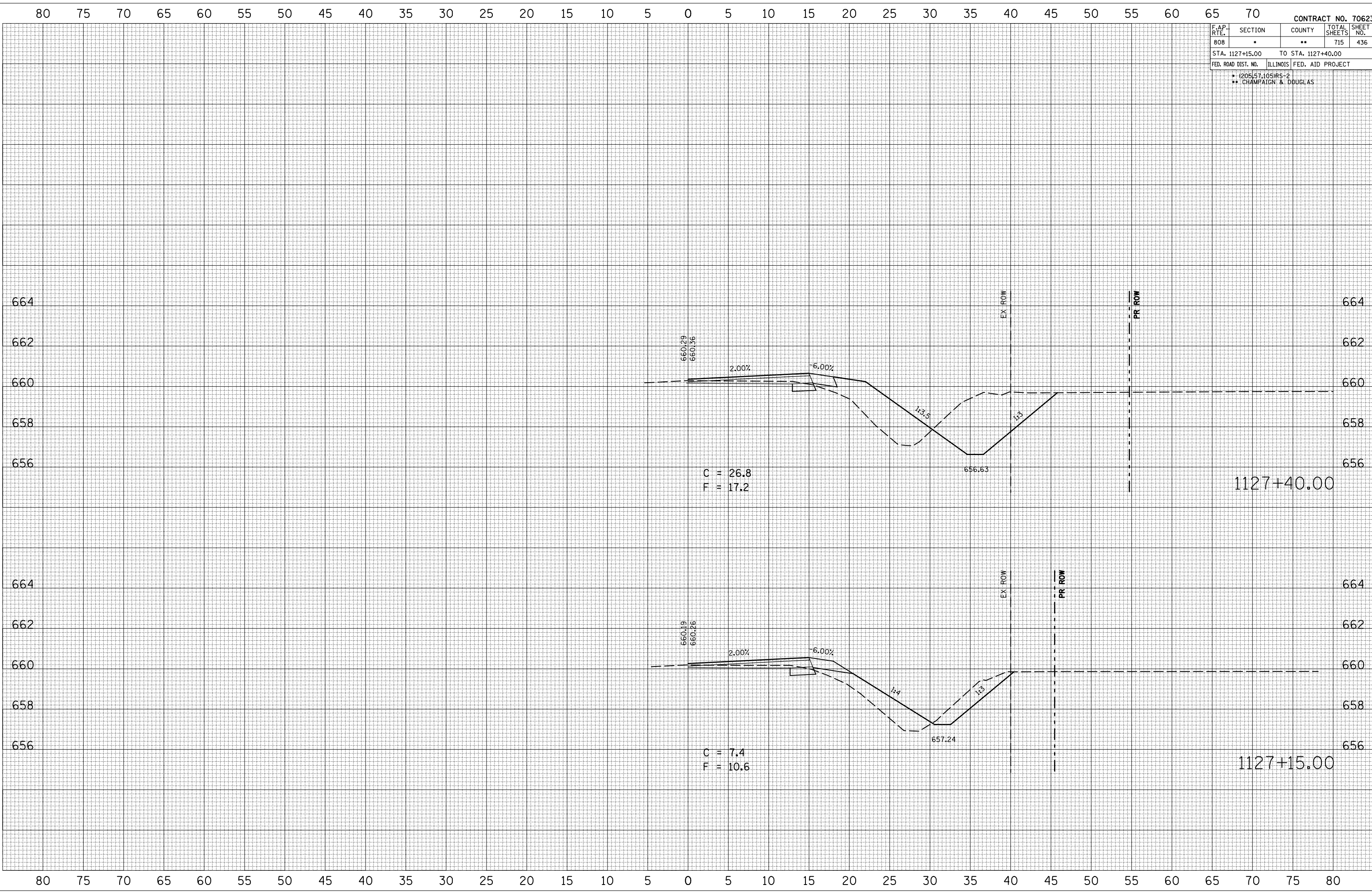
BY	DATE

FINAL SURVEY	SURVEYED	PLOTTED	NO. OF AREAS CHECKED

BY	DATE

ORIGINAL SURVEY	SURVEYED	PLOTTED	NO. OF AREAS CHECKED

PLOT DATE = 8/2/2009  
 FILE NAME = 11271515.dwg  
 PLOT SCALE = 1/8"=1'-0"  
 USER NAME = craigr



80 75 70 65 60 55 50 45 40 35 30 25 20 15 10 5 0 5 10 15 20 25 30 35 40 45 50 55 60 65 70

80 75 70 65 60 55 50 45 40 35 30 25 20 15 10 5 0 5 10 15 20 25 30 35 40 45 50 55 60 65 70 75 80

F.A.P. RTE.	SECTION	COUNTY	TOTAL SHEETS	SHEET NO.
808	*	**	715	437
STA. 1127+90.00		TO STA. 1127+90.00		
FED. ROAD DIST. NO.	ILLINOIS	FED. AID PROJECT		
* (205.57, 105)RS-2				
** CHAMPAIGN & DOUGLAS				

DATE	BY

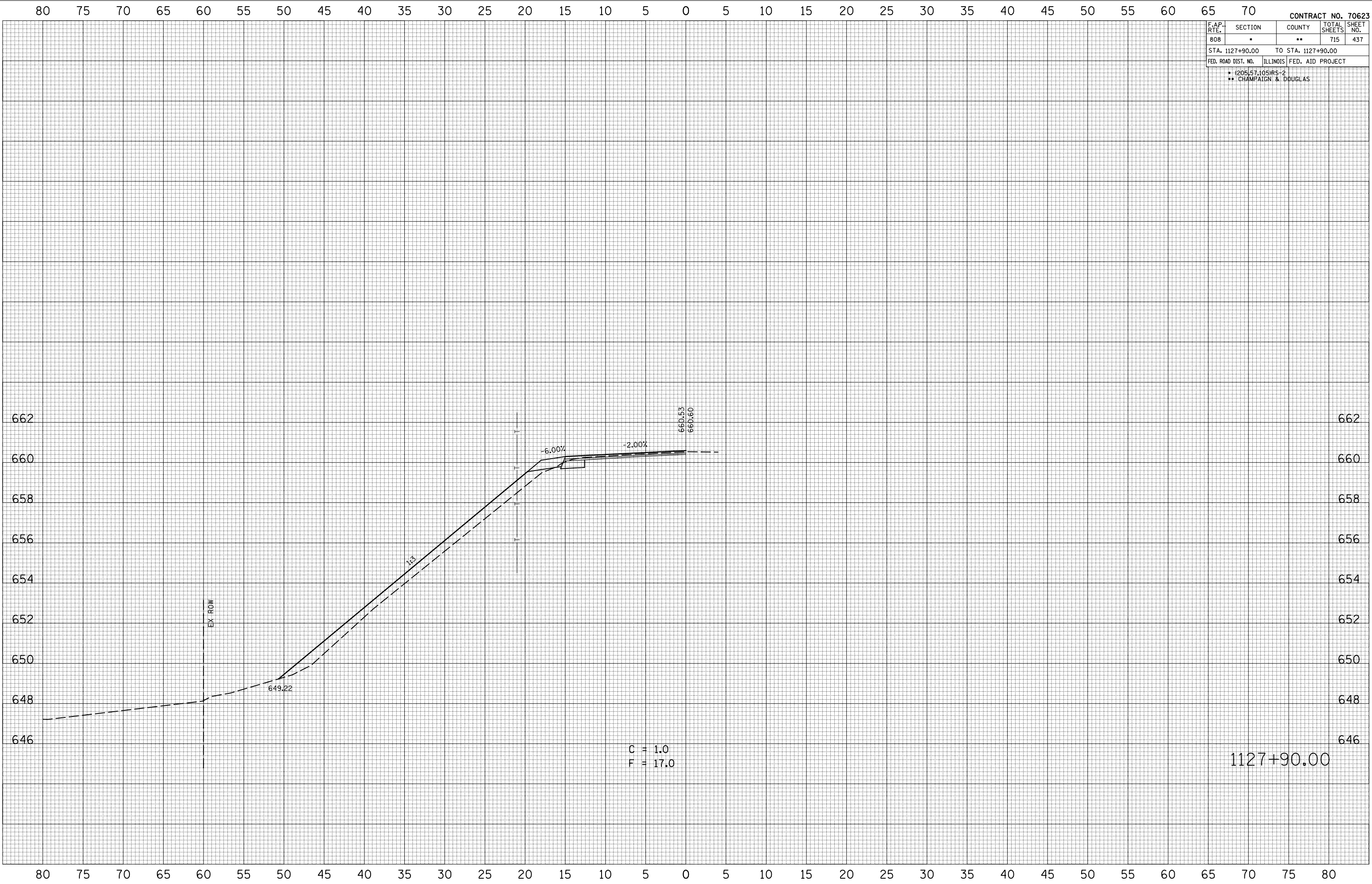
NO.	AREAS CHECKED

DATE	BY

NO.	AREAS CHECKED

PLOT DATE = 8/2/2009  
 FILE NAME = I:\16582\CRAIGRE\1127+90.00\1127+90.00.dgn  
 PLOT SCALE = 1/8"=1'-0" / IN.  
 USER NAME = craigre



F.A.P. RTE.	SECTION	COUNTY	TOTAL SHEETS	SHEET NO.
808	*	**	715	438
STA. 1128+00.00		TO STA. 1128+00.00		
FED. ROAD DIST. NO.		ILLINOIS FED. AID PROJECT		
* (205,57,105)RS-2				
** CHAMPAIGN & DOUGLAS				

BY	DATE

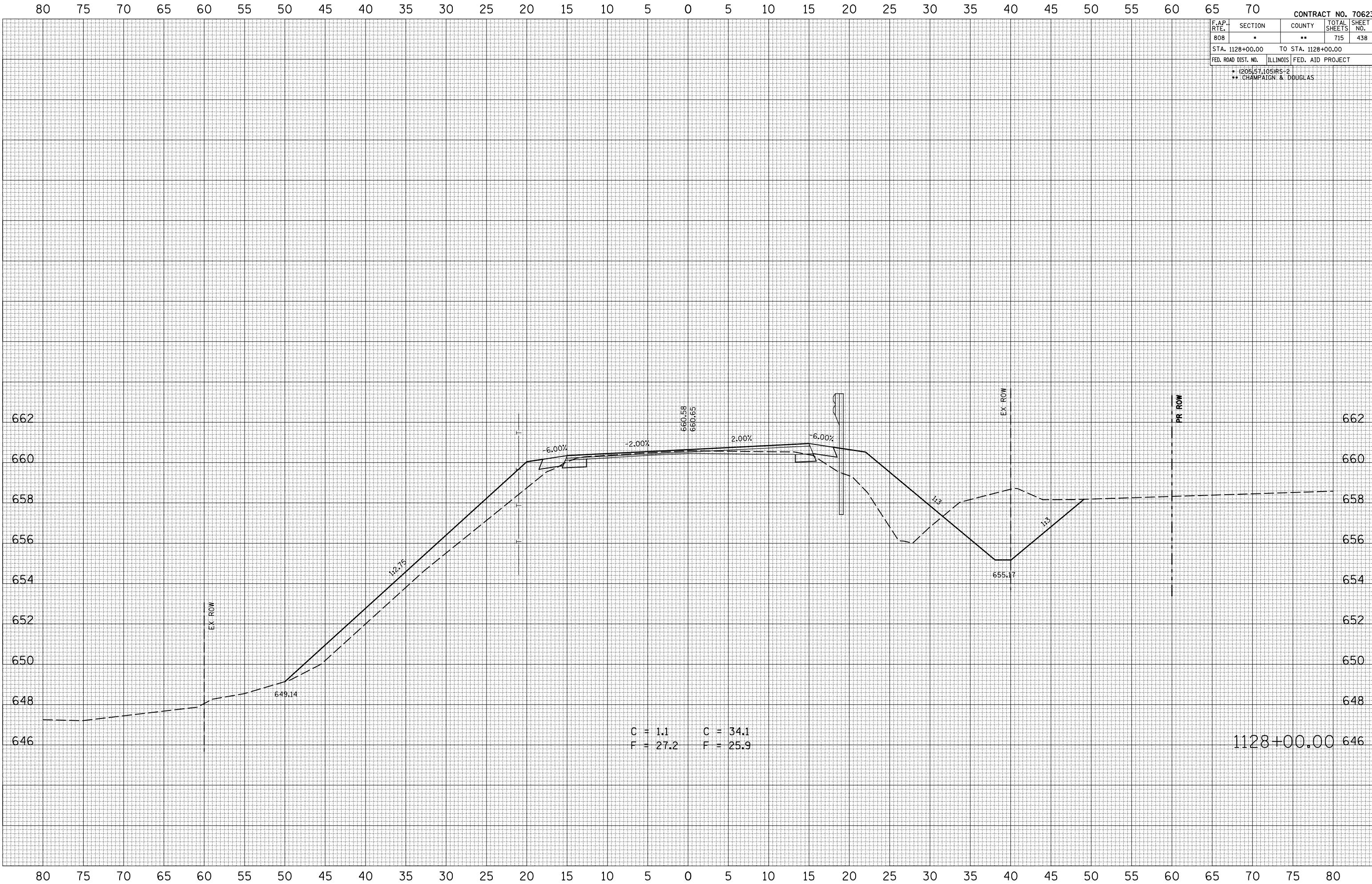
NO.	AREAS CHECKED

BY	DATE

NO.	AREAS CHECKED

PLOT DATE = 8/2/2009  
 FILE NAME = I:\105682\105682.dgn  
 PLOT SCALE = 1/8" = 1' / IN.  
 USER NAME = craige



F.A.P. RTE.	SECTION	COUNTY	TOTAL SHEETS	SHEET NO.
808	*	**	715	439
STA. 1128+15.00		TO STA. 1128+15.00		
FED. ROAD DIST. NO.	ILLINOIS	FED. AID PROJECT		

• (205)57,105)RS-2  
 \*\* CHAMPAIGN & DOUGLAS

BY	DATE

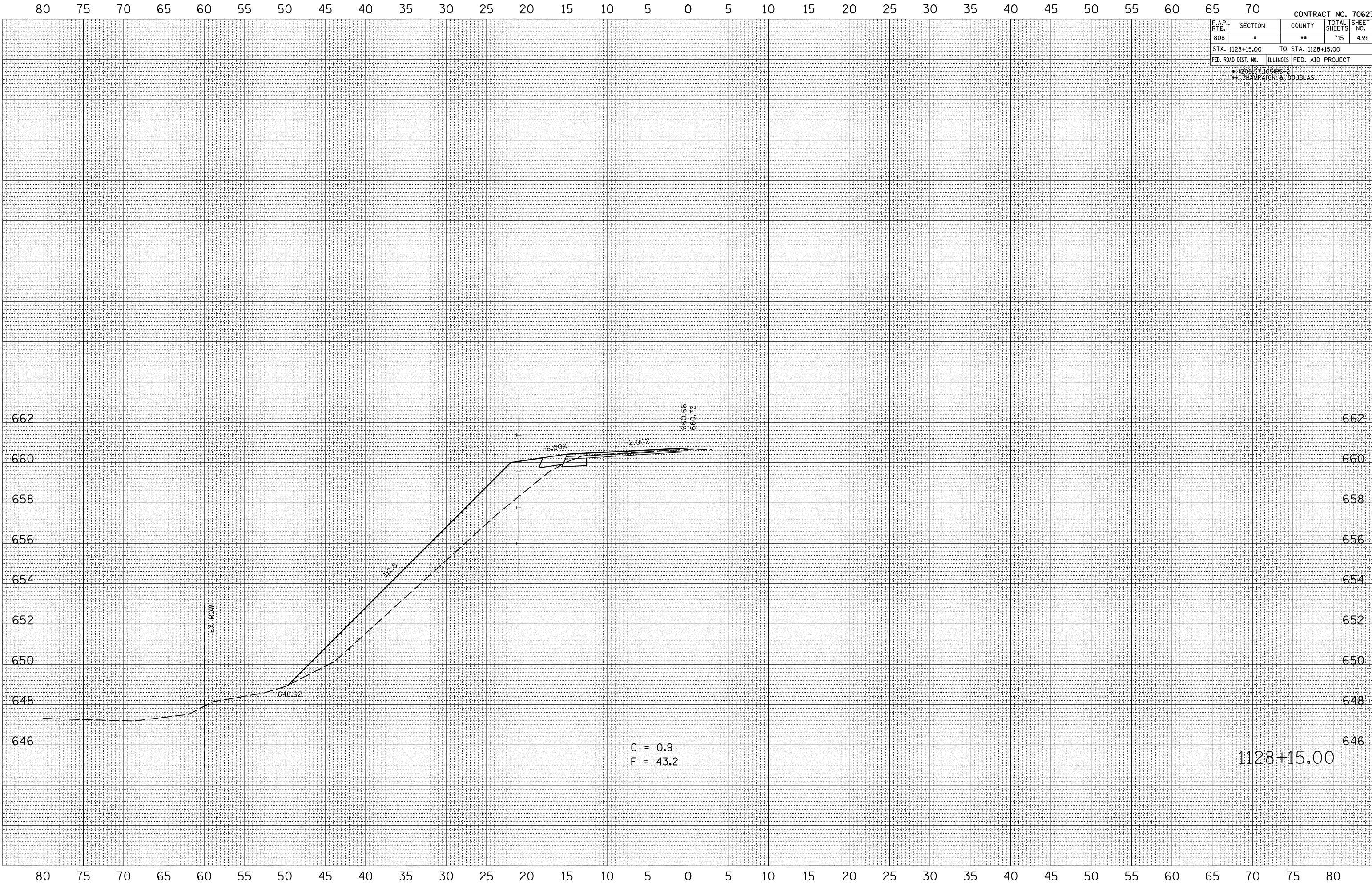
FINAL SURVEY	SURVEYED
NO. _____	NO. _____
BOOK _____	BOOK _____
PLATE _____	PLATE _____
AREAS CHECKED _____	AREAS CHECKED _____

BY	DATE

ORIGINAL SURVEY	SURVEYED
NO. _____	NO. _____
BOOK _____	BOOK _____
PLATE _____	PLATE _____
AREAS CHECKED _____	AREAS CHECKED _____

PLOT DATE = 8/2/2009  
 FILE NAME = I:\165682\CRAIGRE\1128+15.00\1128+15.00.dgn  
 PLOT SCALE = 1/8" = 40'  
 USER NAME = craigr



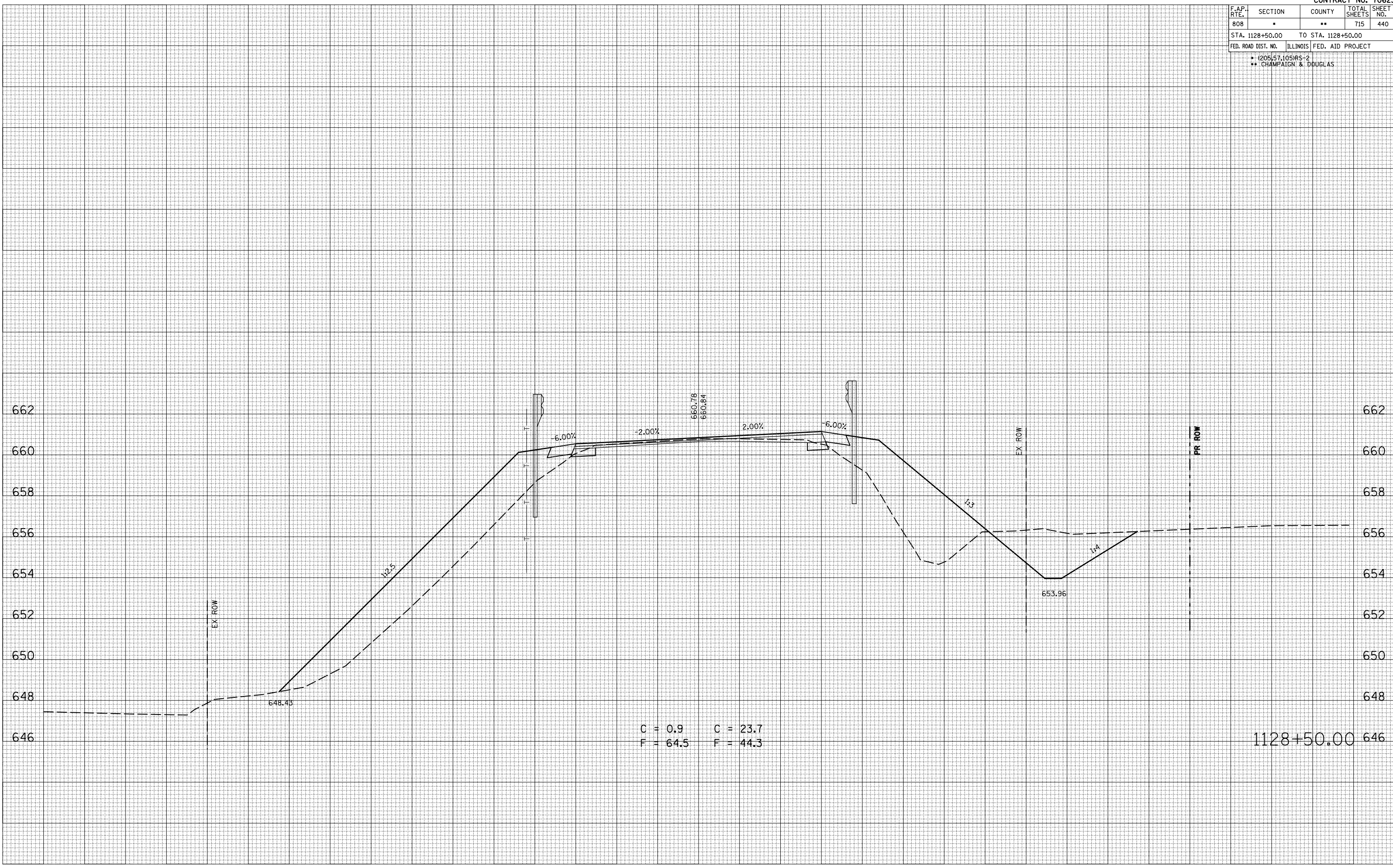
1128+15.00

F.A.P. RTE.	SECTION	COUNTY	TOTAL SHEETS	SHEET NO.
808	*	**	715	440
STA. 1128+50.00		TO STA. 1128+50.00		
FED. ROAD DIST. NO.		ILLINOIS	FED. AID PROJECT	
* 205.57.105RS-2 ** CHAMPAIGN & DOUGLAS				

DATE	BY

DATE	BY

PLOT DATE = 8/2/2009  
 FILE NAME = 1128+50.00.dgn  
 PLOT SCALE = 1/8"=1'-0"  
 USER NAME = craige



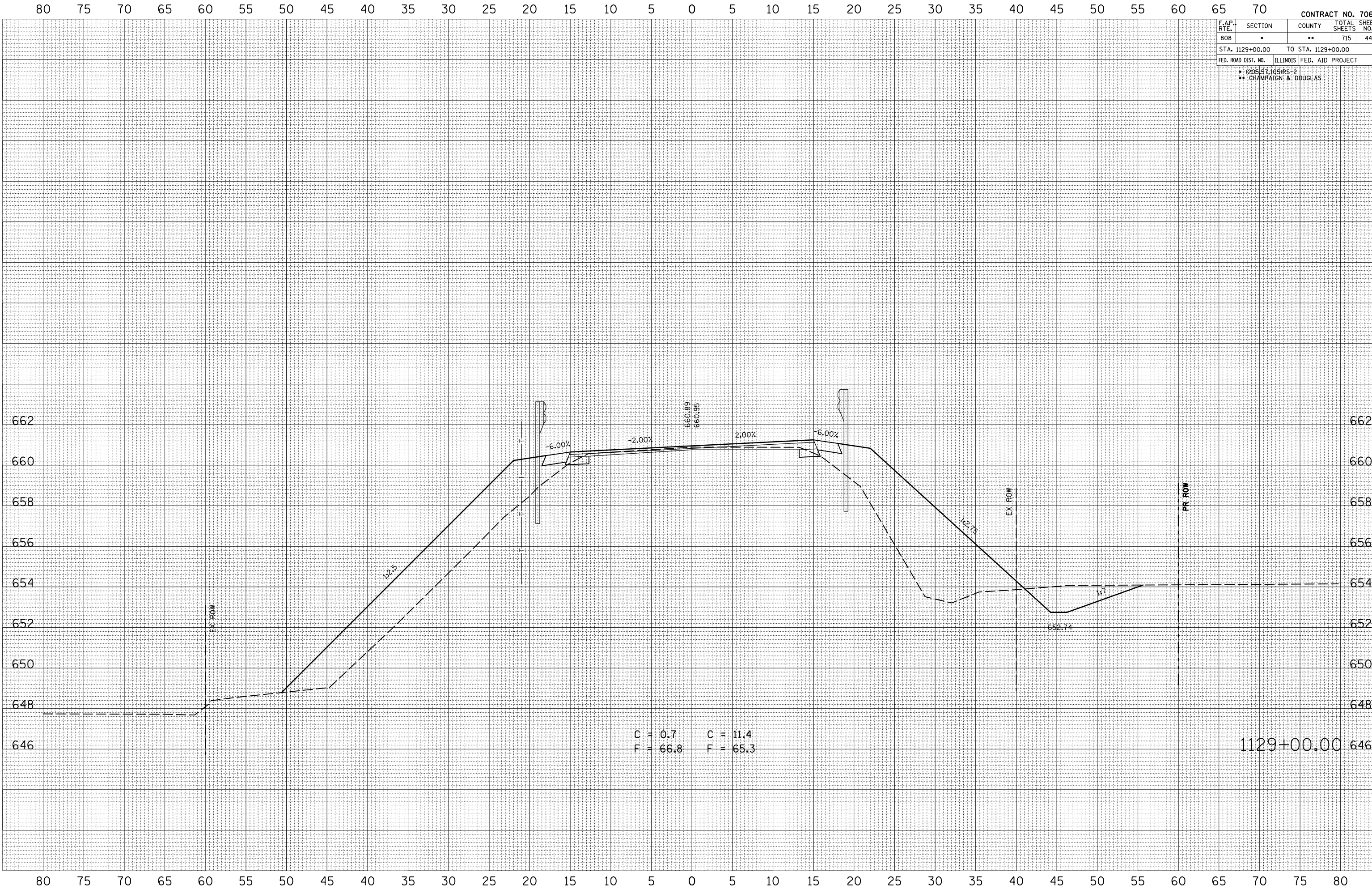


F.A.P. RTE.	SECTION	COUNTY	TOTAL SHEETS	SHEET NO.
808	*	**	715	441
STA. 1129+00.00		TO STA. 1129+00.00		
FED. ROAD DIST. NO.		ILLINOIS FED. AID PROJECT		
* (205.57.105)RS-2 ** CHAMPAIGN & DOUGLAS				

BY	DATE

BY	DATE

PLOT DATE = 8/2/2009  
 FILE NAME = I:\PROJECTS\1129+00\1129+00.dwg  
 PLOT SCALE = 1/8"=1'-0"  
 USER NAME = craigr



F.A.P. RTE.	SECTION	COUNTY	TOTAL SHEETS	SHEET NO.
808	*	**	715	442
STA. 1129+50.00		TO STA. 1129+50.00		
FED. ROAD DIST. NO.	ILLINOIS	FED. AID PROJECT		

• (205)57,105)RS-2  
 \*\* CHAMPAIGN & DOUGLAS

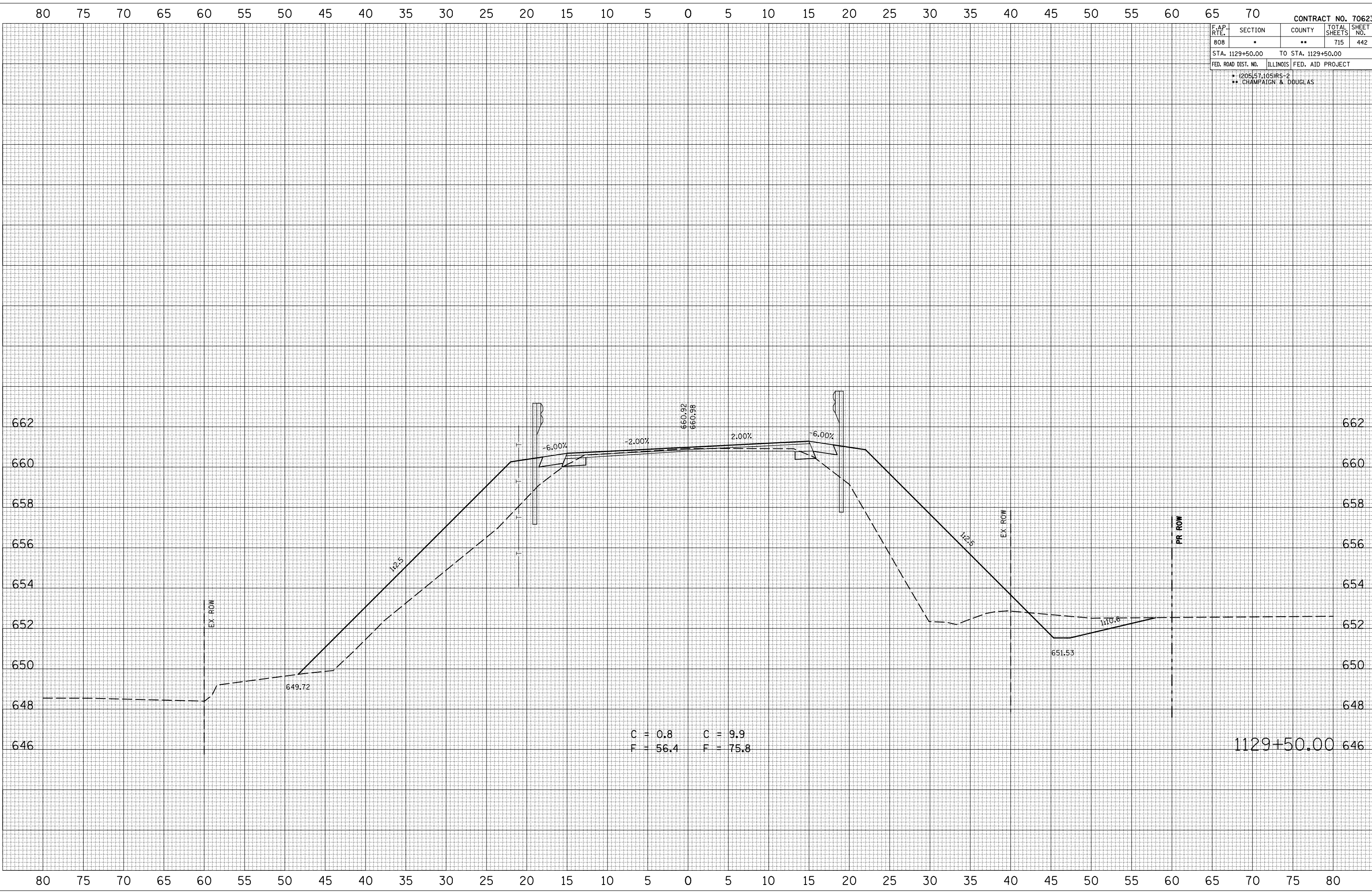
BY	DATE

BY	DATE

FINAL SURVEY SURVEYED  
 SURVEY PLOTTED  
 NOTE BOOK NO. \_\_\_\_\_  
 AREAS CHECKED \_\_\_\_\_

ORIGINAL SURVEY SURVEYED  
 SURVEY PLOTTED  
 NOTE BOOK NO. \_\_\_\_\_  
 AREAS CHECKED \_\_\_\_\_

PLOT DATE = 8/2/2009  
 FILE NAME = 1129+50.00.dwg  
 PLOT SCALE = 1/8"=1'-0"  
 USER NAME = craigr



C = 0.8    C = 9.9  
 F = 56.4    F = 75.8

1129+50.00

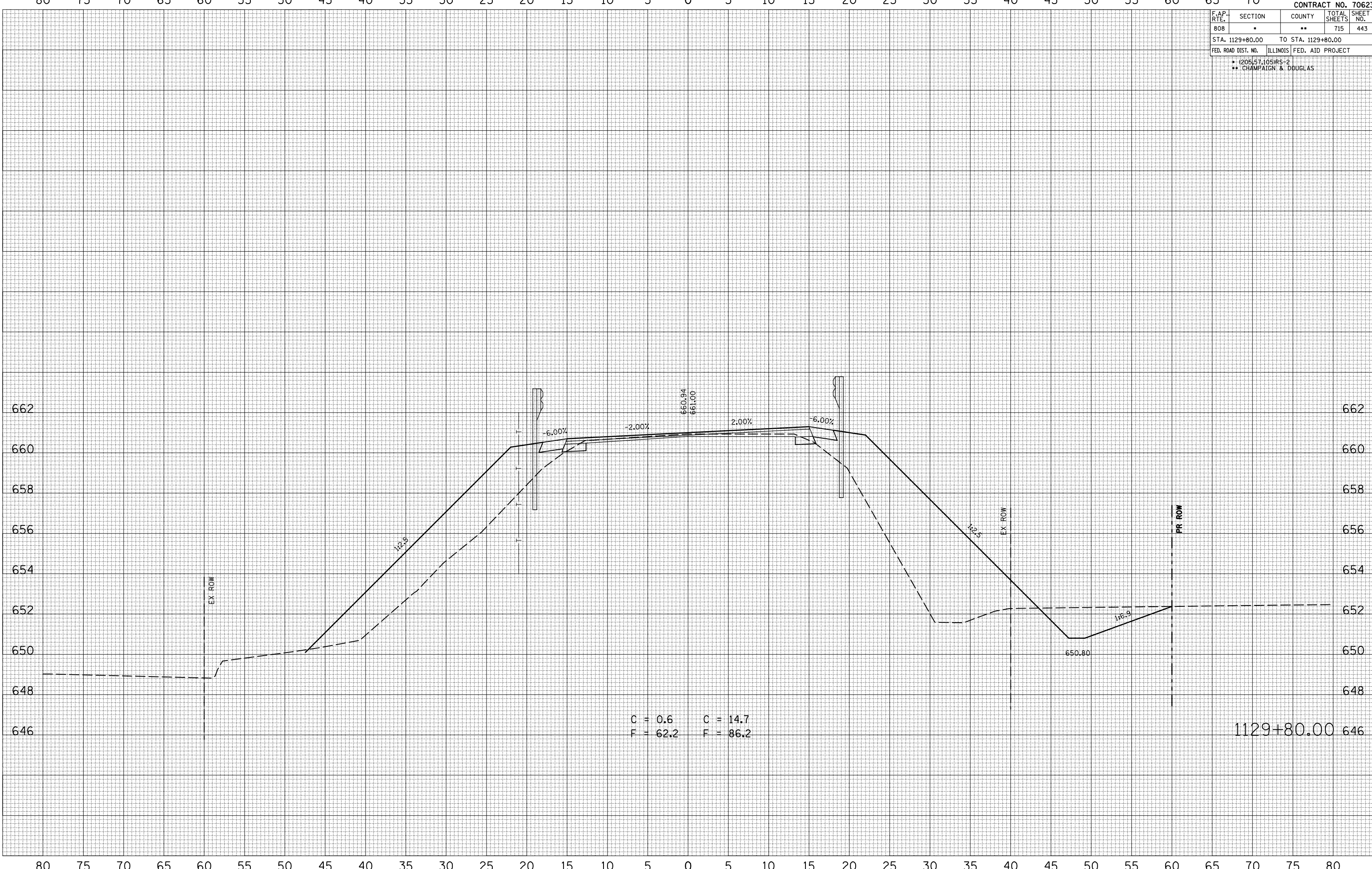
F.A.P. RTE.	SECTION	COUNTY	TOTAL SHEETS	SHEET NO.
808	*	**	715	443
STA. 1129+80.00		TO STA. 1129+80.00		
FED. ROAD DIST. NO.		ILLINOIS FED. AID PROJECT		

• (205) 57,105)RS-2  
\*\* CHAMPAIGN & DOUGLAS

DATE	BY

DATE	BY

PLOT DATE = 8/2/2009  
FILE NAME = I:\PROJECTS\1129+80.00\1129+80.00.dgn  
PLOT SCALE = 1/8" = 1'-0"  
USER NAME = craigr



F.A.P. RTE.	SECTION	COUNTY	TOTAL SHEETS	SHEET NO.
808	*	**	715	444

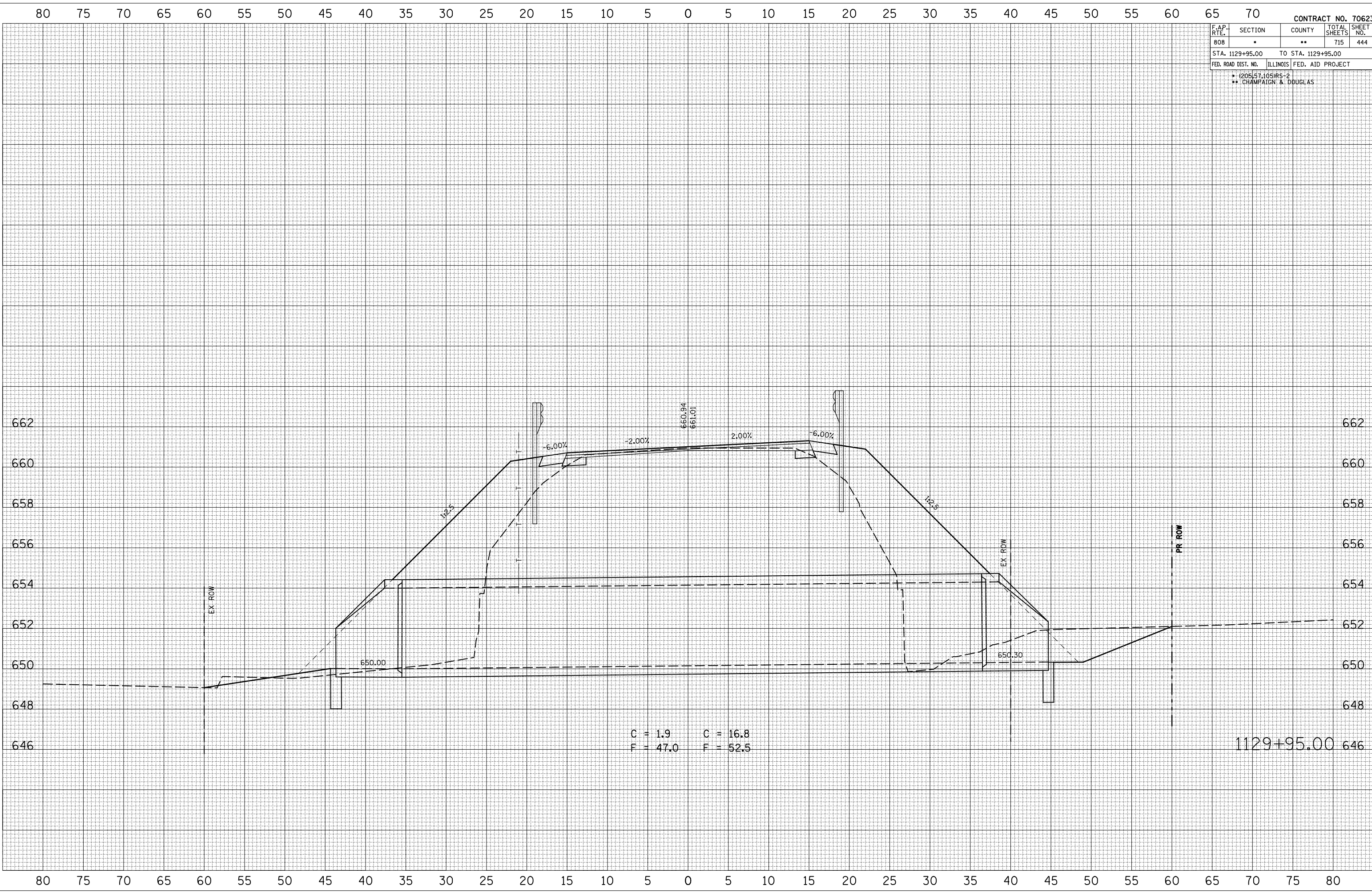
STA. 1129+95.00 TO STA. 1129+95.00

FED. ROAD DIST. NO.	ILLINOIS	FED. AID PROJECT
	(205.57, 105)RS-2	** CHAMPAIGN & DOUGLAS

BY	DATE
FINAL SURVEY	SURVEYED
NOTE BOOK	PLOTTED
NO.	AREAS CHECKED

BY	DATE
ORIGINAL SURVEY	SURVEYED
FILE NAME	PLOTTED
NO.	AREAS CHECKED

PLOT DATE = 8/2/2009  
 FILE NAME = 1129+95.00.dwg  
 PLOT SCALE = 1/8" = 1' IN.  
 USER NAME = craigr



C = 1.9    C = 16.8  
 F = 47.0    F = 52.5

1129+95.00 646

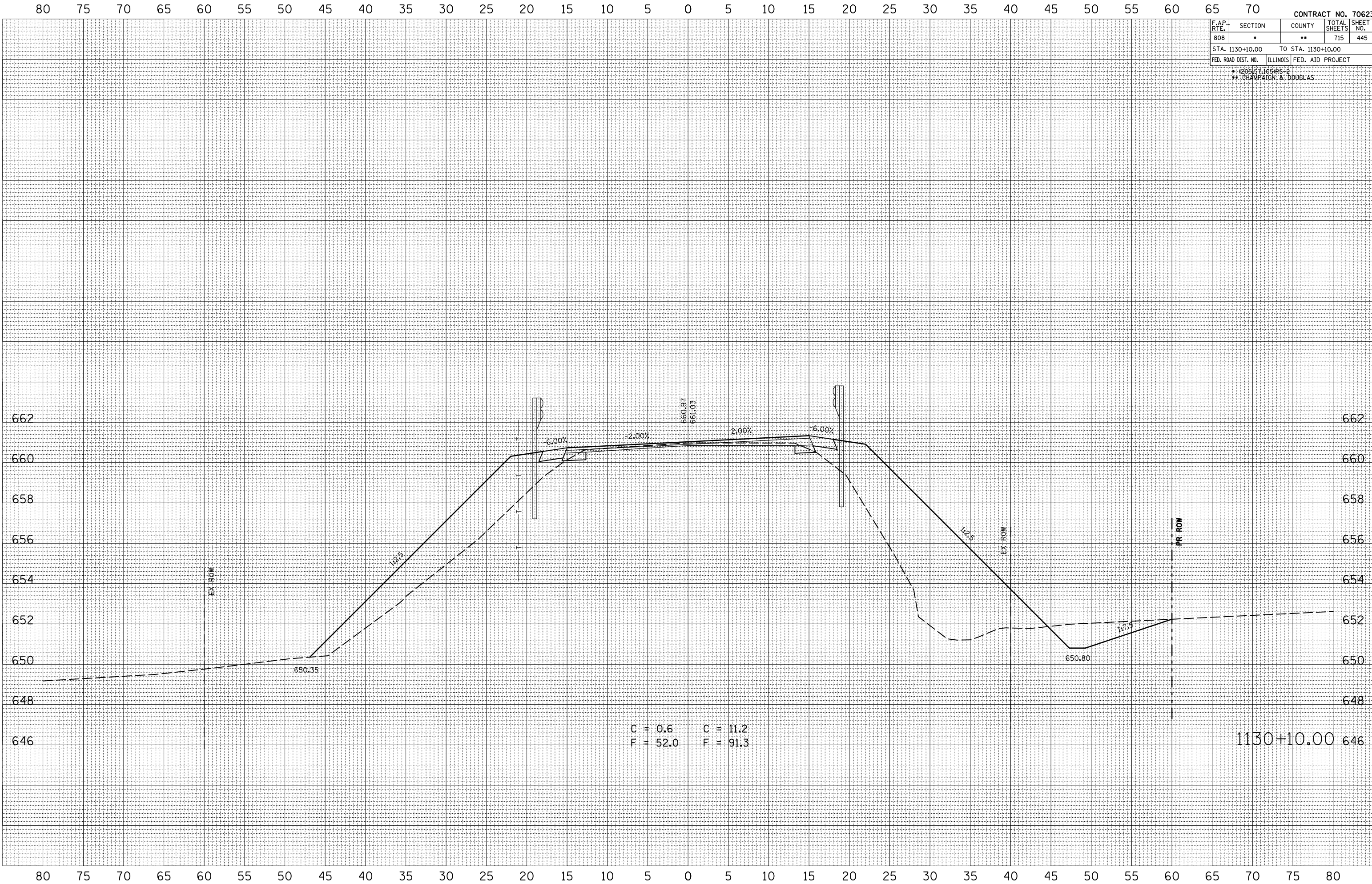
F.A.P. RTE.	SECTION	COUNTY	TOTAL SHEETS	SHEET NO.
808	*	**	715	445
STA. 1130+10.00		TO STA. 1130+10.00		
FED. ROAD DIST. NO.	ILLINOIS	FED. AID PROJECT		

• (205)57.105RS-2  
 \*\* CHAMPAIGN & DOUGLAS

BY	DATE

BY	DATE

PLOT DATE = 8/2/2009  
 FILE NAME = I:\PROJECTS\PAV\DOT\CRAIGRE\81919\81919.dwg  
 PLOT SCALE = 1/8" = 1' IN.  
 USER NAME = craigre



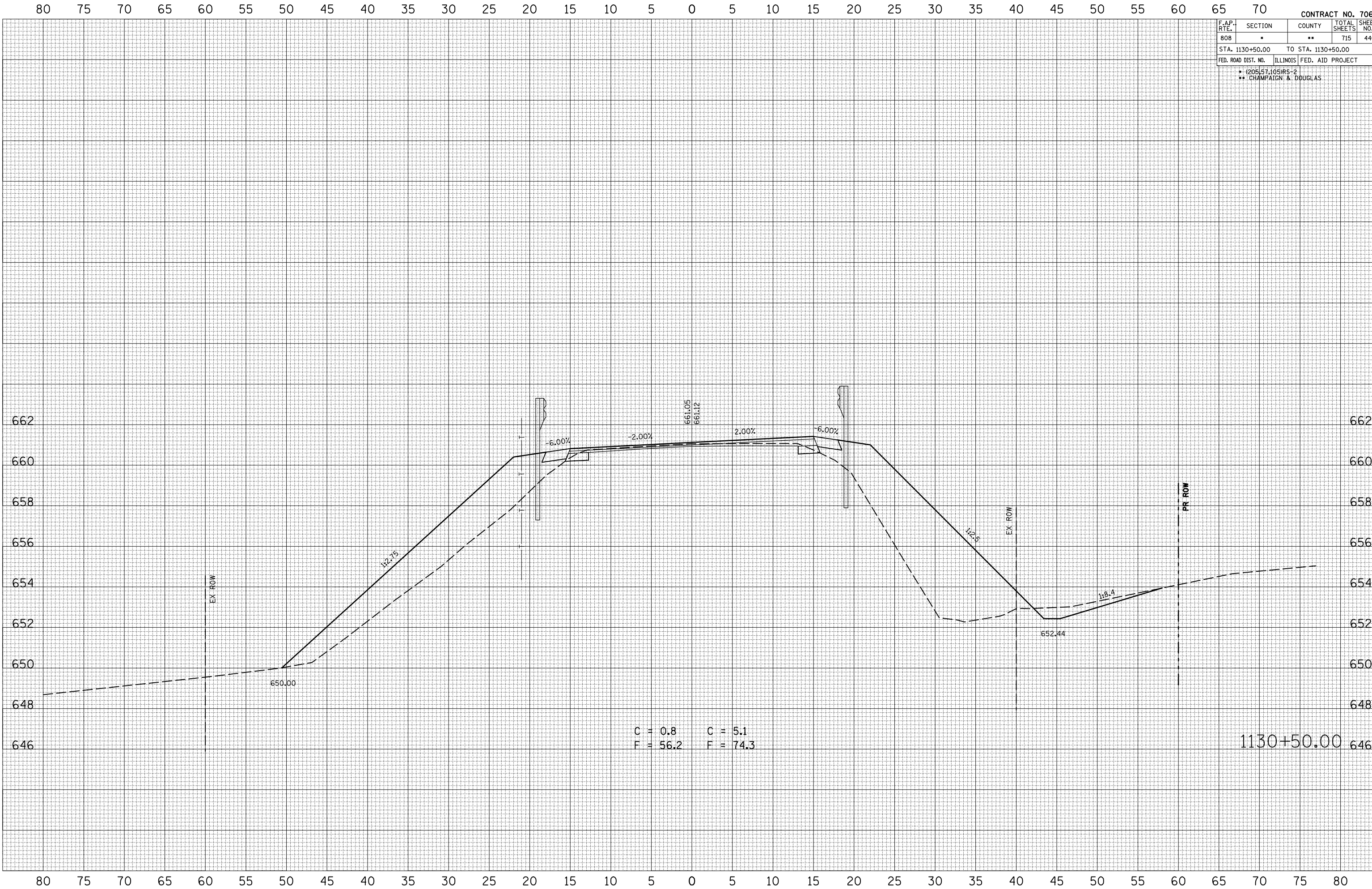
F.A.P. RTE. 808	SECTION *	COUNTY **	TOTAL SHEETS 715	SHEET NO. 446
STA. 1130+50.00		TO STA. 1130+50.00		
FED. ROAD DIST. NO.	ILLINOIS	FED. AID PROJECT		

\* 205.57, 105.85-2  
\*\* CHAMPAIGN & DOUGLAS

BY	DATE
SURVEYED	
PLOTTED	
NOTE BOOK	
AREAS CHECKED	
NO.	

BY	DATE
ORIGINAL SURVEY	
PLOTTED	
AREAS CHECKED	
NO.	

PLOT DATE = 8/2/2009  
FILE NAME = 1130+50.00.dwg  
PLOT SCALE = 1/8" = 1'-0"  
USER NAME = craige



1130+50.00 646

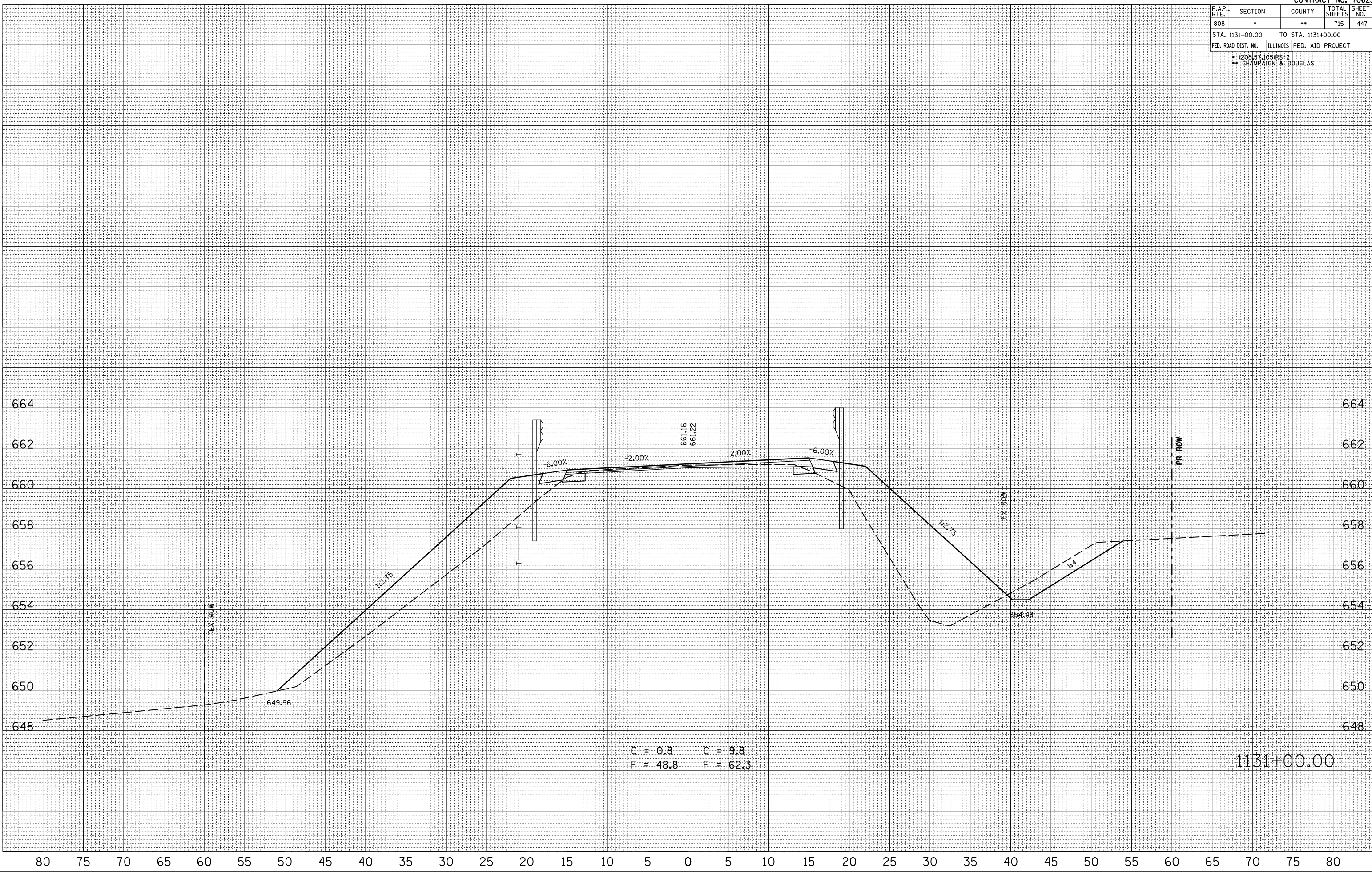
F.A.P. RTE.	SECTION	COUNTY	TOTAL SHEETS	SHEET NO.
808	*	**	715	447
STA. 1131+00.00		TO STA. 1131+00.00		
FED. ROAD DIST. NO.	ILLINOIS	FED. AID PROJECT		

• (205)57.105RS-2  
 \*\* CHAMPAIGN & DOUGLAS

BY	DATE

BY	DATE

PLOT DATE = 8/1/2009  
 FILE NAME = I:\105623\1131+00.00.dwg  
 PLOT SCALE = 1/8" = 1' / IN.  
 USER NAME = craigr



F.A.P. RTE.	SECTION	COUNTY	TOTAL SHEETS	SHEET NO.
808	*	**	715	448

STA. 1131+50.00 TO STA. 1131+60.00  
 FED. ROAD DIST. NO. ILLINOIS FED. AID PROJECT

• (205)57.105RS-2  
 \*\* CHAMPAIGN & DOUGLAS

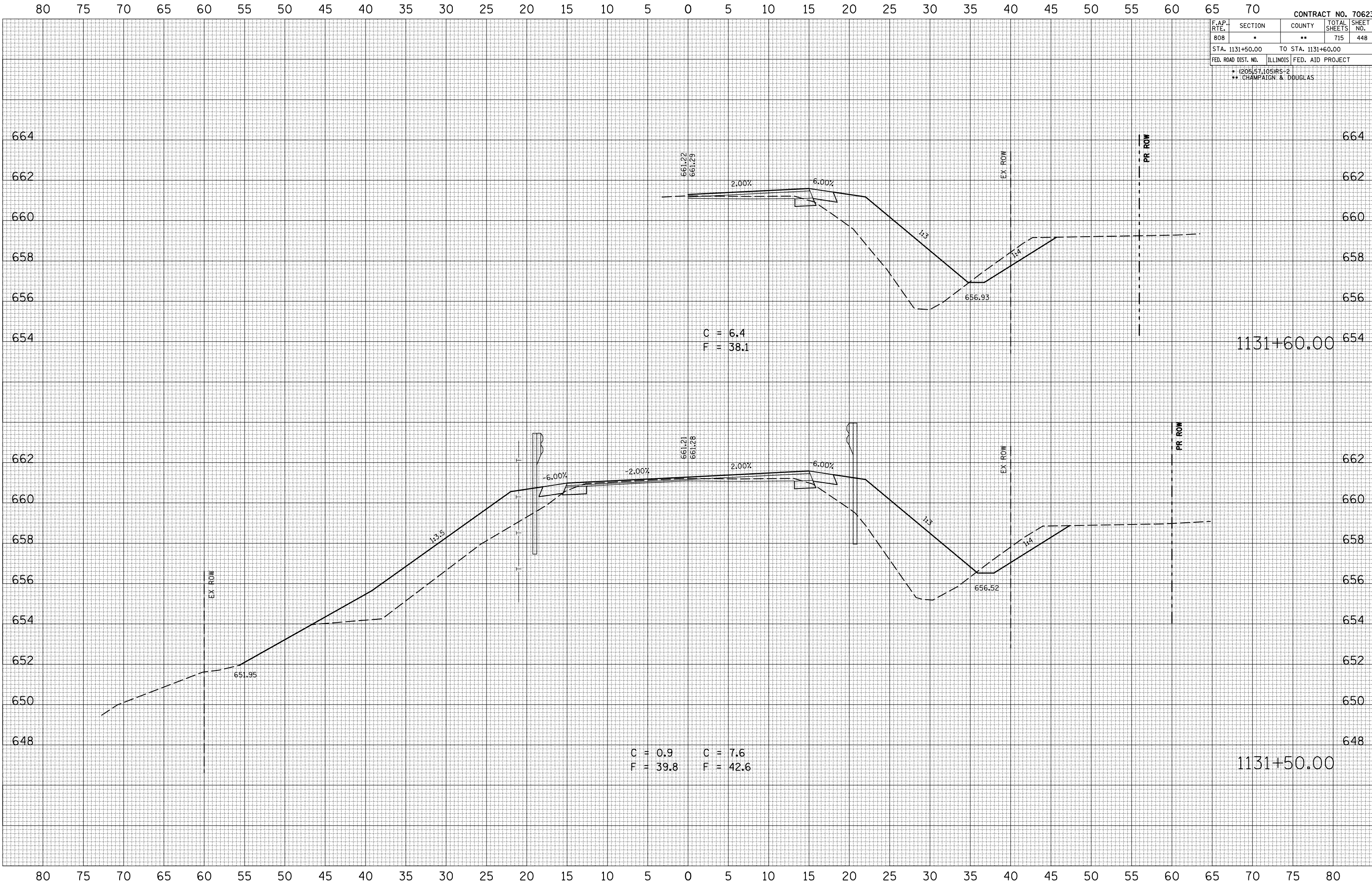
BY	DATE

FINAL SURVEY SURVEYED SURVEYED SURVEYED  
 SURVEY PLOTTED PLOTTED PLOTTED  
 NOTE BOOK NO. DATE AREA CHECKED  
 NO.

BY	DATE

ORIGINAL SURVEY SURVEYED SURVEYED SURVEYED  
 SURVEY PLOTTED PLOTTED PLOTTED  
 NOTE BOOK NO. DATE AREA CHECKED  
 NO.

PLOT DATE = 8/2/2009  
 FILE NAME = 113150-113160.dgn  
 PLOT SCALE = 1/8"=1'-0"  
 USER NAME = craigr



C = 6.4  
 F = 38.1

C = 0.9    C = 7.6  
 F = 39.8    F = 42.6

1131+60.00

1131+50.00



F.A.P. RTE.	SECTION	COUNTY	TOTAL SHEETS	SHEET NO.
808	*	**	715	449
STA. 1131+85.00		TO STA. 1132+00.00		
FED. ROAD DIST. NO.		ILLINOIS	FED. AID PROJECT	

• (205.57, 105)RS-2  
 \*\* CHAMPAIGN & DOUGLAS

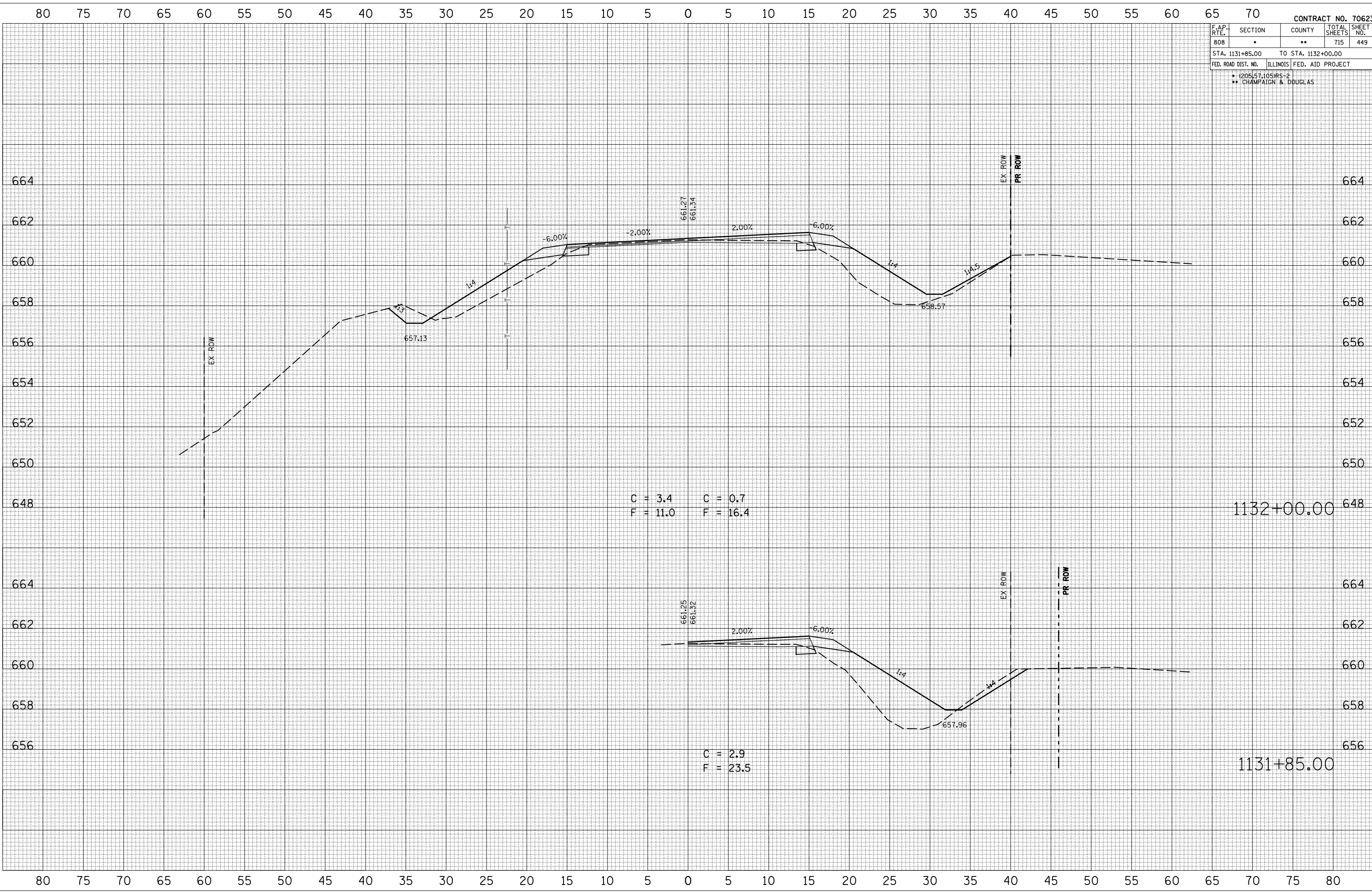
BY	DATE

NO.	AREAS CHECKED	AREAS	PLATE	PLOTTED	SURVEYED

BY	DATE

NO.	AREAS CHECKED	AREAS	PLATE	PLOTTED	SURVEYED

PLOT DATE = 8/2/2009  
 FILE NAME = 11318500.dgn  
 PLOT SCALE = 1/8"=1'-0"  
 USER NAME = craigr



C = 3.4    C = 0.7  
 F = 11.0    F = 16.4

C = 2.9  
 F = 23.5

1132+00.00

1131+85.00

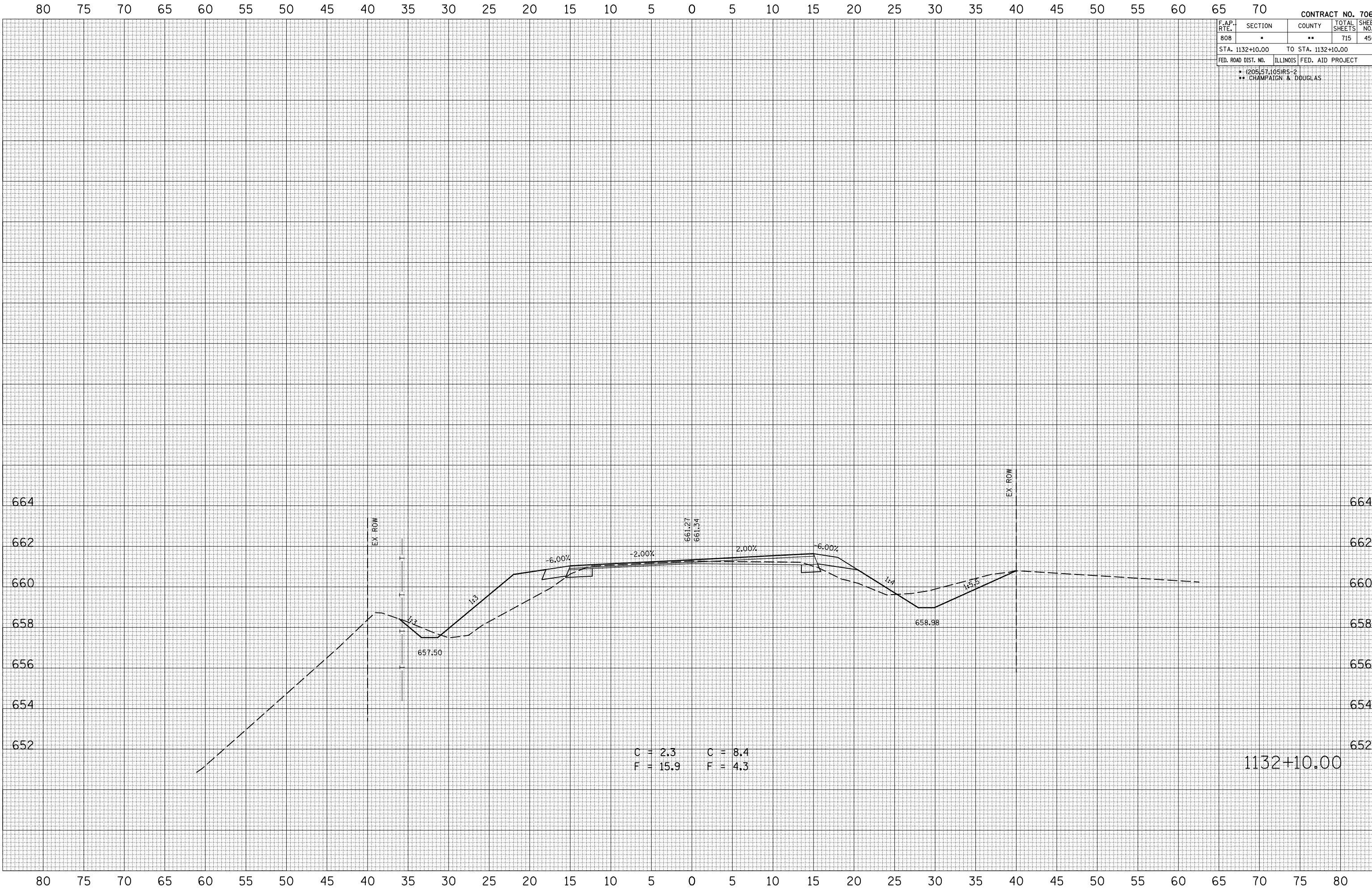
F.A.P. RTE.	SECTION	COUNTY	TOTAL SHEETS	SHEET NO.
808	.	**	715	450
STA. 1132+10.00		TO STA. 1132+10.00		
FED. ROAD DIST. NO.	ILLINOIS	FED. AID PROJECT		

• (205.57, 105)RS-2  
\*\* CHAMPAIGN & DOUGLAS

BY	DATE
SURVEYED	
PLOTTED	
AREA CHECKED	

BY	DATE
SURVEYED	
PLOTTED	
AREA CHECKED	

PLOT DATE = 8/2/2009  
 FILE NAME = C:\ROADS\PAV\DOT\CRAIGRE\4819\9142\2009\82327623\1132+10.00.plt / IN.  
 PLOT SCALE = 1/4" = 10.00'  
 USER NAME = craigre



F.A.P. RTE.	SECTION	COUNTY	TOTAL SHEETS	SHEET NO.
808		**	715	451
STA. 1132+35.00		TO STA. 1132+71.20		
FED. ROAD DIST. NO.		ILLINOIS FED. AID PROJECT		
* (205,57,105)RS-2 ** CHAMPAIGN & DOUGLAS				

BY	DATE

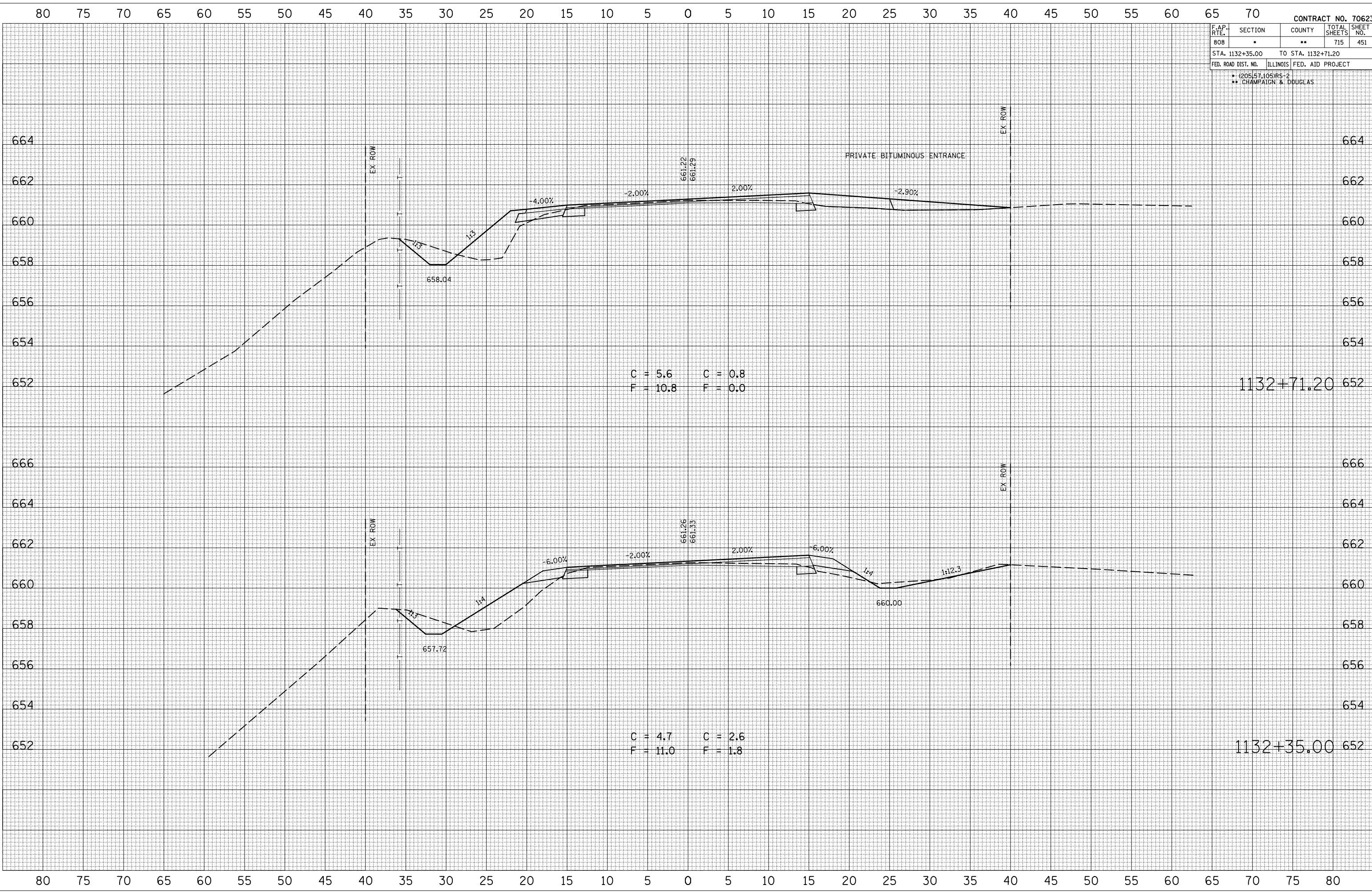
NO.	AREAS CHECKED

BY	DATE

NO.	AREAS CHECKED

PLOT DATE = 8/2/2009  
 FILE NAME = I:\105682\1132+35.00-71.20.dgn  
 PLOT SCALE = 1/8" = 1' / IN.  
 USER NAME = craigr



C = 5.6    C = 0.8  
 F = 10.8    F = 0.0

C = 4.7    C = 2.6  
 F = 11.0    F = 1.8

F.A.P. RTE.	SECTION	COUNTY	TOTAL SHEETS	SHEET NO.
808	*	**	715	452

STA. 1133+00.00 TO STA. 1133+53.50  
 FED. ROAD DIST. NO. ILLINOIS FED. AID PROJECT

• (205)57,105)RS-2  
 \*\* CHAMPAIGN & DOUGLAS

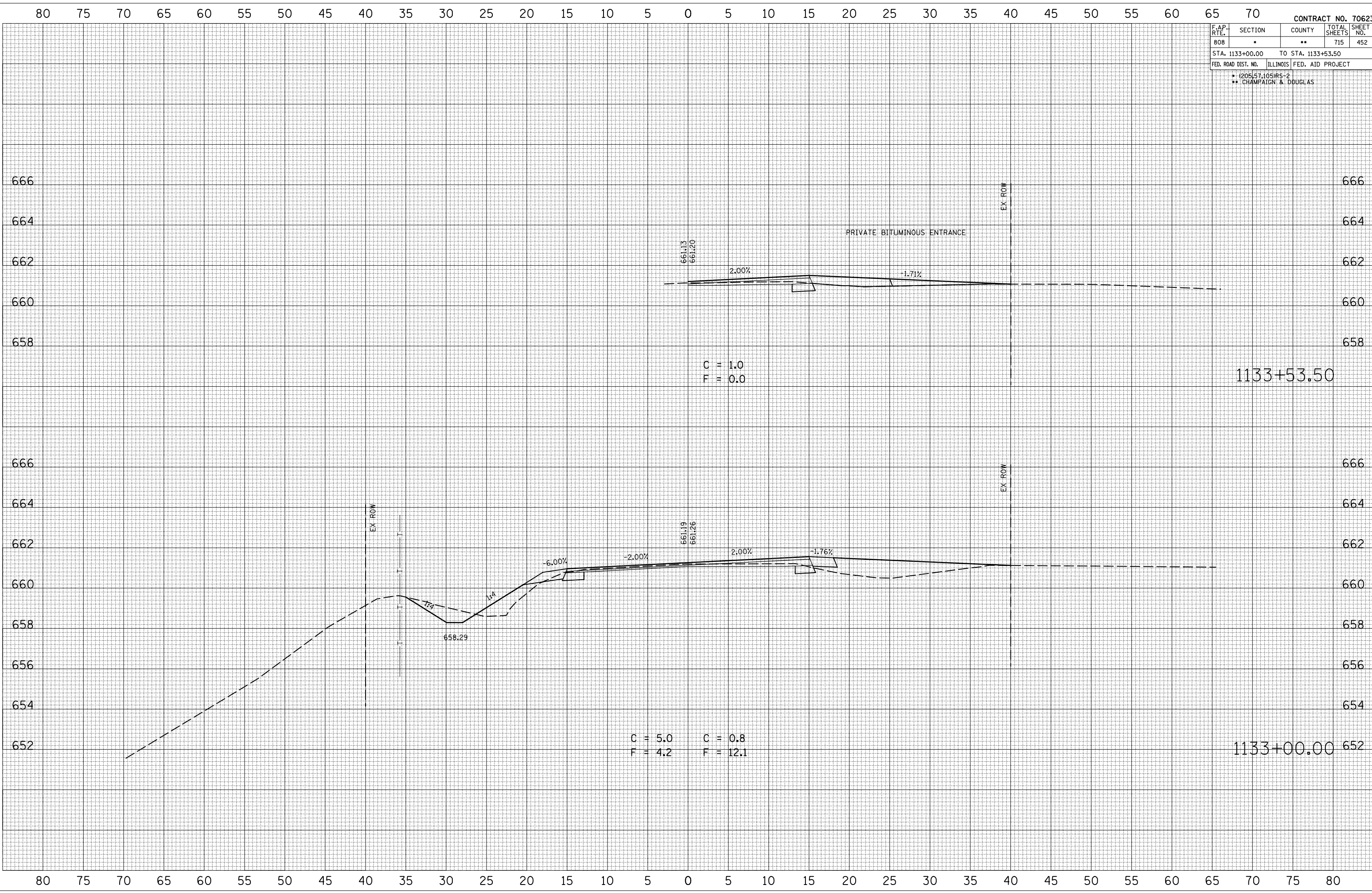
BY	DATE

NO.	AREAS CHECKED

BY	DATE

NO.	AREAS CHECKED

PLOT DATE = 8/2/2009  
 FILE NAME = I:\105682\105682.dgn  
 PLOT SCALE = 1/8" = 1' IN.  
 USER NAME = craigr



C = 1.0  
 F = 0.0

C = 5.0    C = 0.8  
 F = 4.2    F = 12.1

PRIVATE BITUMINOUS ENTRANCE

EX ROW

EX ROW

1133+53.50

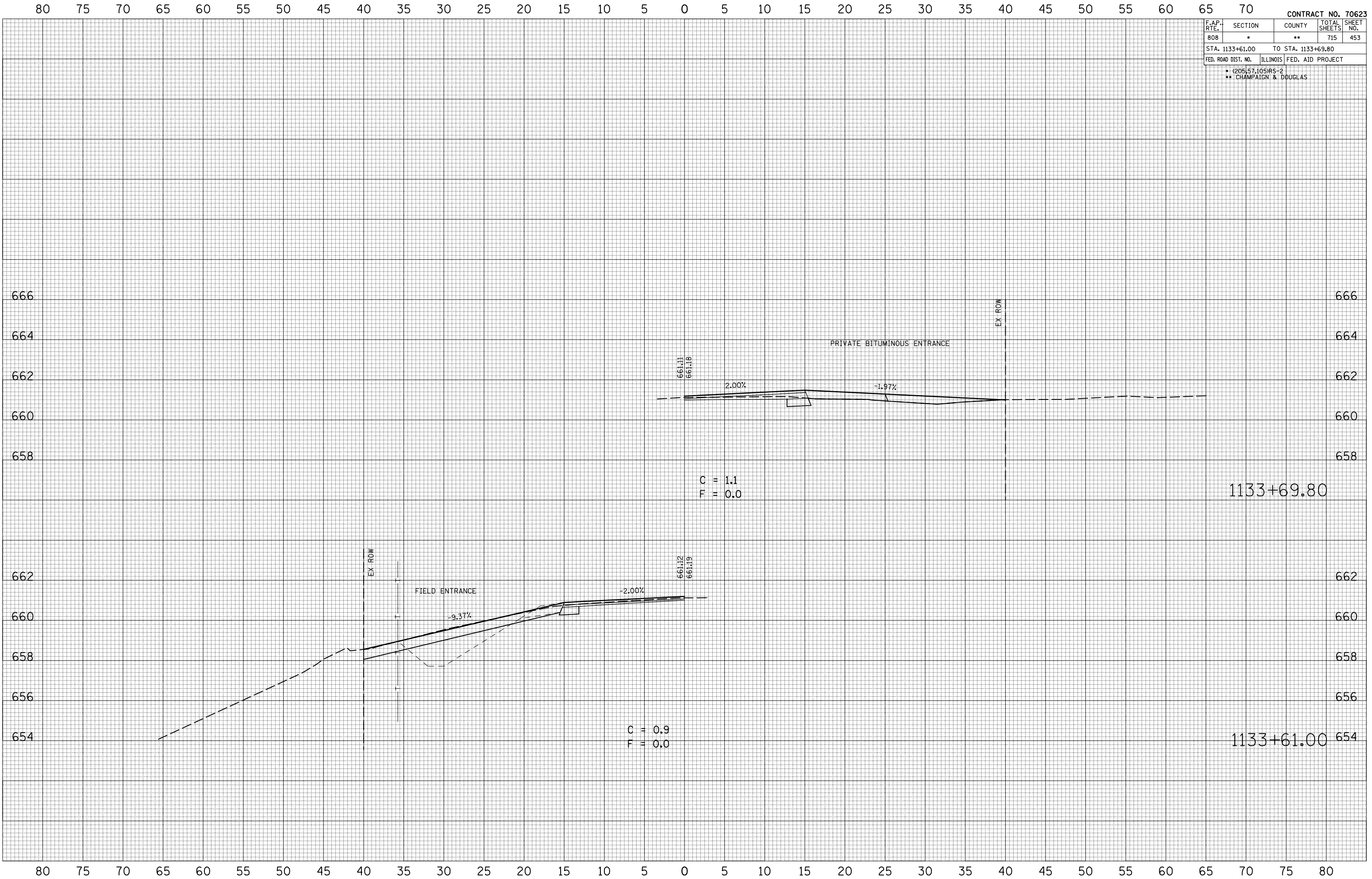
1133+00.00

F.A.P. RTE.	SECTION	COUNTY	TOTAL SHEETS	SHEET NO.
808	*	**	715	453
STA. 1133+61.00		TO STA. 1133+69.80		
FED. ROAD DIST. NO.	ILLINOIS	FED. AID PROJECT		
* (205.57, 105)RS-2 ** CHAMPAIGN & DOUGLAS				

BY	DATE

BY	DATE

ORIGINAL SURVEYED PLOTTED  
 SURVEY SURVEY PLOTTED  
 FILE NAME = 1015682  
 PLOT SCALE = 1/4" = 100'  
 USER NAME = craigr  
 NO.

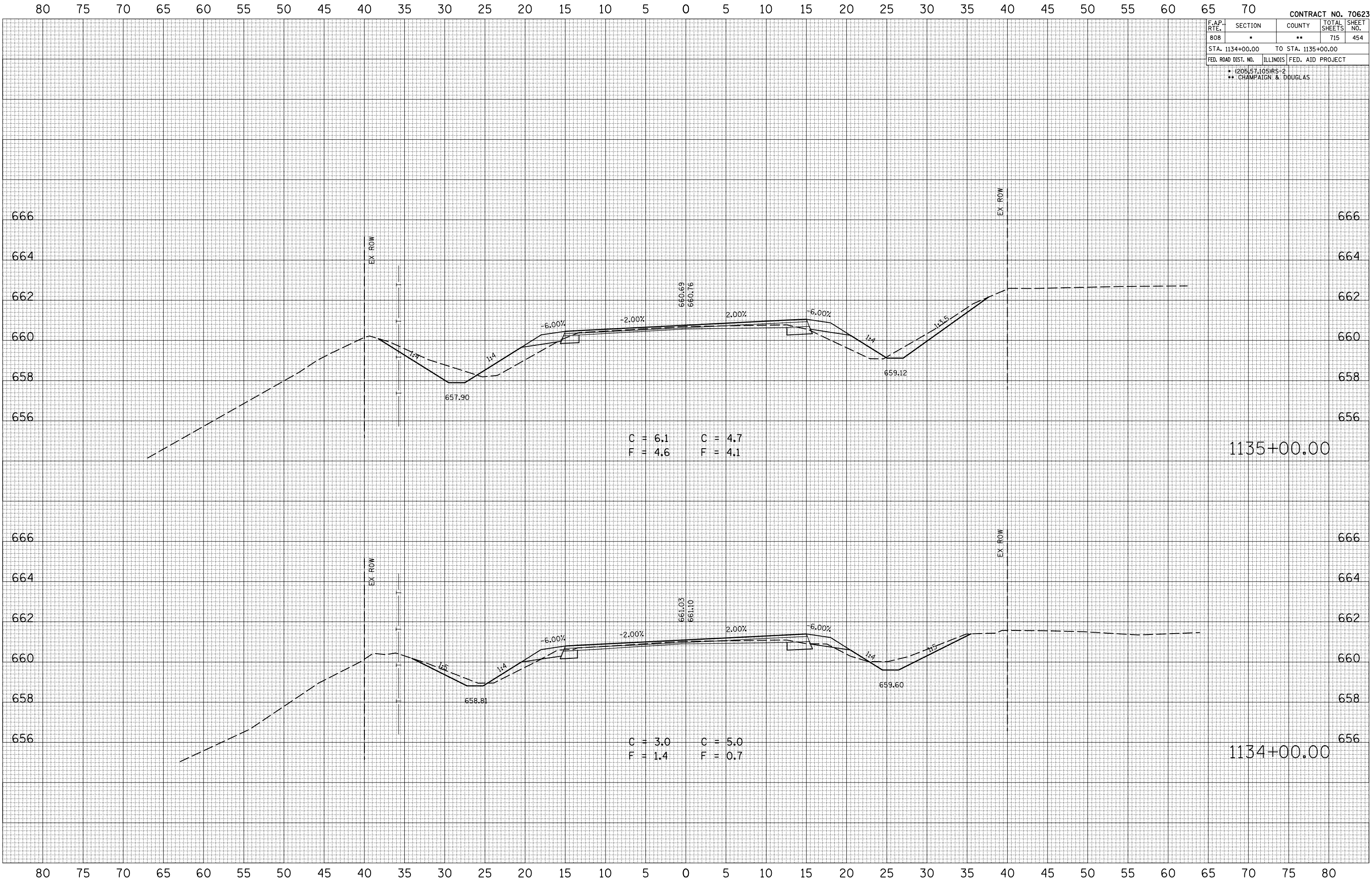


F.A.P. RTE.	SECTION	COUNTY	TOTAL SHEETS	SHEET NO.
808	.	**	715	454
STA. 1134+00.00		TO STA. 1135+00.00		
FED. ROAD DIST. NO. ILLINOIS FED. AID PROJECT				
* (205)57.105(RS-2)				
** CHAMPAIGN & DOUGLAS				

BY	DATE
SURVEYED	
PLOTTED	
NOTE BOOK	
AREAS CHECKED	
NO.	

BY	DATE
SURVEYED	
PLOTTED	
NOTE BOOK	
AREAS CHECKED	
NO.	

PLOT DATE = 8/2/2009  
FILE NAME = I:\16582\1134+00.00.dgn  
PLOT SCALE = 1" = 40'  
USER NAME = craige



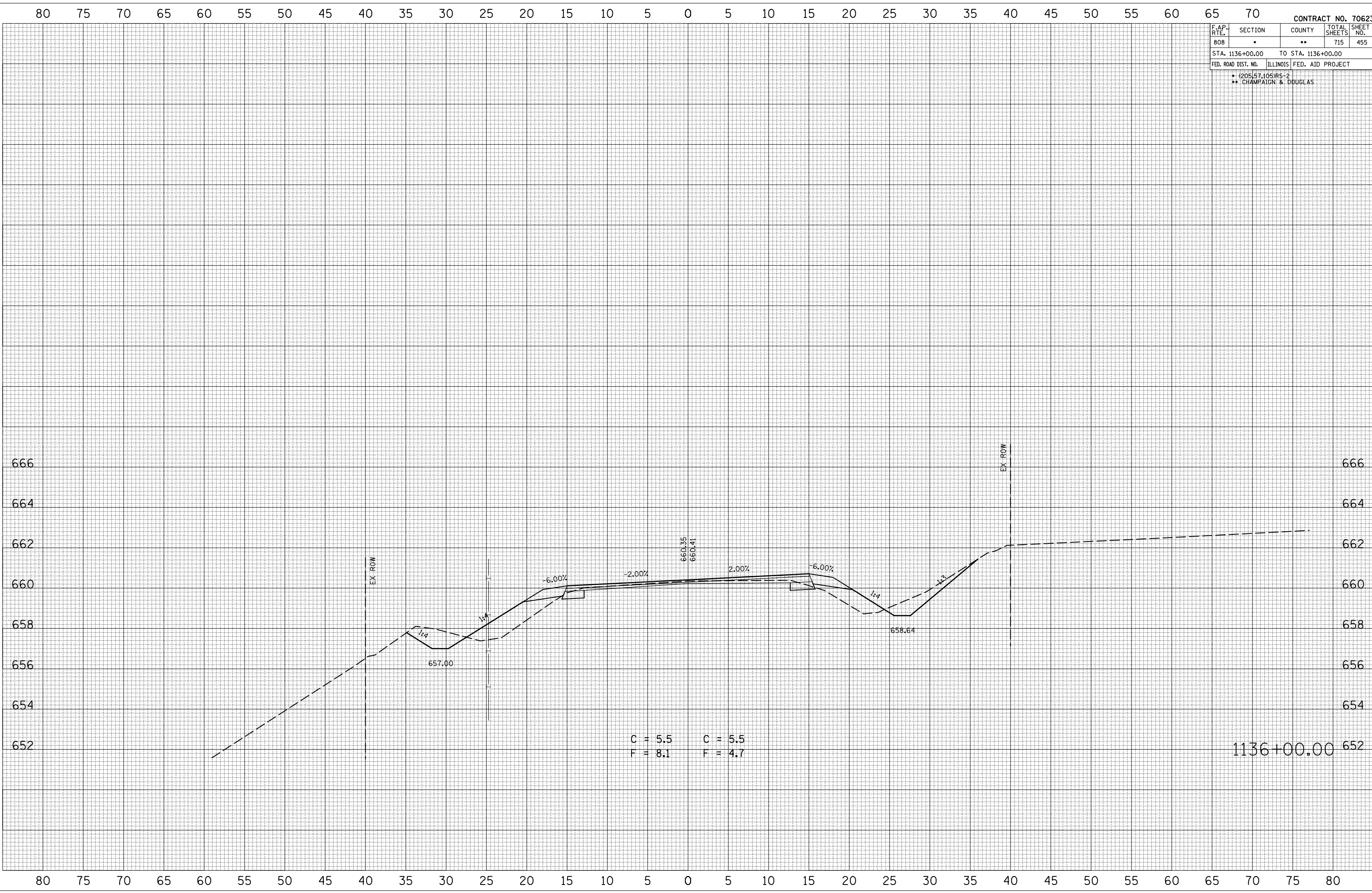
F.A.P. RTE.	SECTION	COUNTY	TOTAL SHEETS	SHEET NO.
808		**	715	455
STA. 1136+00.00		TO STA. 1136+00.00		
FED. ROAD DIST. NO.	ILLINOIS	FED. AID PROJECT		

• (205,57,105)RS-2  
 \*\* CHAMPAIGN & DOUGLAS

DATE	BY
SURVEYED	PLOTTED
NOTE BOOK	AREAS CHECKED
NO.	

DATE	BY
SURVEYED	PLOTTED
NOTE BOOK	AREAS CHECKED
NO.	

PLOT DATE = 8/2/2009  
 FILE NAME = 1136+00.00.dgn  
 PLOT SCALE = 1/8"=1'-0"  
 USER NAME = craigr



C = 5.5    C = 5.5  
 F = 8.1    F = 4.7

1136+00.00

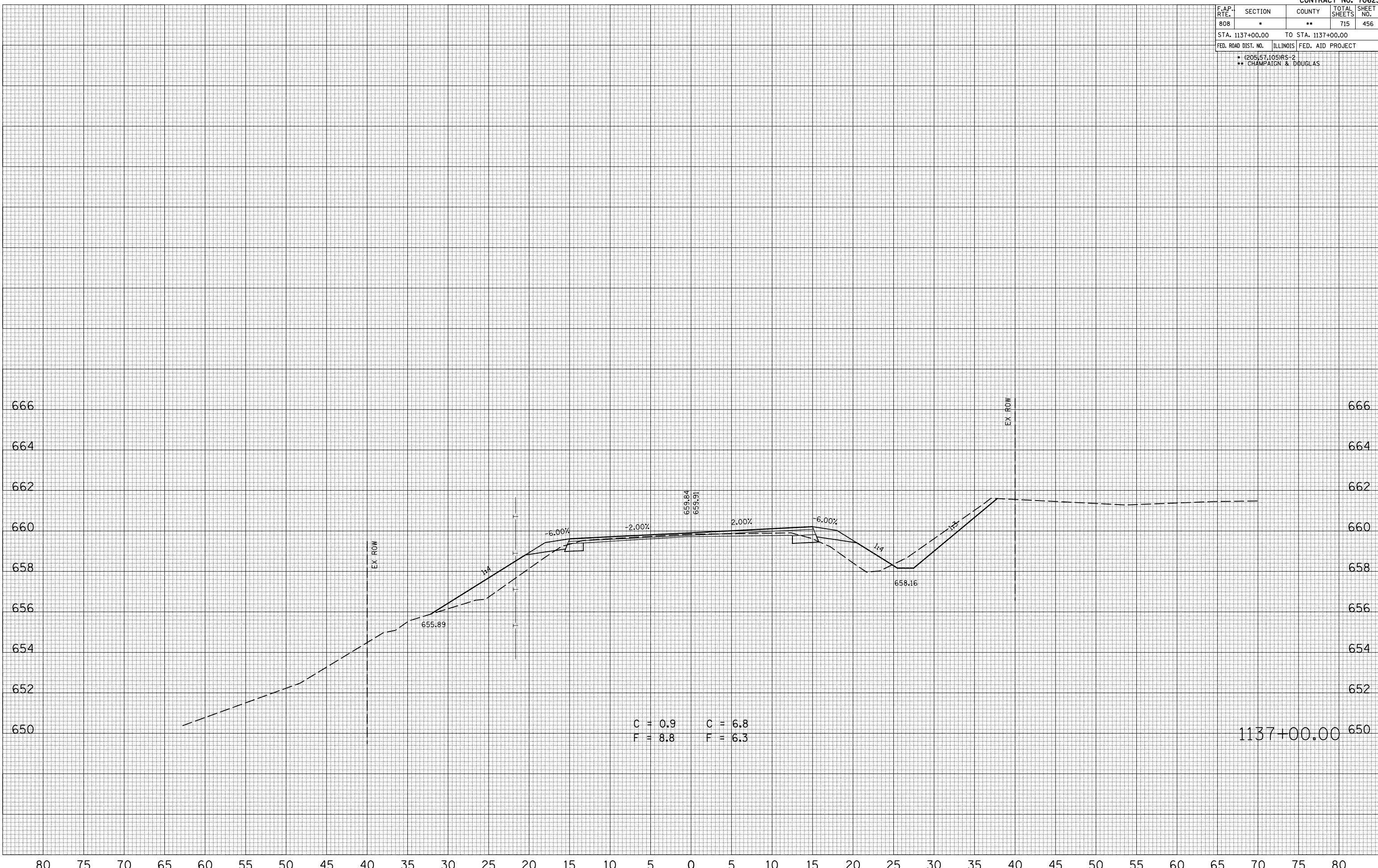
F.A.P. RTE.	SECTION	COUNTY	TOTAL SHEETS	SHEET NO.
808	*	**	715	456
STA. 1137+00.00		TO STA. 1137+00.00		
FED. ROAD DIST. NO.	ILLINOIS	FED. AID PROJECT		

\* (205,57,105)RS-2  
 \*\* CHAMPAIGN & DOUGLAS

FINAL SURVEY	SURVEYED	BY	DATE
NOTE BOOK NO.	PLOTTED		
	AREAS CHECKED		

ORIGINAL SURVEY	SURVEYED	BY	DATE
NOTE BOOK NO.	PLOTTED		
	AREAS CHECKED		

PLOT DATE = 8/3/2009  
 FILE NAME = I:\16582\CRAIGRE\1137+00.00\1137+00.00.dgn  
 PLOT SCALE = 1/8"=1'-0" / IN.  
 USER NAME = craigre



1137+00.00

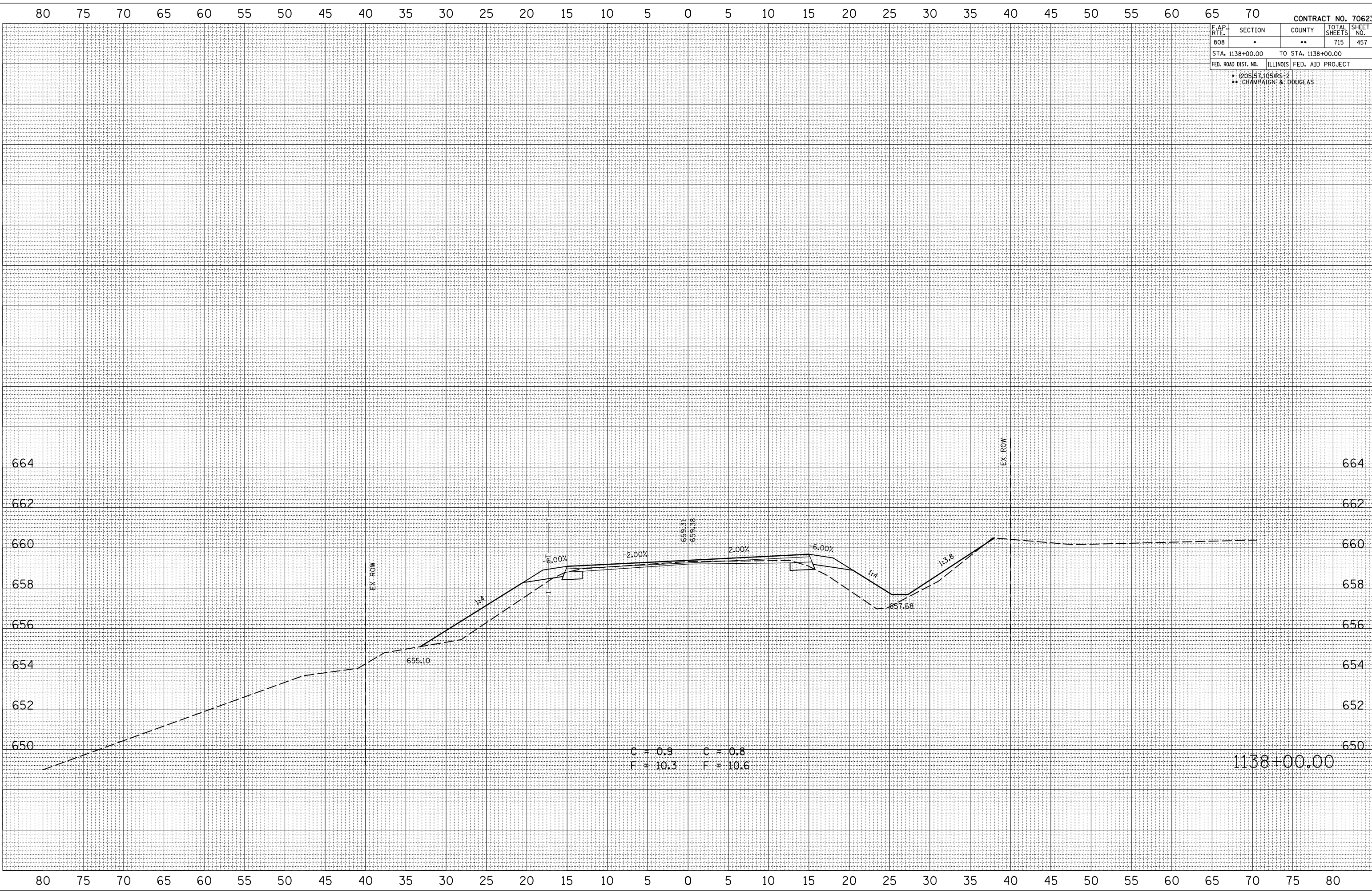


F.A.P. RTE.	SECTION	COUNTY	TOTAL SHEETS	SHEET NO.
808		**	715	457
STA. 1138+00.00		TO STA. 1138+00.00		
FED. ROAD DIST. NO.	ILLINOIS	FED. AID PROJECT		
* (205,57,105)RS-2 ** CHAMPAIGN & DOUGLAS				

DATE	
BY	
SURVEYED	
PLOTTED	
NOTE BOOK	
AREAS CHECKED	
NO.	

DATE	
BY	
SURVEYED	
PLOTTED	
NOTE BOOK	
AREAS CHECKED	
NO.	

PLOT DATE = 8/2/2009  
 FILE NAME = I:\16582\CRAIGRE\1138+00.00.dwg  
 PLOT SCALE = 1/8" = 10.00'  
 USER NAME = craigre



C = 0.9    C = 0.8  
 F = 10.3    F = 10.6

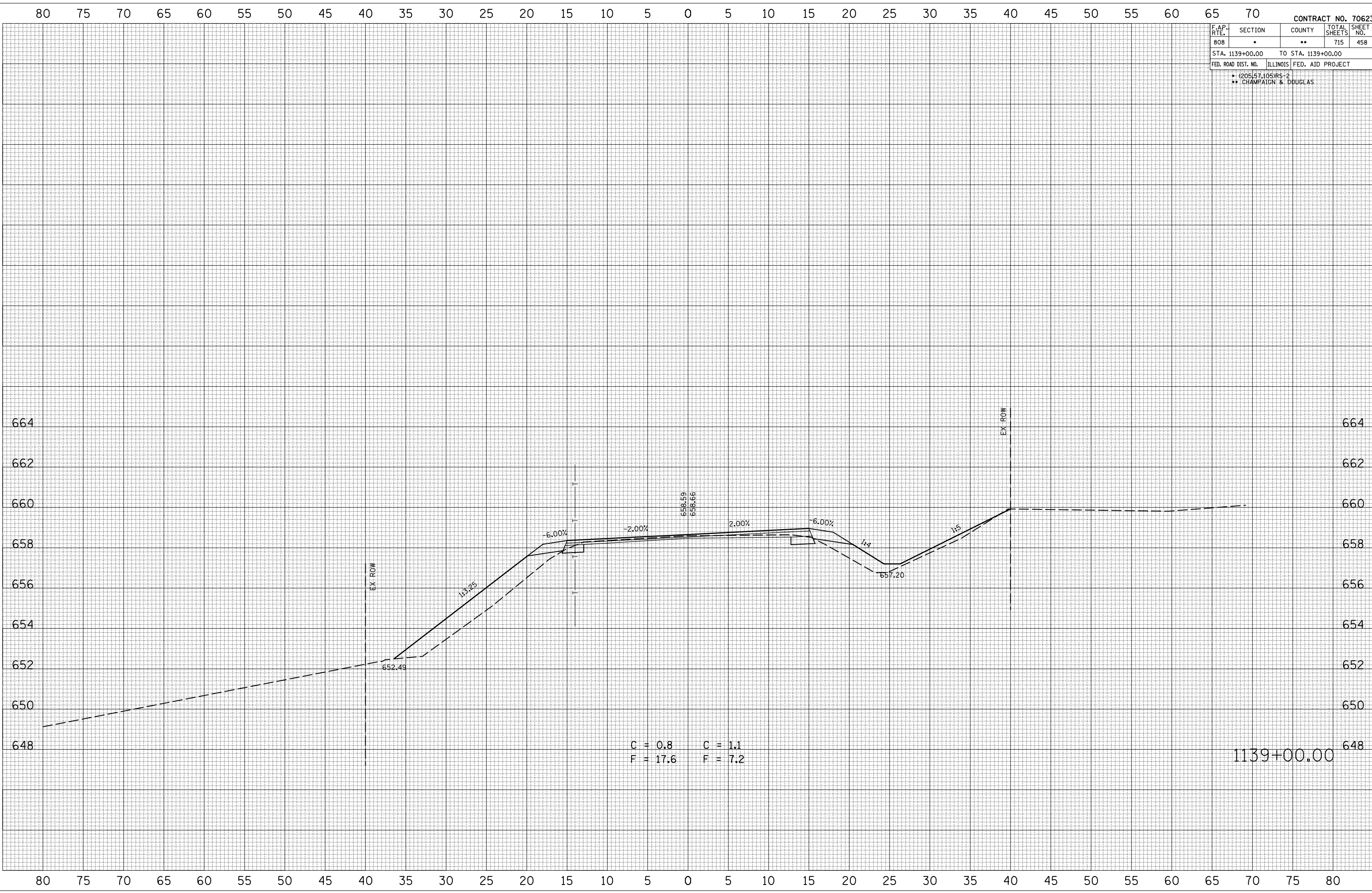
1138+00.00

F.A.P. RTE.	SECTION	COUNTY	TOTAL SHEETS	SHEET NO.
808	*	**	715	458
STA. 1139+00.00		TO STA. 1139+00.00		
FED. ROAD DIST. NO.	ILLINOIS	FED. AID PROJECT		
* (205,57,105)RS-2 ** CHAMPAIGN & DOUGLAS				

DATE	BY

DATE	BY

PLOT DATE = 8/2/2009  
 FILE NAME = I:\105682\105682.dgn  
 PLOT SCALE = 1/8" = 1' IN.  
 USER NAME = craigr



1139+00.00

F.A.P. RTE.	SECTION	COUNTY	TOTAL SHEETS	SHEET NO.
808	*	**	715	459
STA. 1140+00.00		TO STA. 1141+00.00		
FED. ROAD DIST. NO.		ILLINOIS FED. AID PROJECT		

• (205)57,105RS-2  
 \*\* CHAMPAIGN & DOUGLAS

BY	DATE

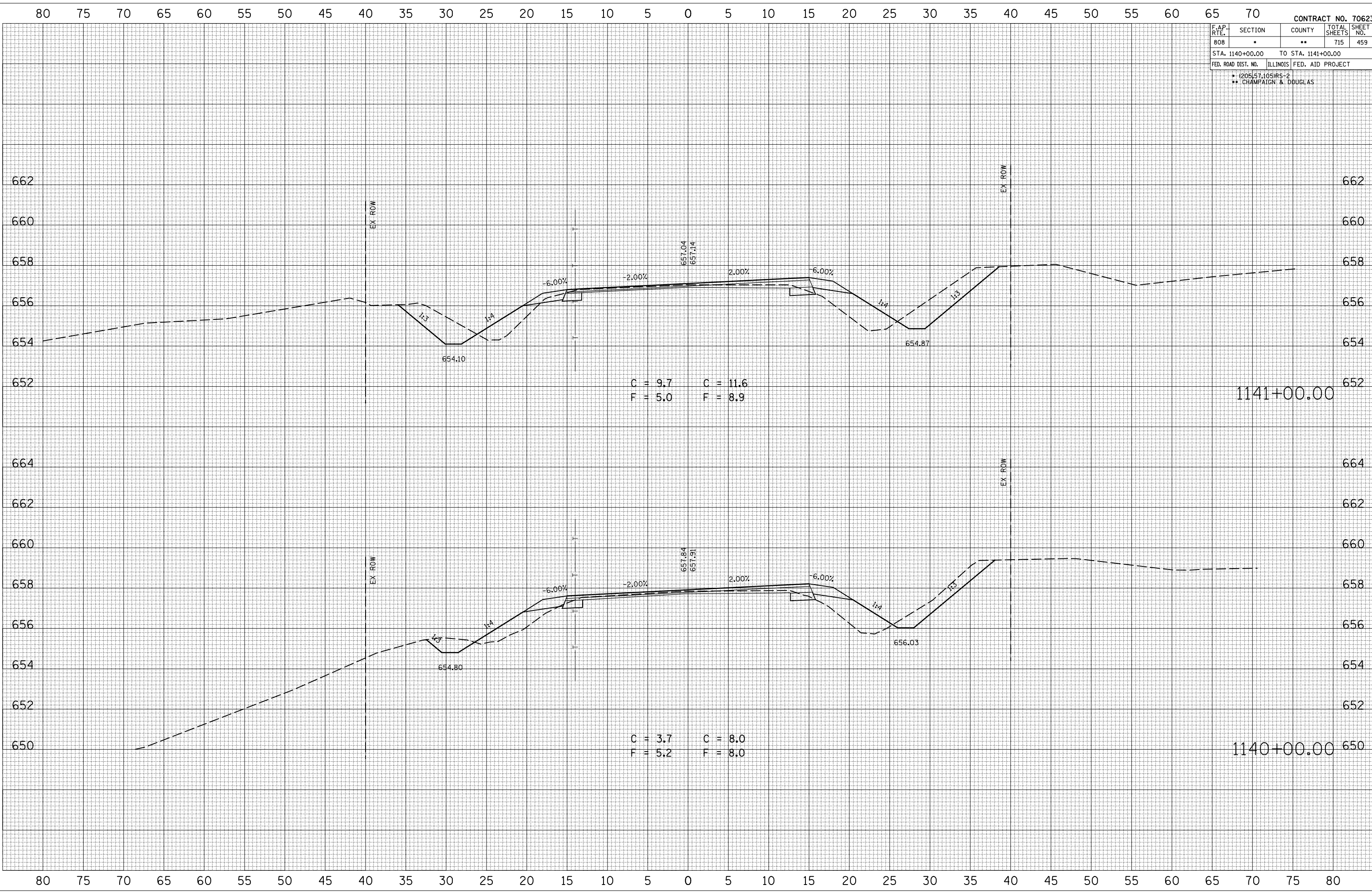
NO.	AREAS CHECKED

BY	DATE

NO.	AREAS CHECKED

PLOT DATE = 8/2/2009  
 FILE NAME = I:\105682\1140+00.00\1140+00.00.dgn  
 PLOT SCALE = 1/8" = 1' IN.  
 USER NAME = craigr



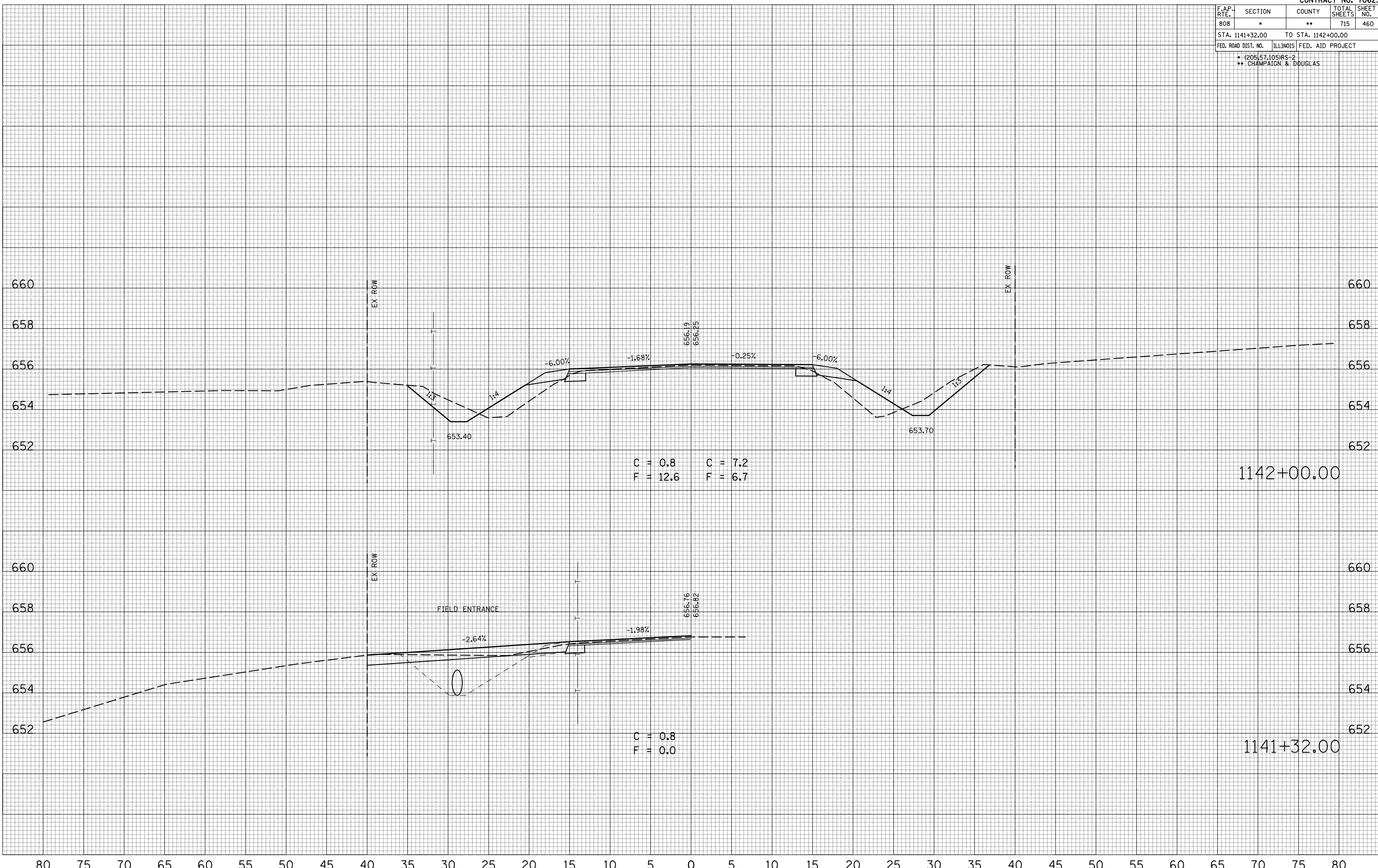
F.A.P. RTE.	SECTION	COUNTY	TOTAL SHEETS	SHEET NO.
808	*	**	715	460
STA. 1141+32.00		TO STA. 1142+00.00		
FED. ROAD DIST. NO.	ILLINOIS	FED. AID PROJECT		
* (205) 57,105) RS-2				
** CHAMPAIGN & DOUGLAS				

BY	DATE

NO.	DATE	BY	DESCRIPTION

NO.	DATE	BY	DESCRIPTION

PLOT DATE = 8/2/2009  
 FILE NAME = 114132.DWG  
 PLOT SCALE = 1/8" = 10.00'  
 USER NAME = craigr



1142+00.00

1141+32.00

F.A.P. RTE.	SECTION	COUNTY	TOTAL SHEETS	SHEET NO.
808	*	**	715	461

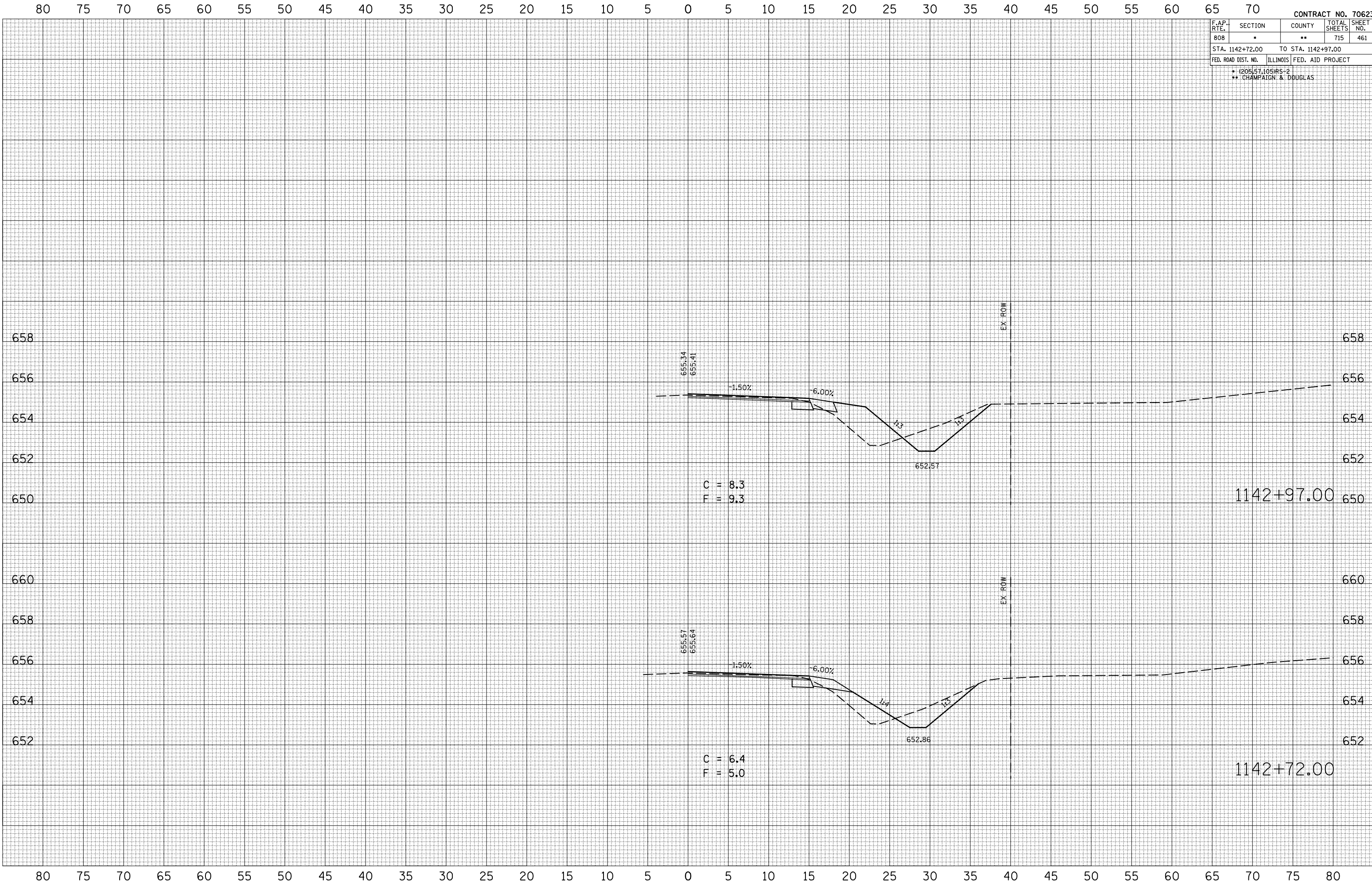
STA. 1142+72.00 TO STA. 1142+97.00  
 FED. ROAD DIST. NO. ILLINOIS FED. AID PROJECT

• (205)57.105RS-2  
 \*\* CHAMPAIGN & DOUGLAS

BY	DATE
FINAL SURVEY	SURVEYED
NOTE BOOK	PLOTTED
NO.	AREAS CHECKED

BY	DATE
ORIGINAL SURVEY	SURVEYED
FILE NAME	PLOTTED
NO.	AREAS CHECKED

PLOT DATE = 8/2/2009  
 FILE NAME = 114272-97.dgn  
 PLOT SCALE = 1/8" = 100'  
 USER NAME = craigr



F.A.P. RTE.	SECTION	COUNTY	TOTAL SHEETS	SHEET NO.
808	*	**	715	462
STA. 1143+00.00		TO STA. 1143+50.00		
FED. ROAD DIST. NO.		ILLINOIS FED. AID PROJECT		
* (205)57,105(RS-2)				
** CHAMPAIGN & DOUGLAS				

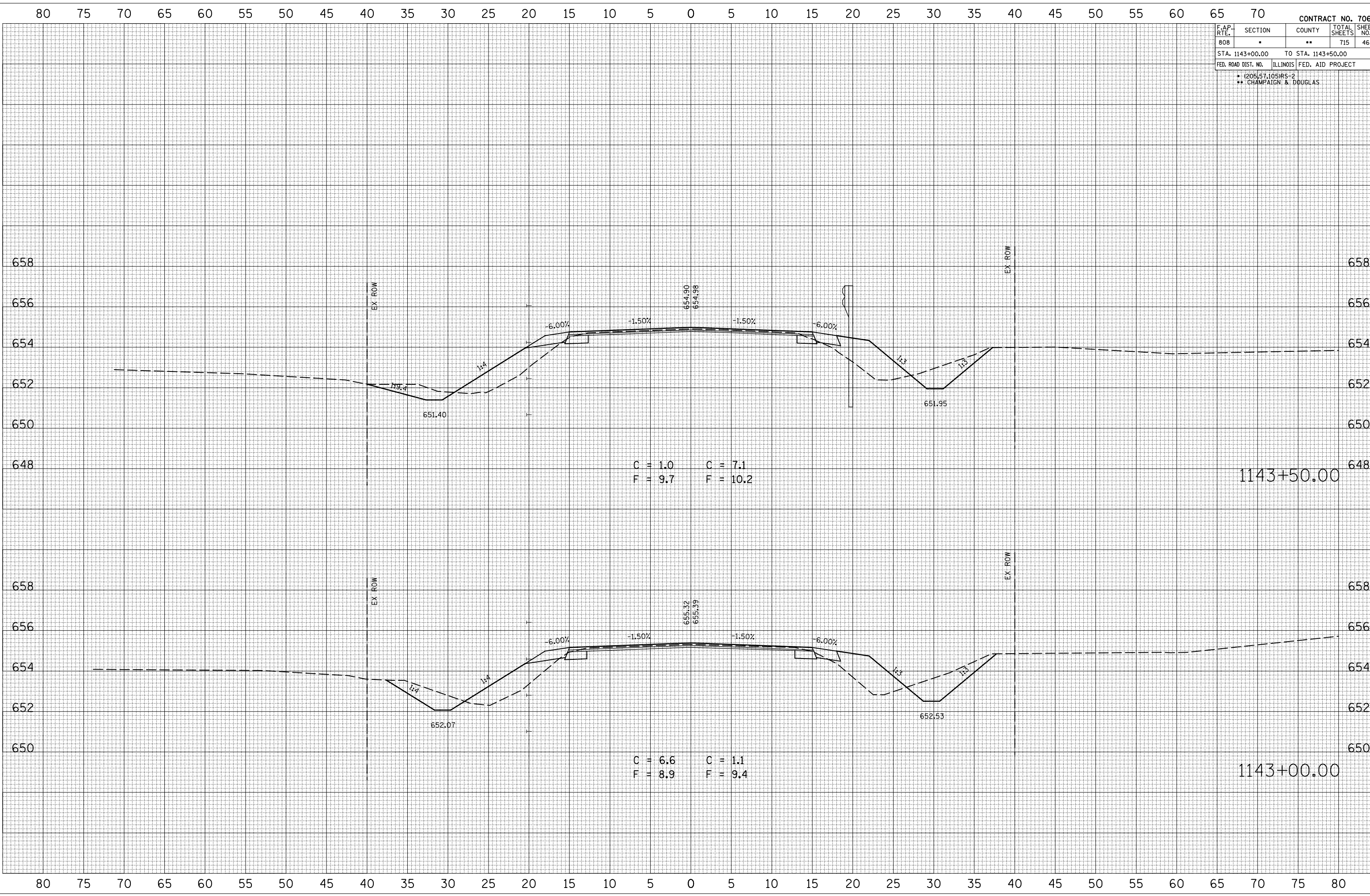
BY	DATE

NO.	DATE	BY	DESCRIPTION

BY	DATE

NO.	DATE	BY	DESCRIPTION

PLOT DATE = 8/2/2009  
 FILE NAME = I:\PROJECTS\CHAMPAIGN\1143+00.00\1143+00.00.dwg  
 PLOT SCALE = 1/8" = 1' / IN.  
 USER NAME = craigr



80 75 70 65 60 55 50 45 40 35 30 25 20 15 10 5 0 5 10 15 20 25 30 35 40 45 50 55 60 65 70 75 80

F.A.P. RTE.	SECTION	COUNTY	TOTAL SHEETS	SHEET NO.
808	*	**	715	463
STA. 1143+60.00		TO STA. 1143+85.00		
FED. ROAD DIST. NO.		ILLINOIS	FED. AID PROJECT	
* (205) 57, 105) RS-2				
** CHAMPAIGN & DOUGLAS				

BY	DATE

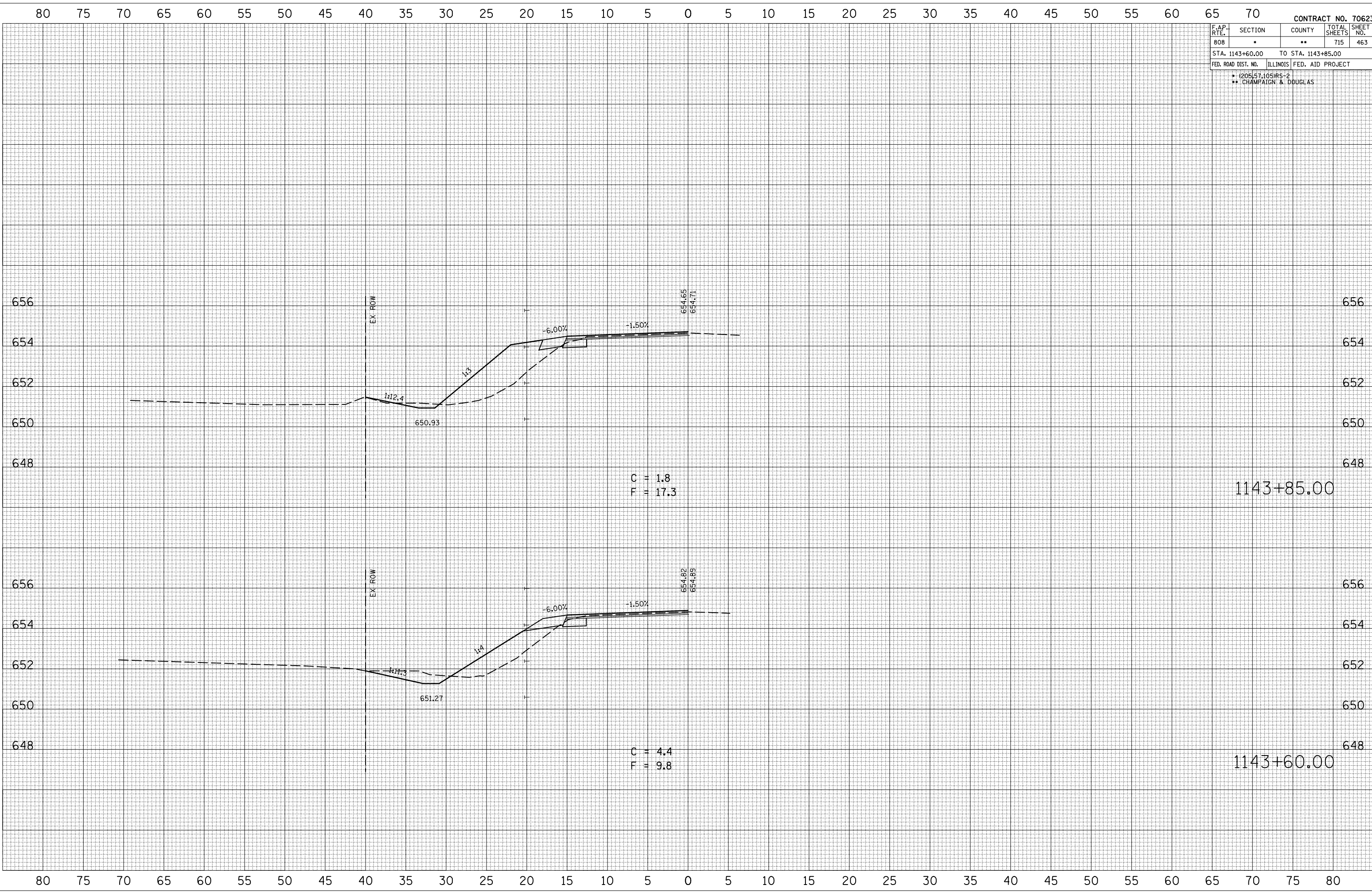
NO.	AREAS CHECKED

BY	DATE

NO.	AREAS CHECKED

PLOT DATE = 8/2/2009  
 FILE NAME = I:\105682\1143+60.00.dgn  
 PLOT SCALE = 1/8" = 1' IN.  
 USER NAME = craigr



F.A.P. RTE.	SECTION	COUNTY	TOTAL SHEETS	SHEET NO.
808	*	**	715	464
STA. 1144+00.00		TO STA. 1144+50.00		
FED. ROAD DIST. NO.		ILLINOIS FED. AID PROJECT		
* (205) 57,105 RS-2				
** CHAMPAIGN & DOUGLAS				

BY	DATE

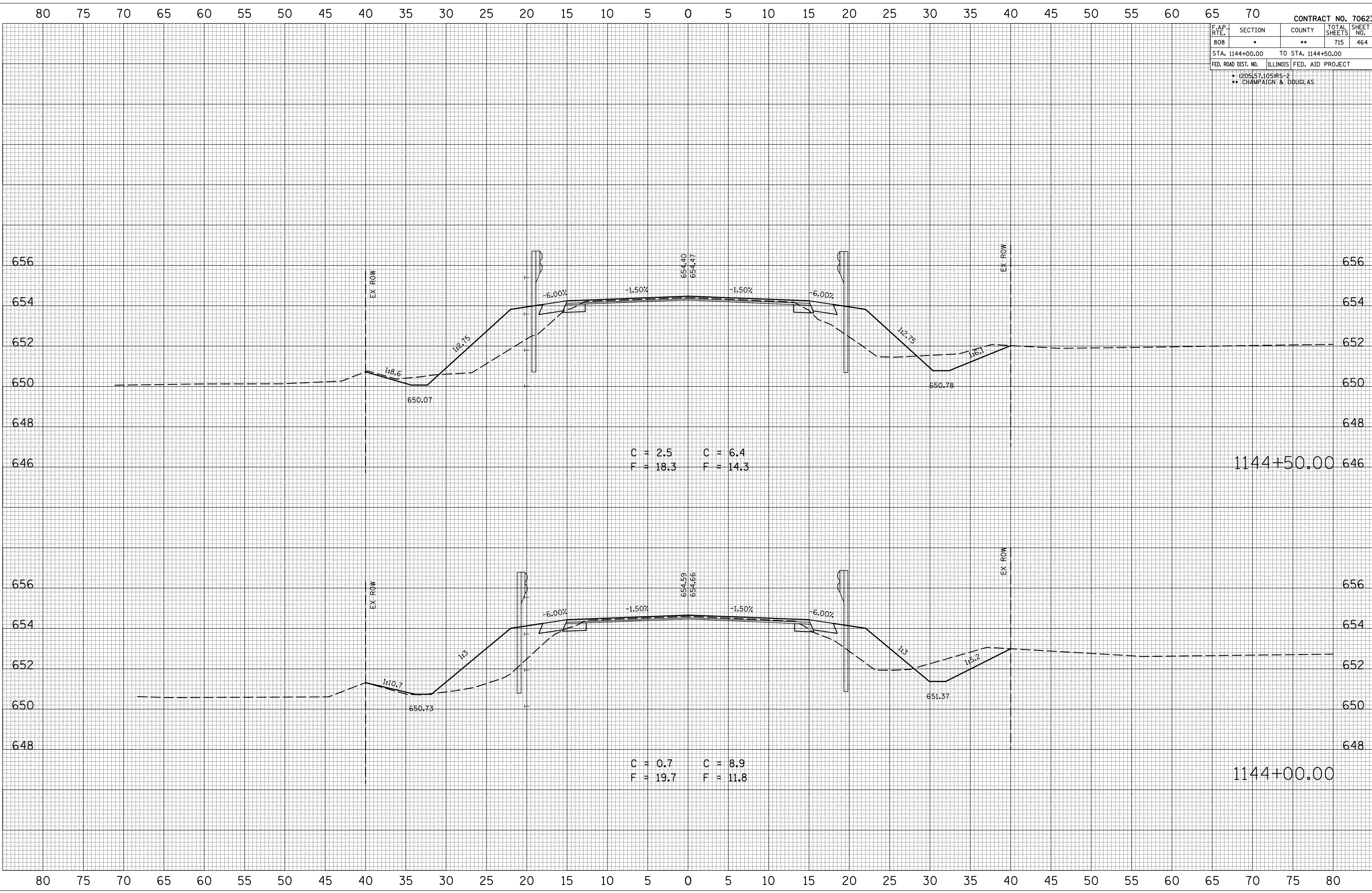
NO.	AREAS CHECKED

BY	DATE

NO.	AREAS CHECKED

PLOT DATE = 8/2/2009  
 FILE NAME = 1144+00.00  
 PLOT SCALE = 1/8" = 10.000'  
 USER NAME = craigr





F.A.P. RTE.	SECTION	COUNTY	TOTAL SHEETS	SHEET NO.
808		**	715	465
STA. 1145+00.00		TO STA. 1145+38.00		
FED. ROAD DIST. NO. ILLINOIS FED. AID PROJECT				
* (205,57,105)RS-2				
** CHAMPAIGN & DOUGLAS				

BY	DATE

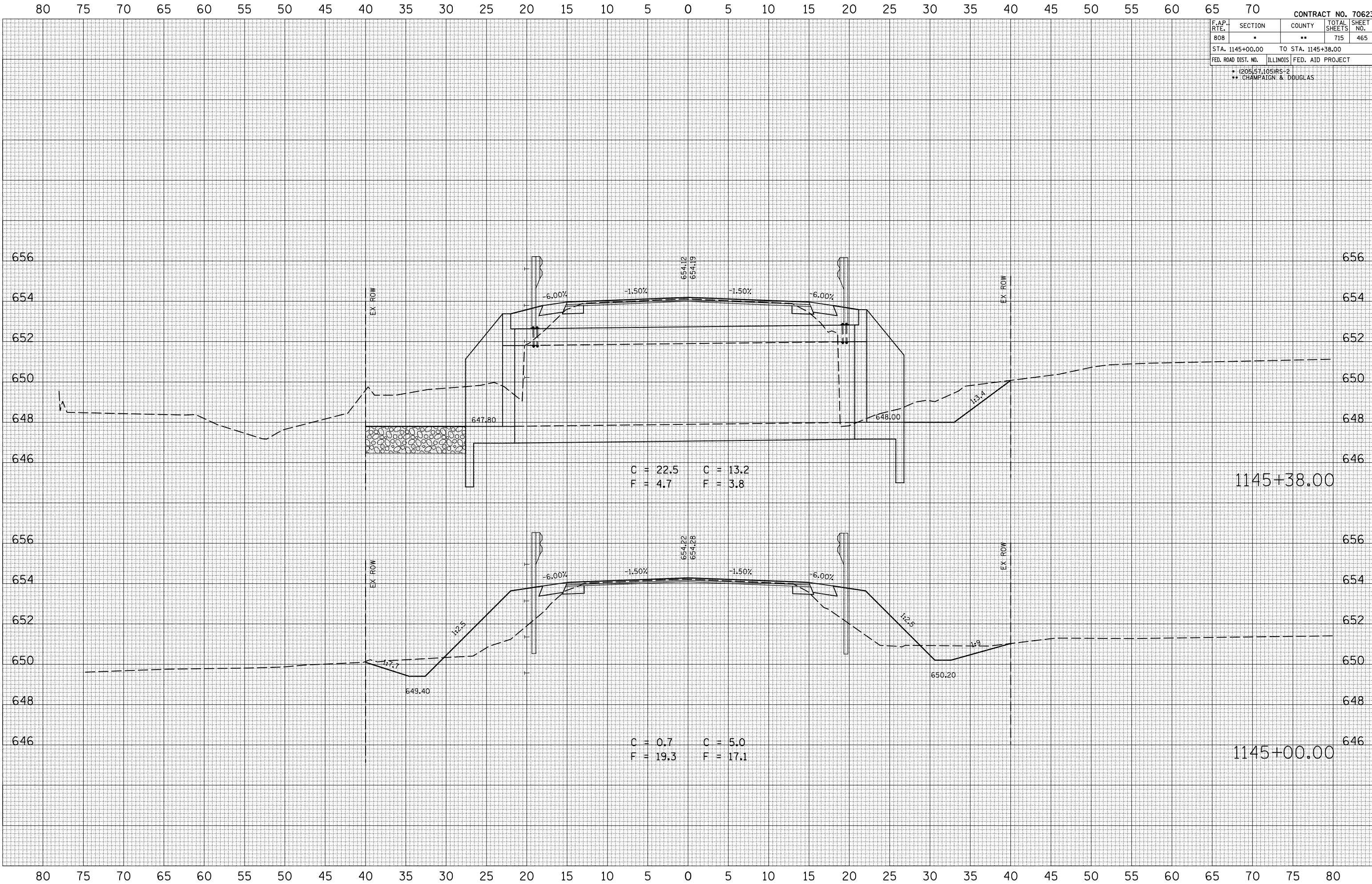
FINAL SURVEY	SURVEYED	PLOTTED

BY	DATE

ORIGINAL SURVEY	SURVEYED	PLOTTED

PLOT DATE = 8/2/2009  
FILE NAME = 1145+00.00.dwg  
PLOT SCALE = 1/8" = 1'-0"  
USER NAME = craigr

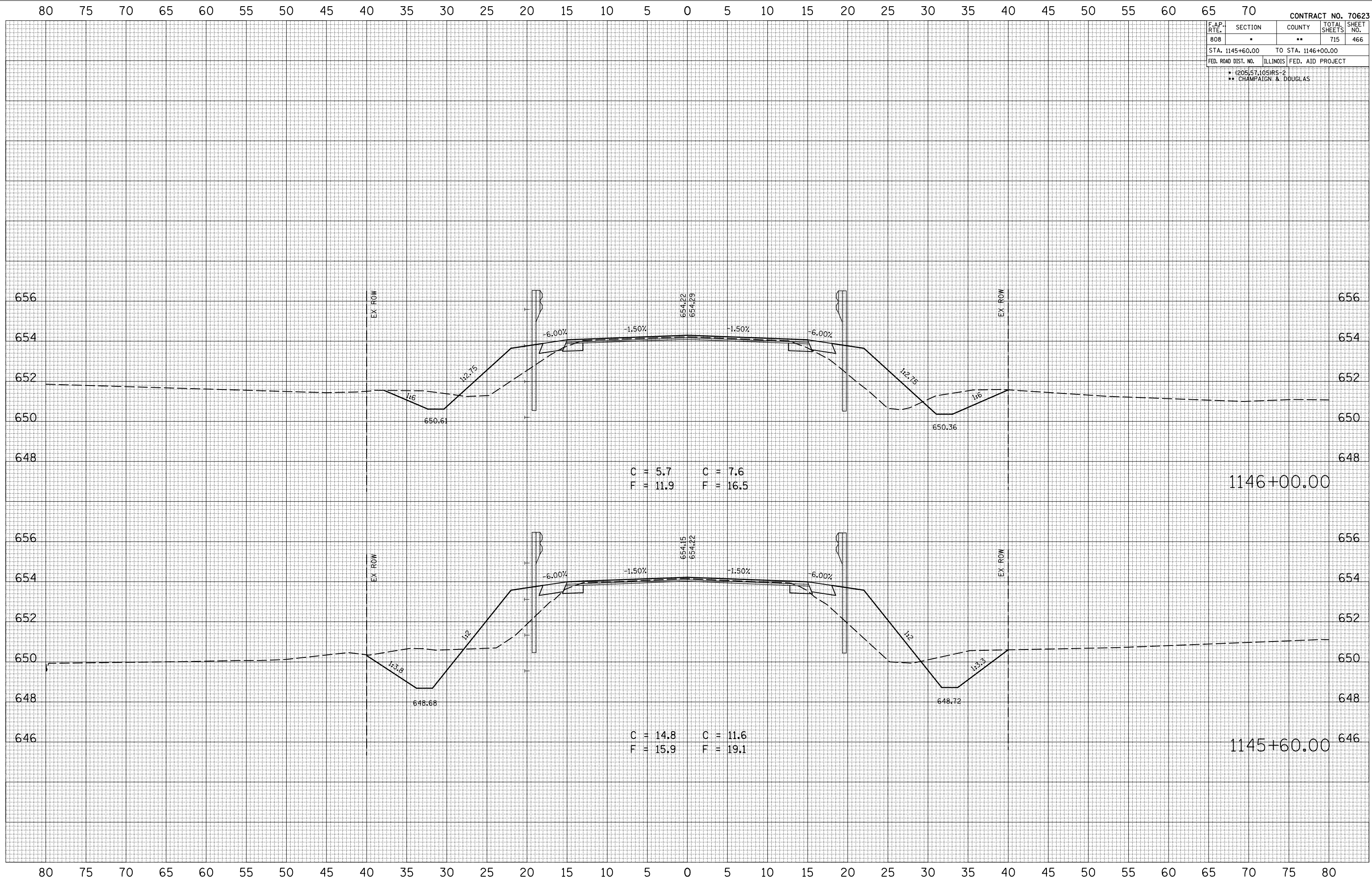


F.A.P. RTE.	SECTION	COUNTY	TOTAL SHEETS	SHEET NO.
808		**	715	466
STA. 1145+60.00		TO STA. 1146+00.00		
FED. ROAD DIST. NO.	ILLINOIS	FED. AID PROJECT		
* (205.57.105)RS-2 ** CHAMPAIGN & DOUGLAS				

DATE	
BY	
FINAL SURVEY	SURVEYED
NOTE BOOK NO.	PLOTTED
	AREAS CHECKED

DATE	
BY	
ORIGINAL SURVEY	SURVEYED
FILE NAME	PLOTTED
USER NAME	AREAS CHECKED

PLOT DATE = 8/2/2009  
 FILE NAME = I:\16562\16562.dgn  
 PLOT SCALE = 1/8" = 1'-0"  
 USER NAME = craige



F.A.P. RTE.	SECTION	COUNTY	TOTAL SHEETS	SHEET NO.
808	*	**	715	467
STA. 1146+50.00		TO STA. 1146+67.00		
FED. ROAD DIST. NO.		ILLINOIS FED. AID PROJECT		
* (205) 57.105RS-2				
** CHAMPAIGN & DOUGLAS				

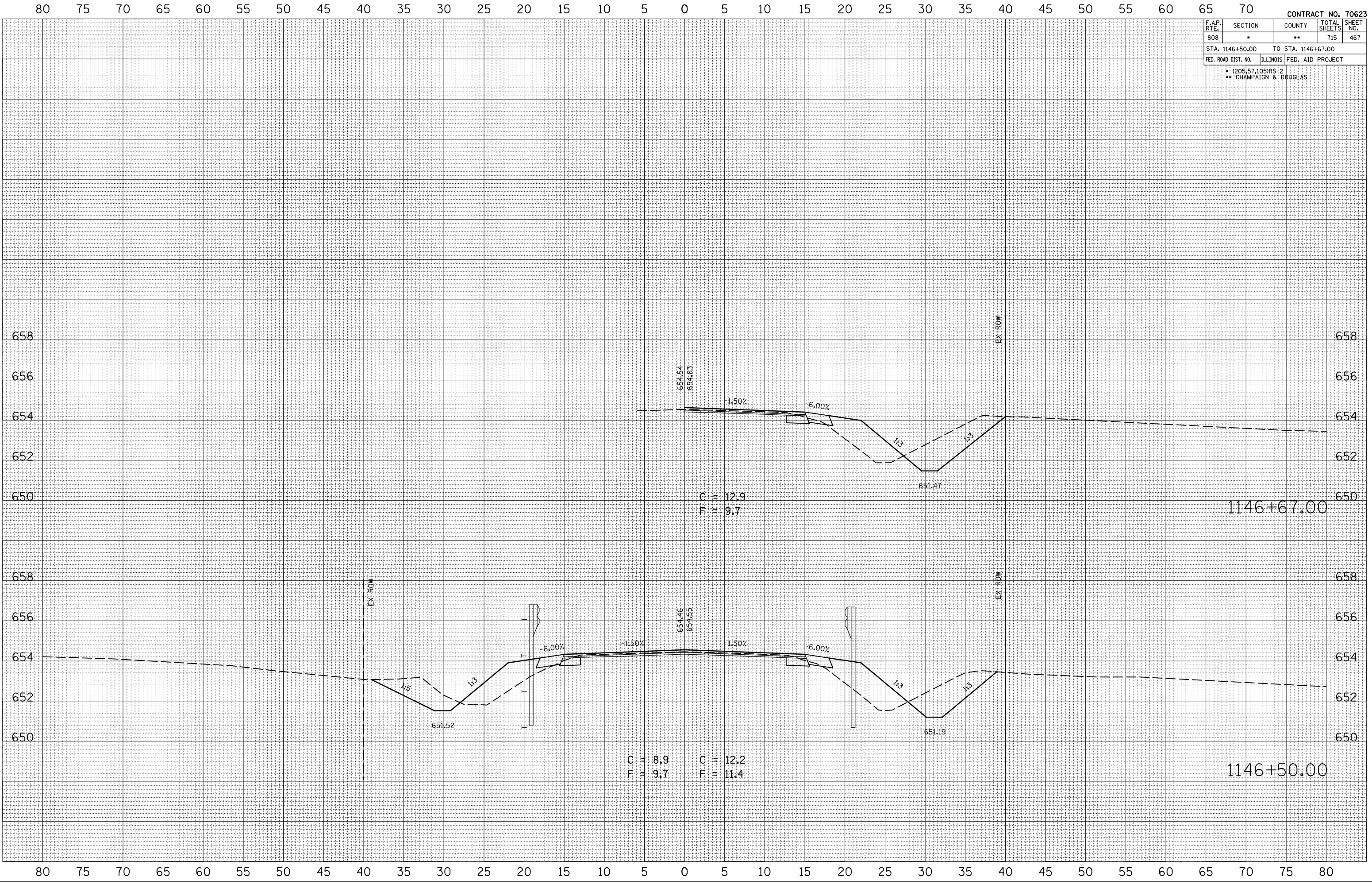
BY	DATE

NO.	AREAS CHECKED

BY	DATE

NO.	AREAS CHECKED

PLOT DATE = 8/2/2009  
 FILE NAME = I:\105682\CHAMPAIGN\CHAMPAIGN\1146+50.00.dgn  
 PLOT SCALE = 1/8" = 10.0000'  
 USER NAME = craigr



80 75 70 65 60 55 50 45 40 35 30 25 20 15 10 5 0 5 10 15 20 25 30 35 40 45 50 55 60 65 70 75 80

F.A.P. RTE.	SECTION	COUNTY	TOTAL SHEETS	SHEET NO.
808	*	**	715	468
STA. 1147+00.00		TO STA. 1147+09.68		
FED. ROAD DIST. NO.		ILLINOIS	FED. AID PROJECT	
* (205,57,105)RS-2 ** CHAMPAIGN & DOUGLAS				

BY	DATE

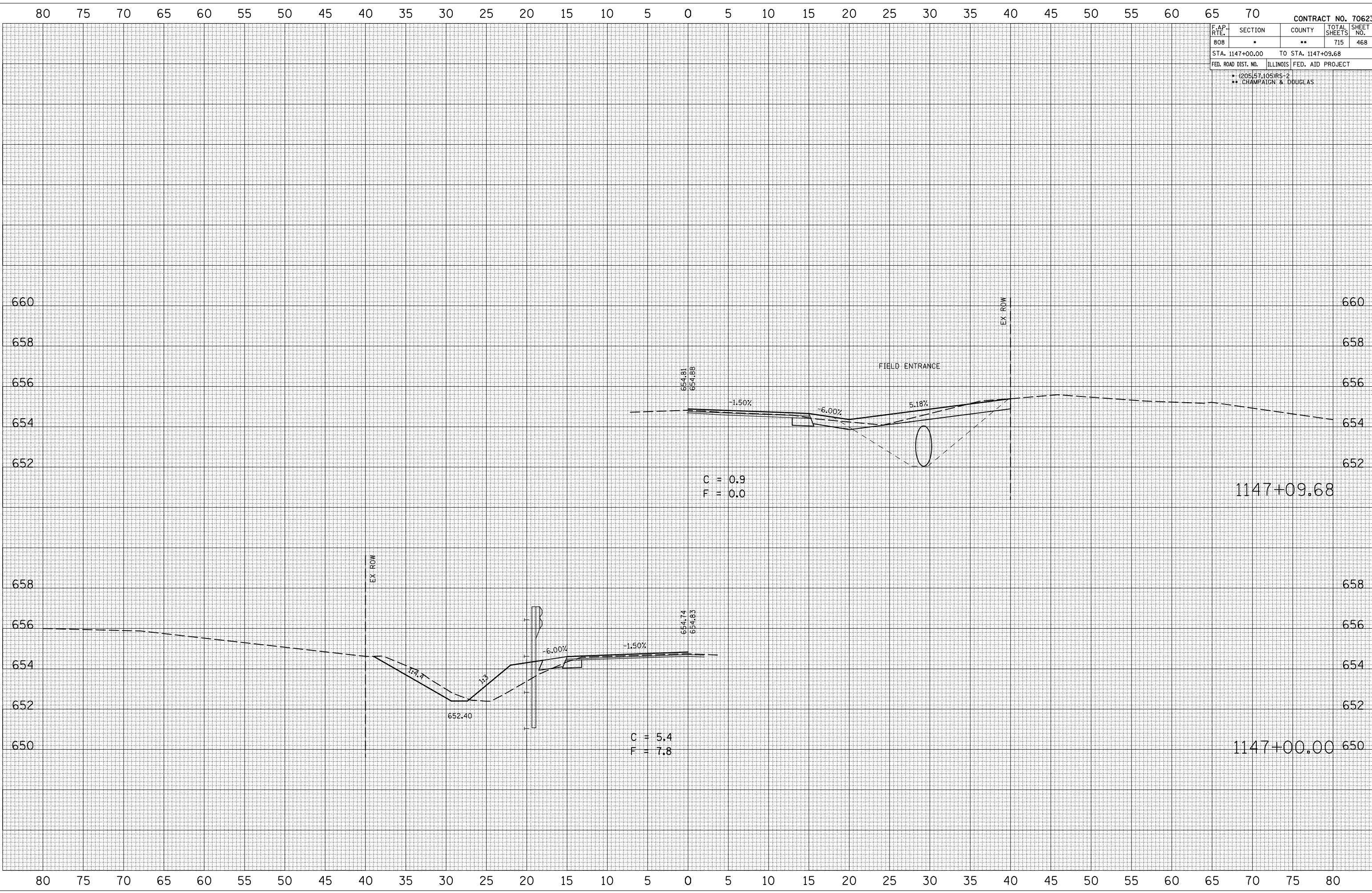
FINAL SURVEY	SURVEYED	PLOTTED	NO. OF AREAS CHECKED

BY	DATE

ORIGINAL SURVEY	SURVEYED	PLOTTED	NO. OF AREAS CHECKED

PLOT DATE = 8/3/2009  
 FILE NAME = 11470000.dwg  
 PLOT SCALE = 1/8" = 1' / IN.  
 USER NAME = craigr

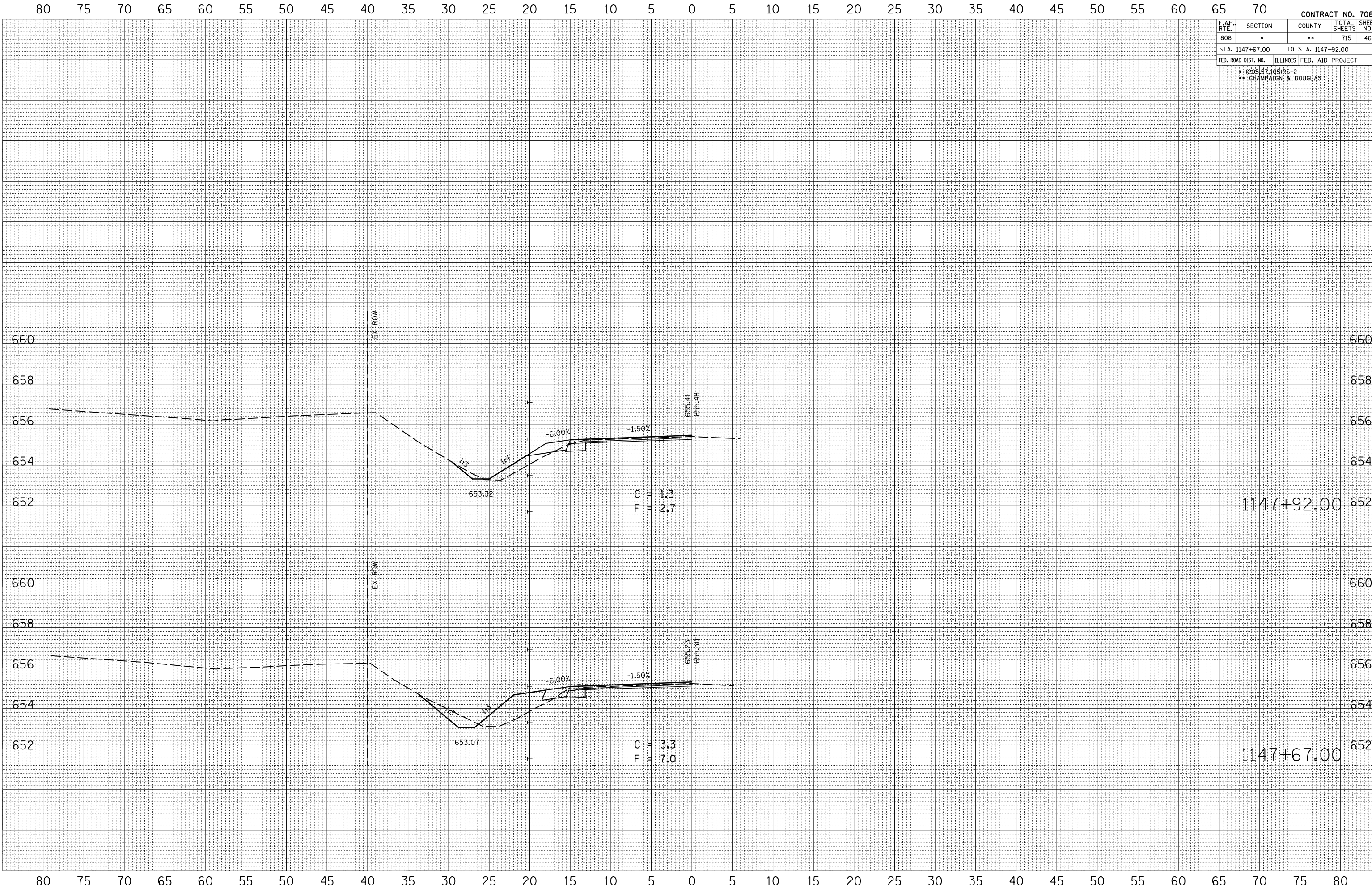


F.A.P. RTE.	SECTION	COUNTY	TOTAL SHEETS	SHEET NO.
808	*	**	715	469
STA. 1147+67.00		TO STA. 1147+92.00		
FED. ROAD DIST. NO.	ILLINOIS	FED. AID PROJECT		
* (205,57,105)RS-2				
** CHAMPAIGN & DOUGLAS				

DATE	BY

DATE	BY

PLOT DATE = 8/2/2009  
 FILE NAME = I:\16582\1147+67.00.dgn  
 PLOT SCALE = 1/8" = 1' / IN.  
 USER NAME = craigr



1147+92.00

1147+67.00

F.A.P. RTE.	SECTION	COUNTY	TOTAL SHEETS	SHEET NO.
808	*	**	715	470

STA. 1148+00.00 TO STA. 1149+00.00  
 FED. ROAD DIST. NO. ILLINOIS FED. AID PROJECT

\* (205) 57,105 RS-2  
 \*\* CHAMPAIGN & DOUGLAS

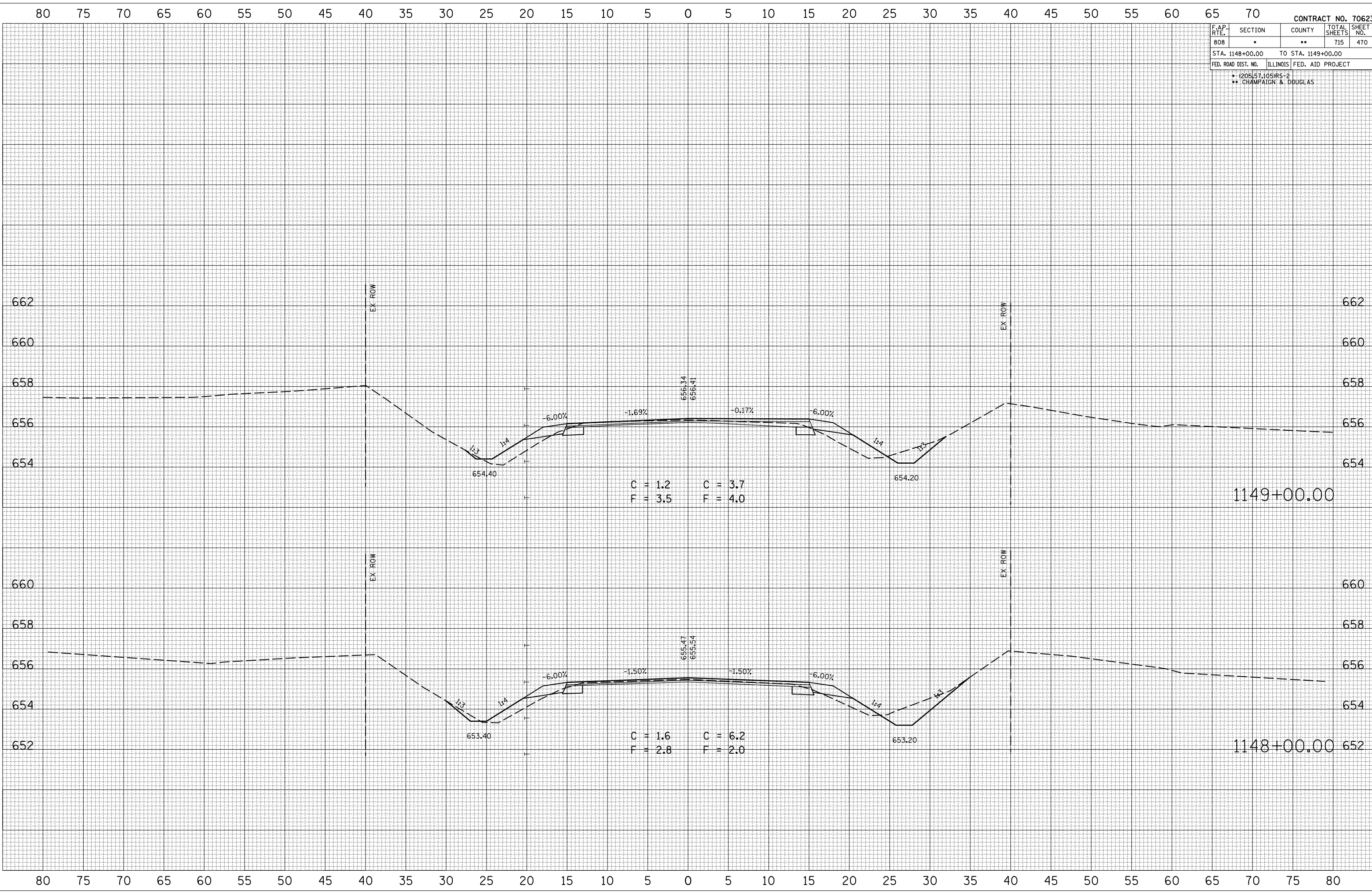
BY	DATE

NO.	AREAS CHECKED	AREAS	PLATE	PLOTTED	SURVEYED

BY	DATE

NO.	AREAS CHECKED	AREAS	PLATE	PLOTTED	SURVEYED

PLOT DATE = 8/2/2009  
 FILE NAME = 1148237E6680  
 PLOT SCALE = 1/8" = 10.0000'  
 USER NAME = craigr



F.A.P. RTE.	SECTION	COUNTY	TOTAL SHEETS	SHEET NO.
808	*	**	715	471
STA. 1998+00.00		TO STA. 1999+00.00		
FED. ROAD DIST. NO.		ILLINOIS FED. AID PROJECT		
* (205,57,105)RS-2 ** CHAMPAIGN & DOUGLAS				

BY	DATE

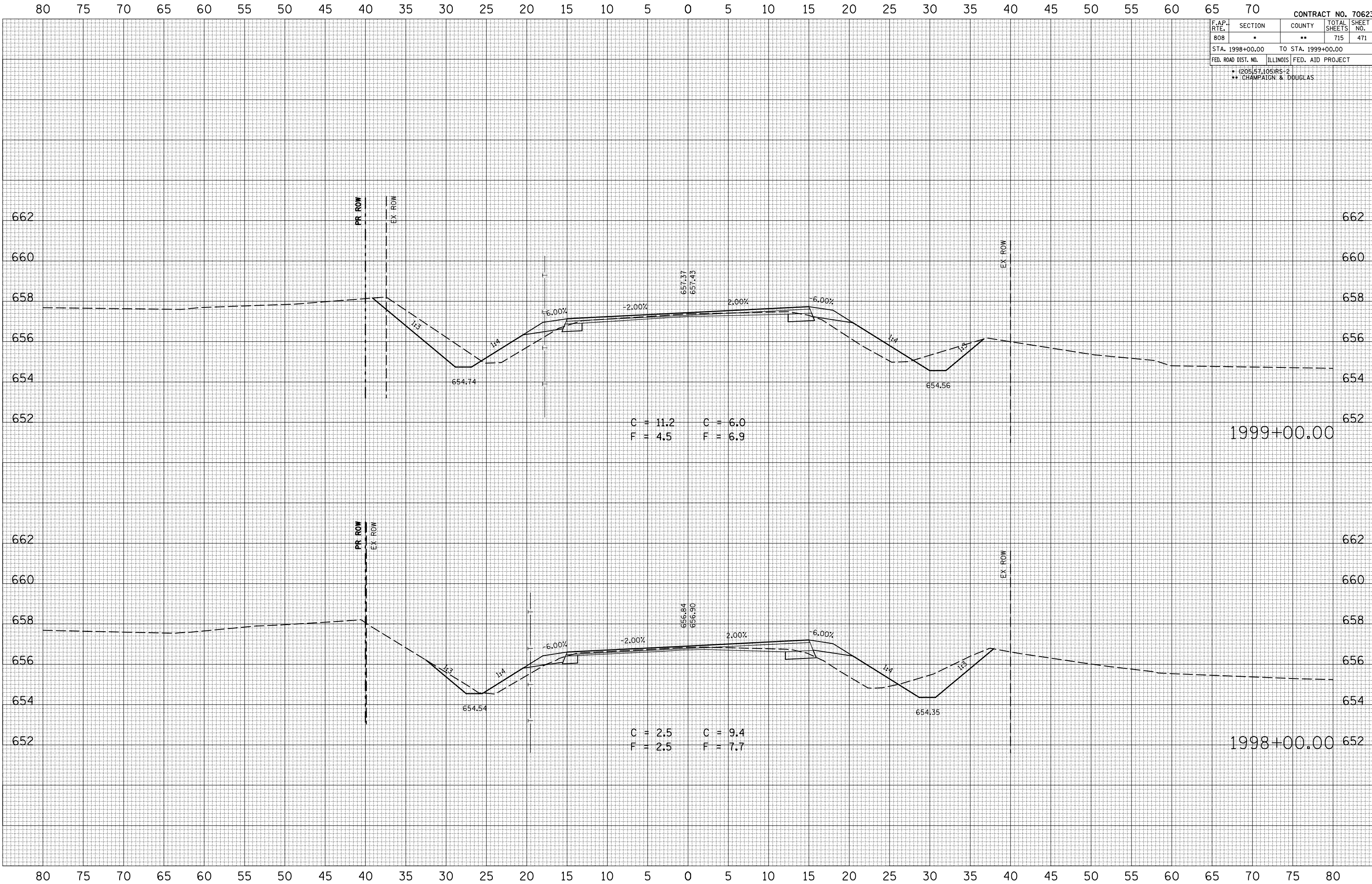
NO.	FINAL SURVEY	SURVEYED	PLOTTED	DATE	AREAS CHECKED

BY	DATE

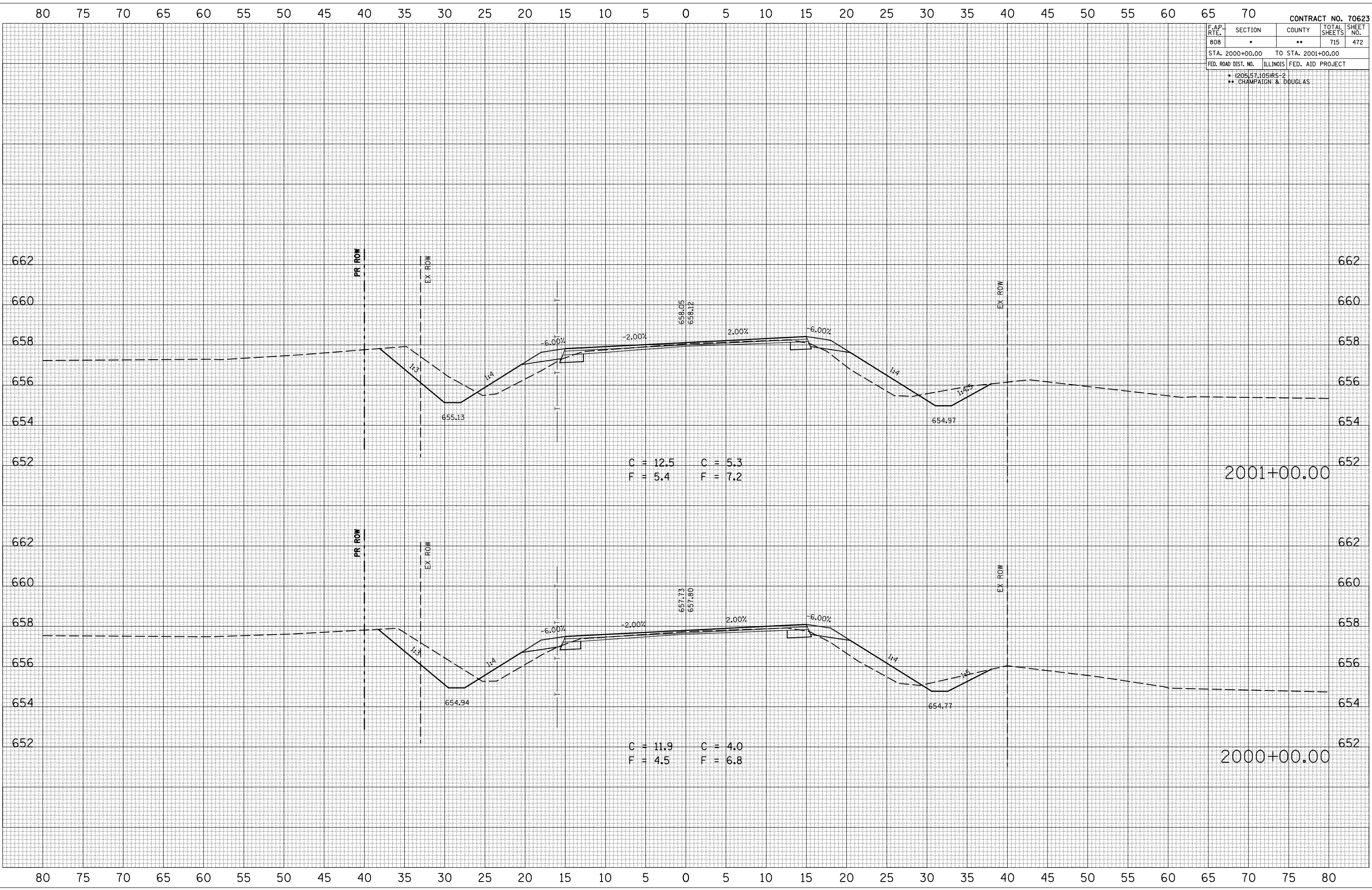
NO.	ORIGINAL SURVEY	SURVEYED	PLOTTED	DATE	AREAS CHECKED

PLOT DATE = 8/2/2009  
 FILE NAME = 1015682  
 PLOT SCALE = 1/8" = 100'  
 USER NAME = craigr



F.A.P. RTE.	SECTION	COUNTY	TOTAL SHEETS	SHEET NO.
808	*	**	715	472
STA. 2000+00.00		TO STA. 2001+00.00		
FED. ROAD DIST. NO.	ILLINOIS	FED. AID PROJECT		

\* (205.57, 105)RS-2  
\*\* CHAMPAIGN & DOUGLAS



BY	DATE

BY	DATE

PLOT DATE = 8/2/2009  
 FILE NAME = I:\16582\16582.dgn  
 PLOT SCALE = 1/8" = 1' IN.  
 USER NAME = craigr



F.A.P. RTE.	SECTION	COUNTY	TOTAL SHEETS	SHEET NO.
808	*	**	715	473
STA. 2002+00.00		TO STA. 2003+00.00		
FED. ROAD DIST. NO.	ILLINOIS	FED. AID PROJECT		

• (205)57,105(RS-2)  
 \*\* CHAMPAIGN & DOUGLAS

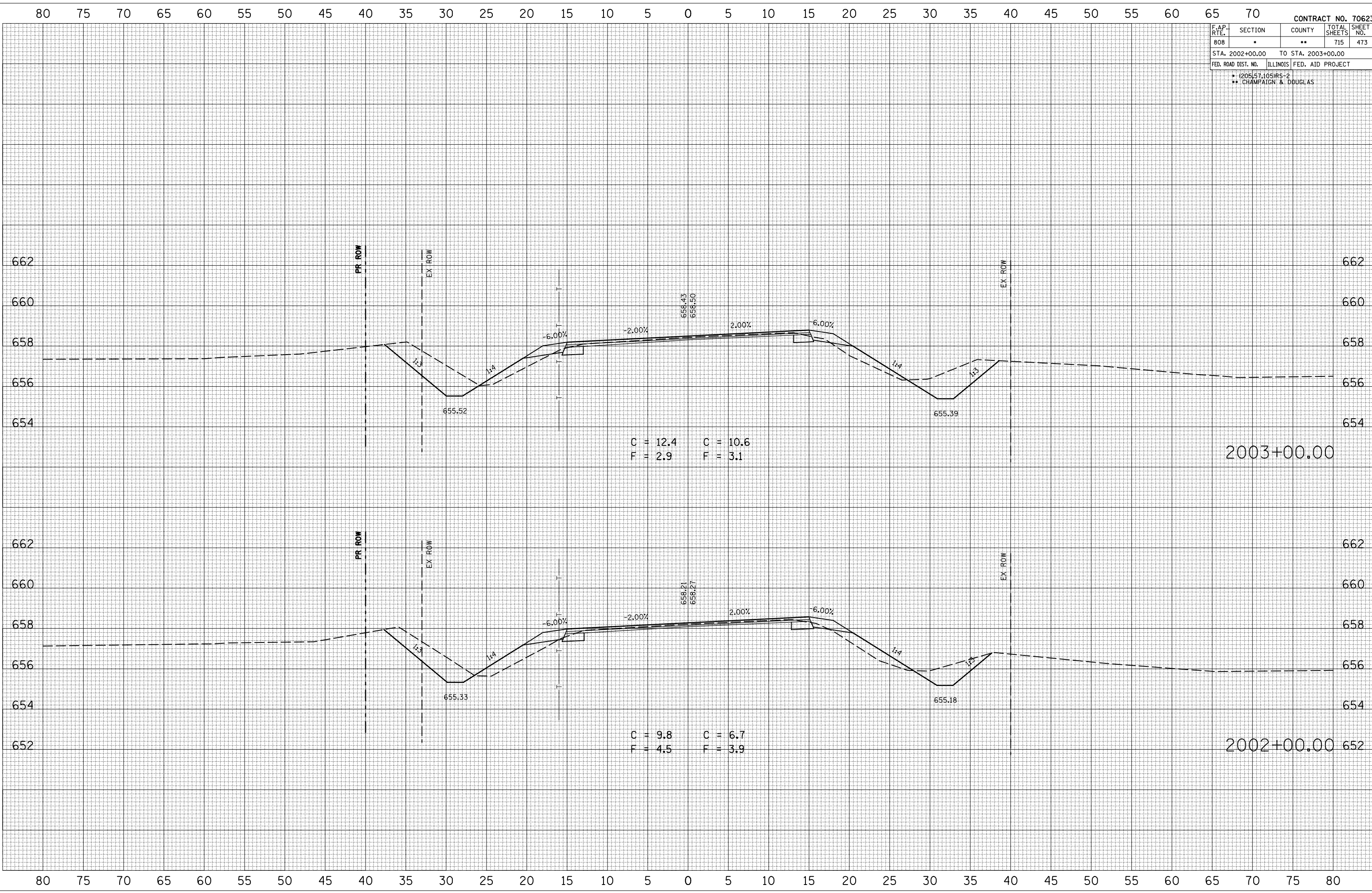
BY	DATE

NO.	AREAS CHECKED	AREAS	PLATE	PLOTTED	SURVEYED	FINAL SURVEY

BY	DATE

NO.	AREAS CHECKED	AREAS	PLATE	PLOTTED	SURVEYED	ORIGINAL SURVEY

PLOT DATE = 8/2/2009  
 FILE NAME = 11015682  
 PLOT SCALE = 1/8" = 10.00'  
 USER NAME = craigr



C = 12.4    C = 10.6  
 F = 2.9    F = 3.1

C = 9.8    C = 6.7  
 F = 4.5    F = 3.9

2003+00.00

2002+00.00

F.A.P. RTE.	SECTION	COUNTY	TOTAL SHEETS	SHEET NO.
808	*	**	715	474
STA. 2004+00.00		TO STA. 2004+50.00		
FED. ROAD DIST. NO.	ILLINOIS	FED. AID PROJECT		

(205.57.105)RS-2  
\*\* CHAMPAIGN & DOUGLAS

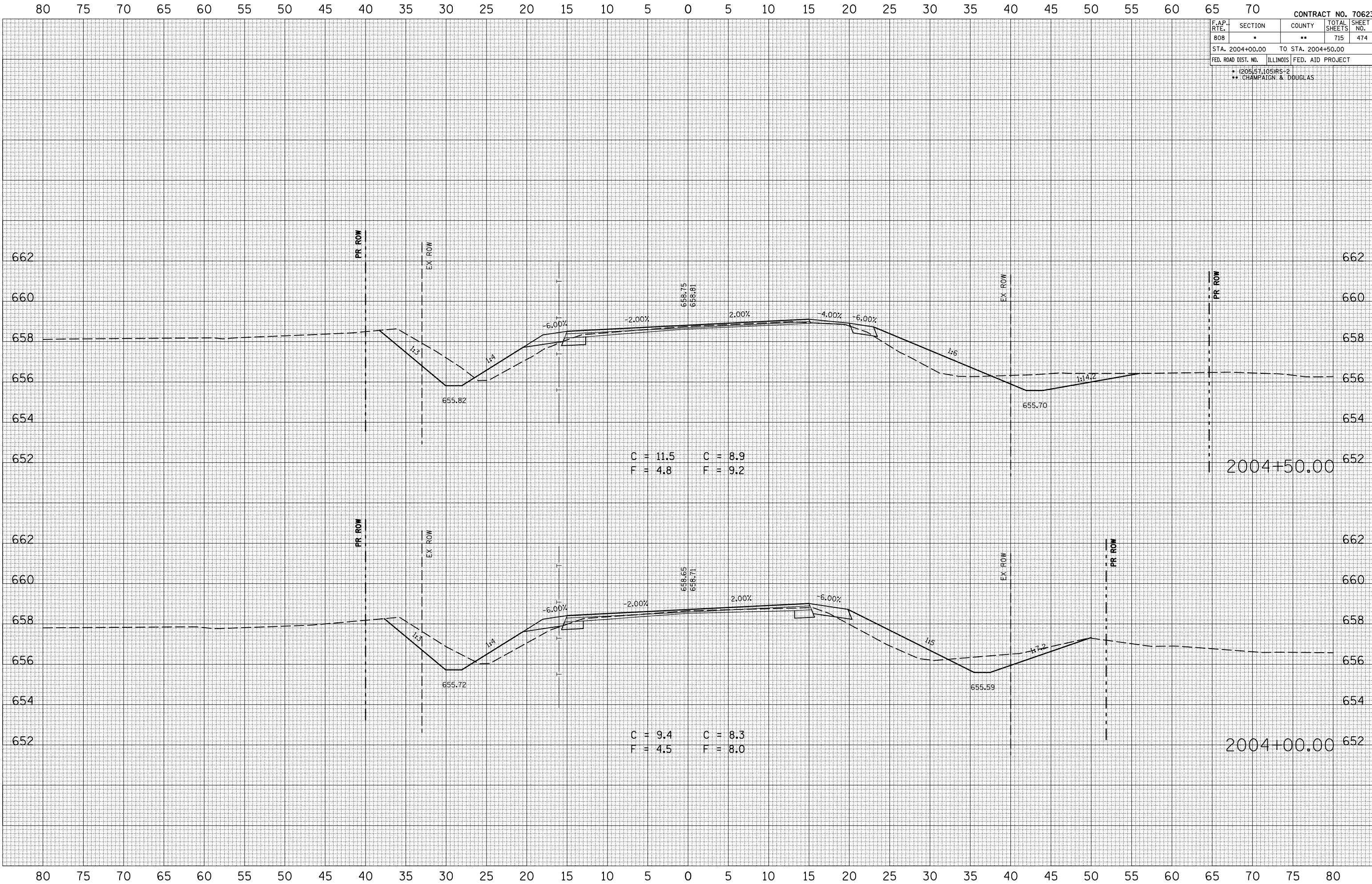
BY	DATE

NO.	AREAS CHECKED	AREAS	PLATE	PLOTTED	SURVEYED	BY

BY	DATE

NO.	AREAS CHECKED	AREAS	PLATE	PLOTTED	SURVEYED	BY

PLOT DATE = 8/2/2009  
FILE NAME = I:\10582\CHAMPAIGN\CHAMPAIGN\CHAMPAIGN\CHAMPAIGN.dgn  
PLOT SCALE = 1/8" = 1' IN.  
USER NAME = craigr



C = 11.5    C = 8.9  
F = 4.8    F = 9.2

C = 9.4    C = 8.3  
F = 4.5    F = 8.0

2004+50.00

2004+00.00

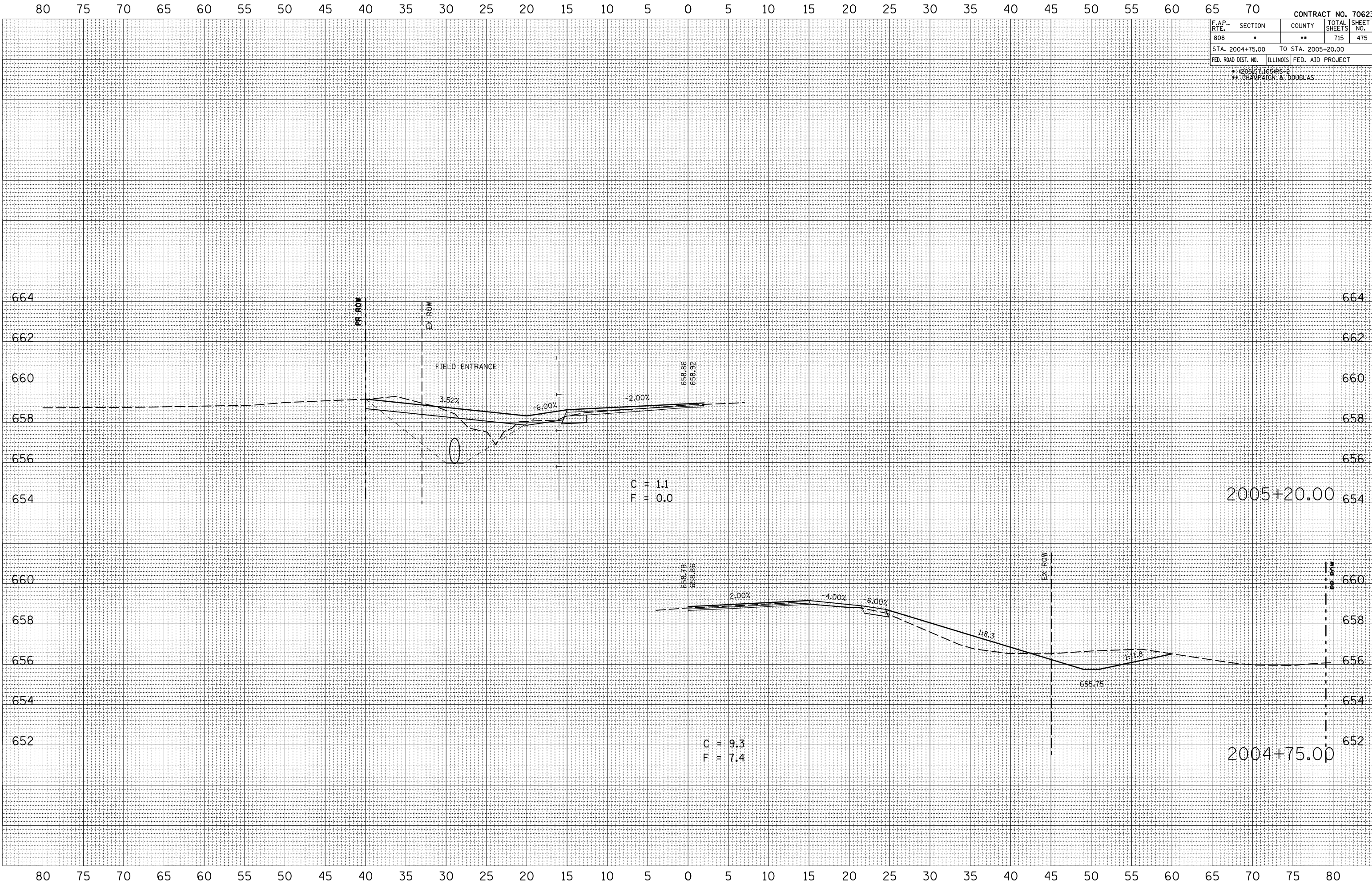
F.A.P. RTE.	SECTION	COUNTY	TOTAL SHEETS	SHEET NO.
808	*	**	715	475
STA. 2004+75.00		TO STA. 2005+20.00		
FED. ROAD DIST. NO.	ILLINOIS	FED. AID PROJECT		

• (205) 57,105) RS-2  
 \*\* CHAMPAIGN & DOUGLAS

BY	DATE

BY	DATE

PLOT DATE = 8/2/2009  
 FILE NAME = I:\105682\CRAIGRE\041919\105682\105682.dgn  
 PLOT SCALE = 1/8" = 1' / IN.  
 USER NAME = craigre



C = 1.1  
 F = 0.0

C = 9.3  
 F = 7.4

2005+20.00

2004+75.00

F.A.P. RTE.	SECTION	COUNTY	TOTAL SHEETS	SHEET NO.
808	*	**	715	476
STA. 2006+00.00		TO STA. 2006+50.00		
FED. ROAD DIST. NO.		ILLINOIS	FED. AID PROJECT	
* (205,57,105)RS-2				
** CHAMPAIGN & DOUGLAS				

BY	DATE

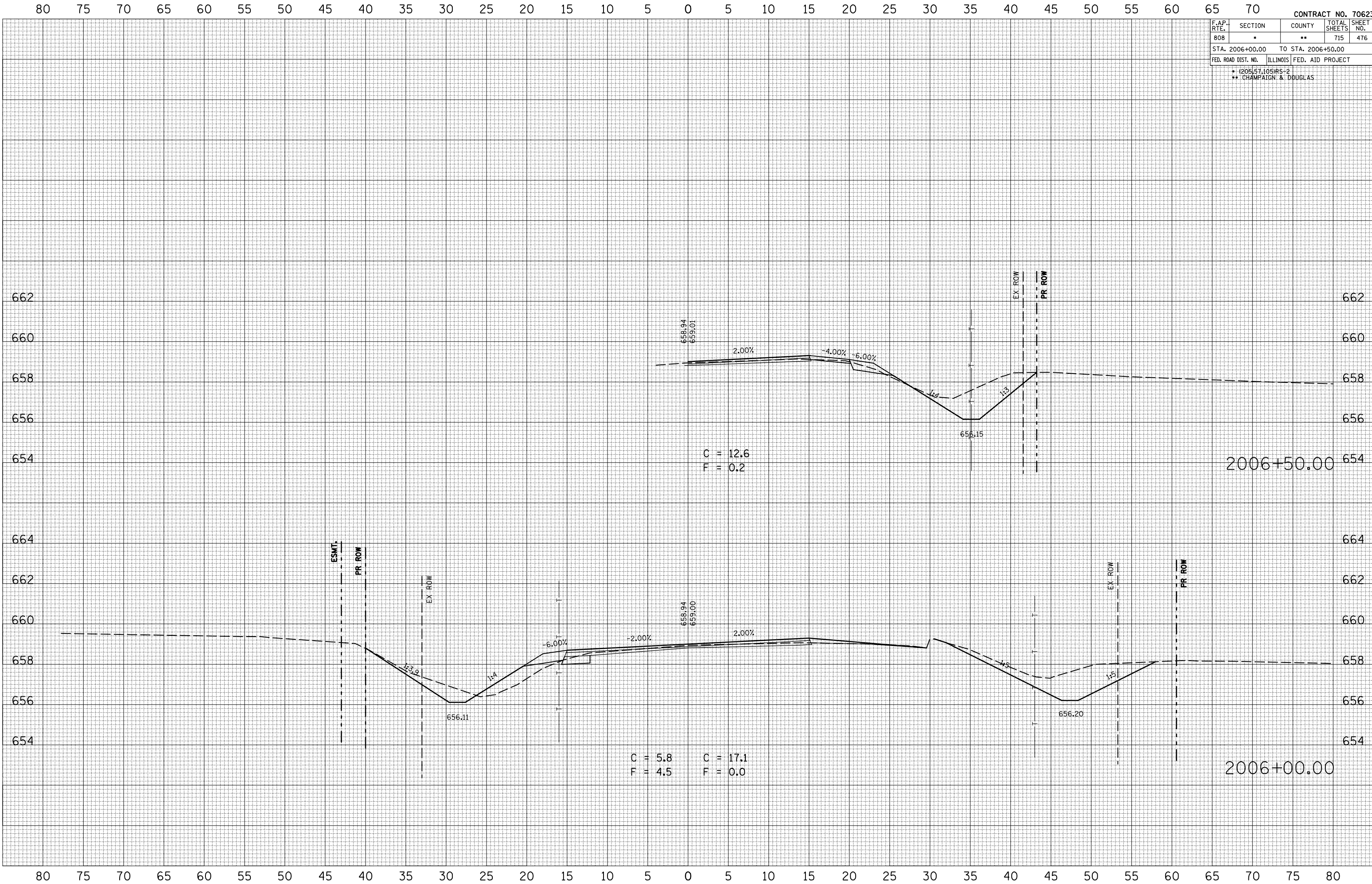
NO.	AREAS CHECKED

BY	DATE

NO.	AREAS CHECKED

PLOT DATE = 8/3/2009  
 FILE NAME = I:\105682\CHAMPAIGN\CHAMPAIGN\105682.dgn  
 PLOT SCALE = 1/8" = 1' IN.  
 USER NAME = craigre



F.A.P. RTE.	SECTION	COUNTY	TOTAL SHEETS	SHEET NO.
808	*	**	715	477
STA. 2007+00.00		TO STA. 2008+00.00		
FED. ROAD DIST. NO.	ILLINOIS	FED. AID PROJECT		

• (205.57, 105)RS-2  
 \*\* CHAMPAIGN & DOUGLAS

BY	DATE

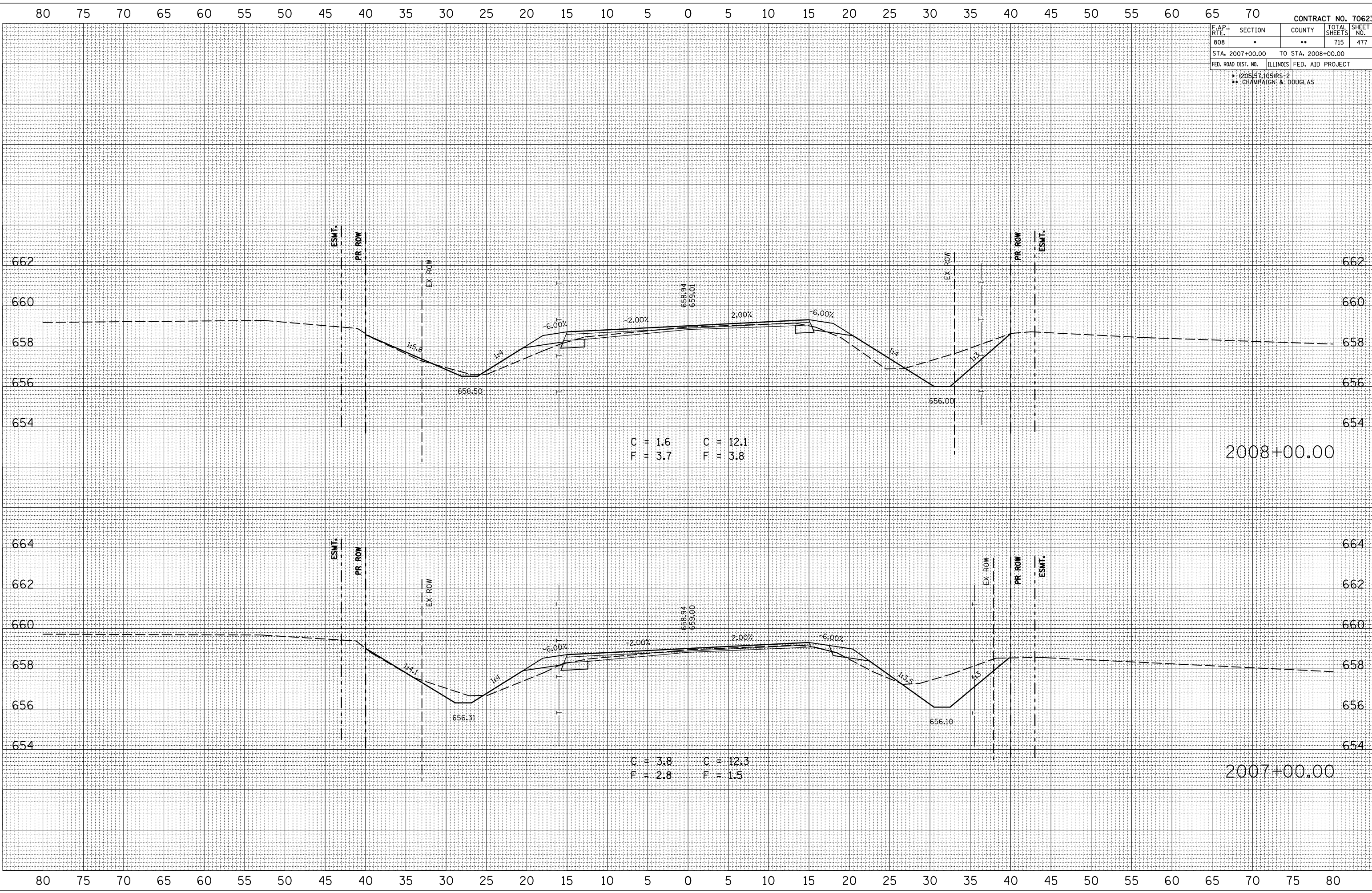
NO.	AREAS CHECKED

BY	DATE

NO.	AREAS CHECKED

PLOT DATE = 8/2/2009  
 FILE NAME = I:\105682\CRAIGRE\4819\94257E6680\105682.dgn  
 PLOT SCALE = 1/8" = 10.000'  
 USER NAME = craigre



2008+00.00

2007+00.00

F.A.P. RTE.	SECTION	COUNTY	TOTAL SHEETS	SHEET NO.
808	*	**	715	478
STA. 2008+50.00		TO STA. 2009+00.00		
FED. ROAD DIST. NO.		ILLINOIS	FED. AID PROJECT	
* (205) 57.105(RS-2)				
** CHAMPAIGN & DOUGLAS				

BY	DATE

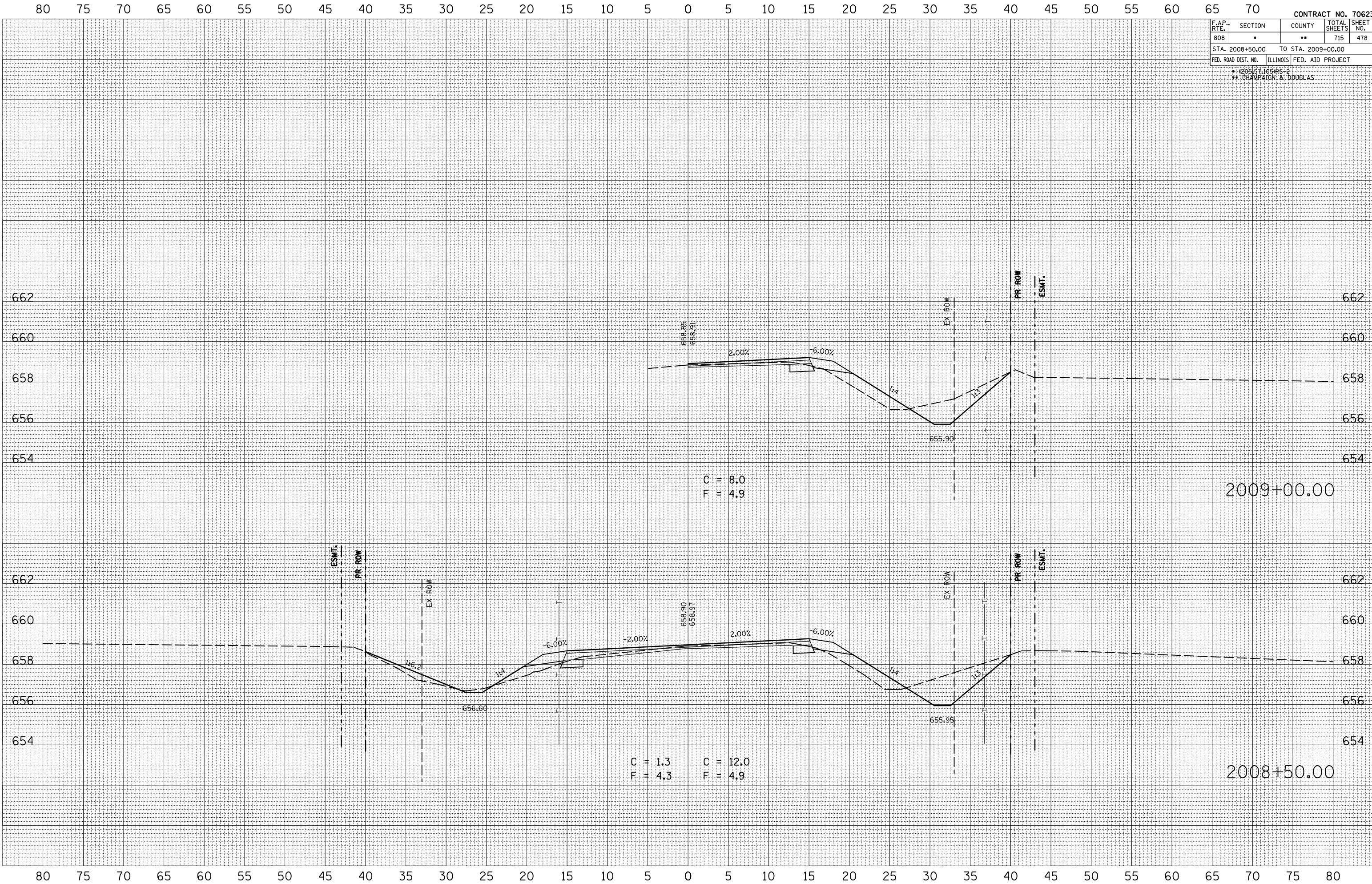
NO.	AREAS CHECKED

BY	DATE

NO.	AREAS CHECKED

PLOT DATE = 8/2/2009  
 FILE NAME = I:\10582\CRAIGRE\819194257E868377\IN  
 PLOT SCALE = 1/8"=1'-0"  
 USER NAME = craigre



C = 8.0  
 F = 4.9

C = 1.3    C = 12.0  
 F = 4.3    F = 4.9

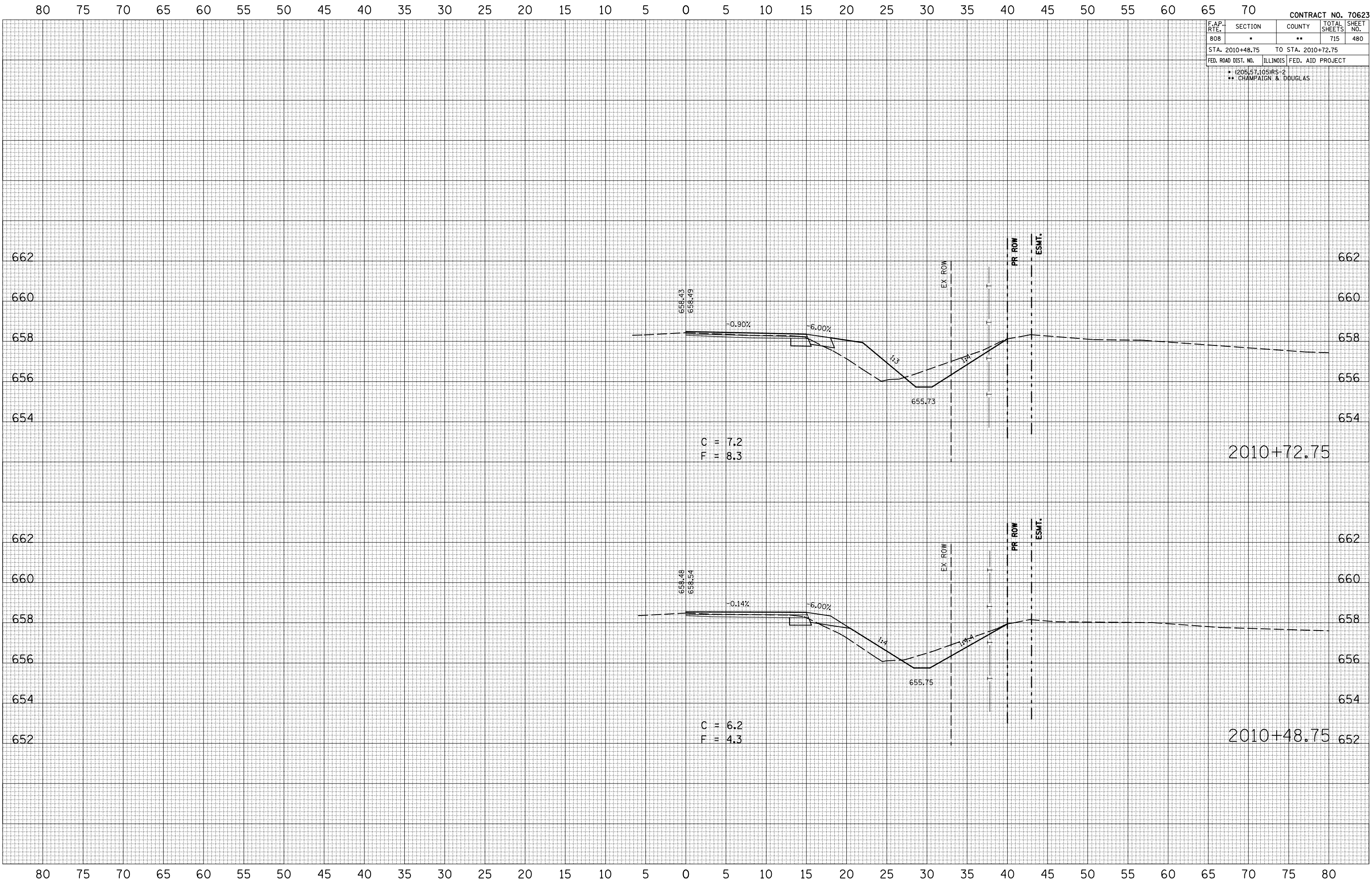


F.A.P. RTE.	SECTION	COUNTY	TOTAL SHEETS	SHEET NO.
808	*	**	715	480
STA. 2010+48.75		TO STA. 2010+72.75		
FED. ROAD DIST. NO.	ILLINOIS	FED. AID PROJECT		
* (205.57, 105)RS-2				
** CHAMPAIGN & DOUGLAS				

BY	DATE
FINAL SURVEY	
SURVEYED	PLOTTED
NOTE BOOK	AREAS CHECKED
NO.	

BY	DATE
ORIGINAL SURVEY	
SURVEYED	PLOTTED
NOTE BOOK	AREAS CHECKED
NO.	

PLOT DATE = 8/2/2009  
 FILE NAME = 1015682  
 PLOT SCALE = 1/8" = 1' IN.  
 USER NAME = craigre





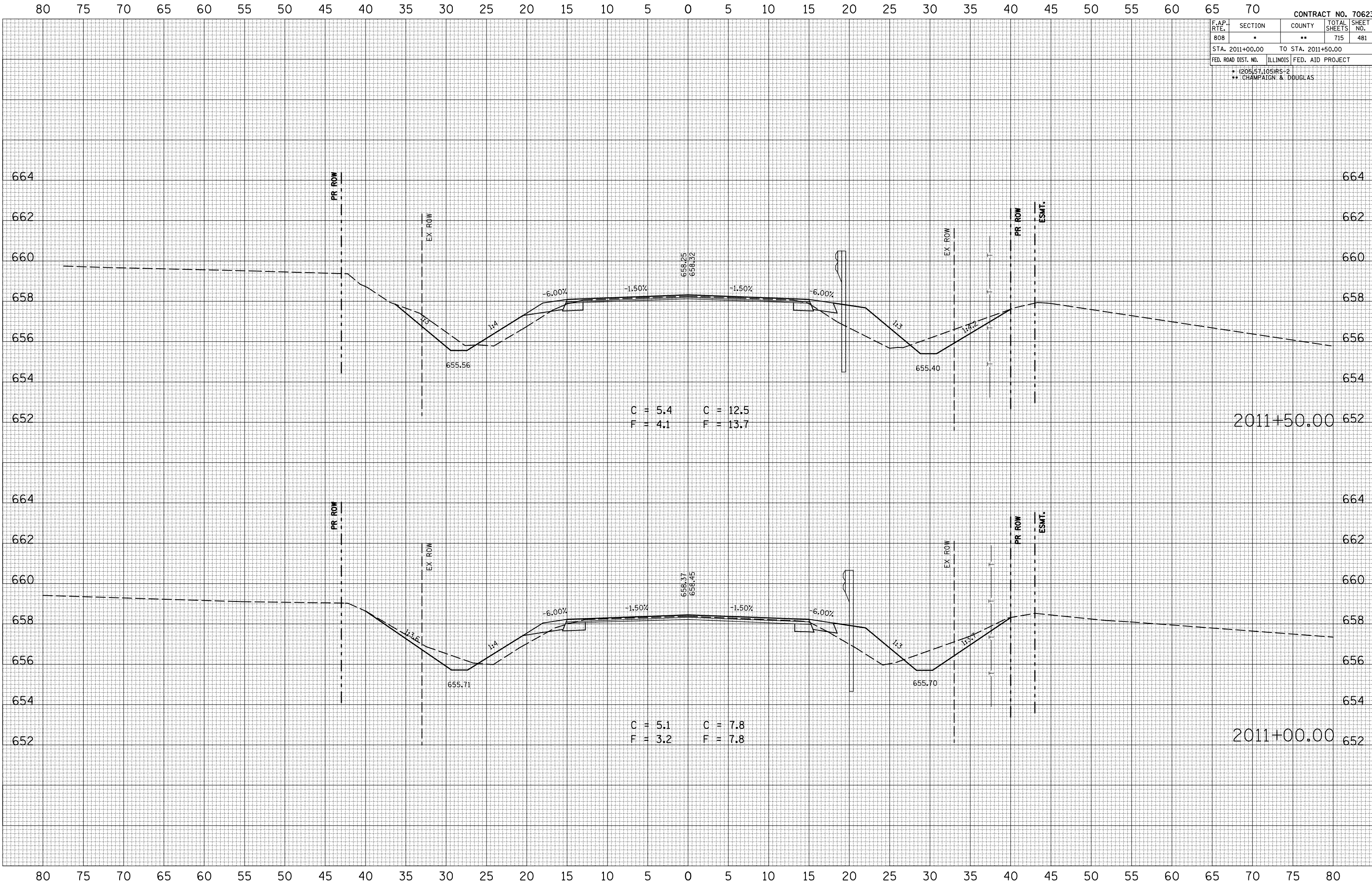
F.A.P. RTE.	SECTION	COUNTY	TOTAL SHEETS	SHEET NO.
808		**	715	481
STA. 2011+00.00		TO STA. 2011+50.00		
FED. ROAD DIST. NO.		ILLINOIS FED. AID PROJECT		

• (205.57,105)RS-2  
 \*\* CHAMPAIGN & DOUGLAS

BY	DATE

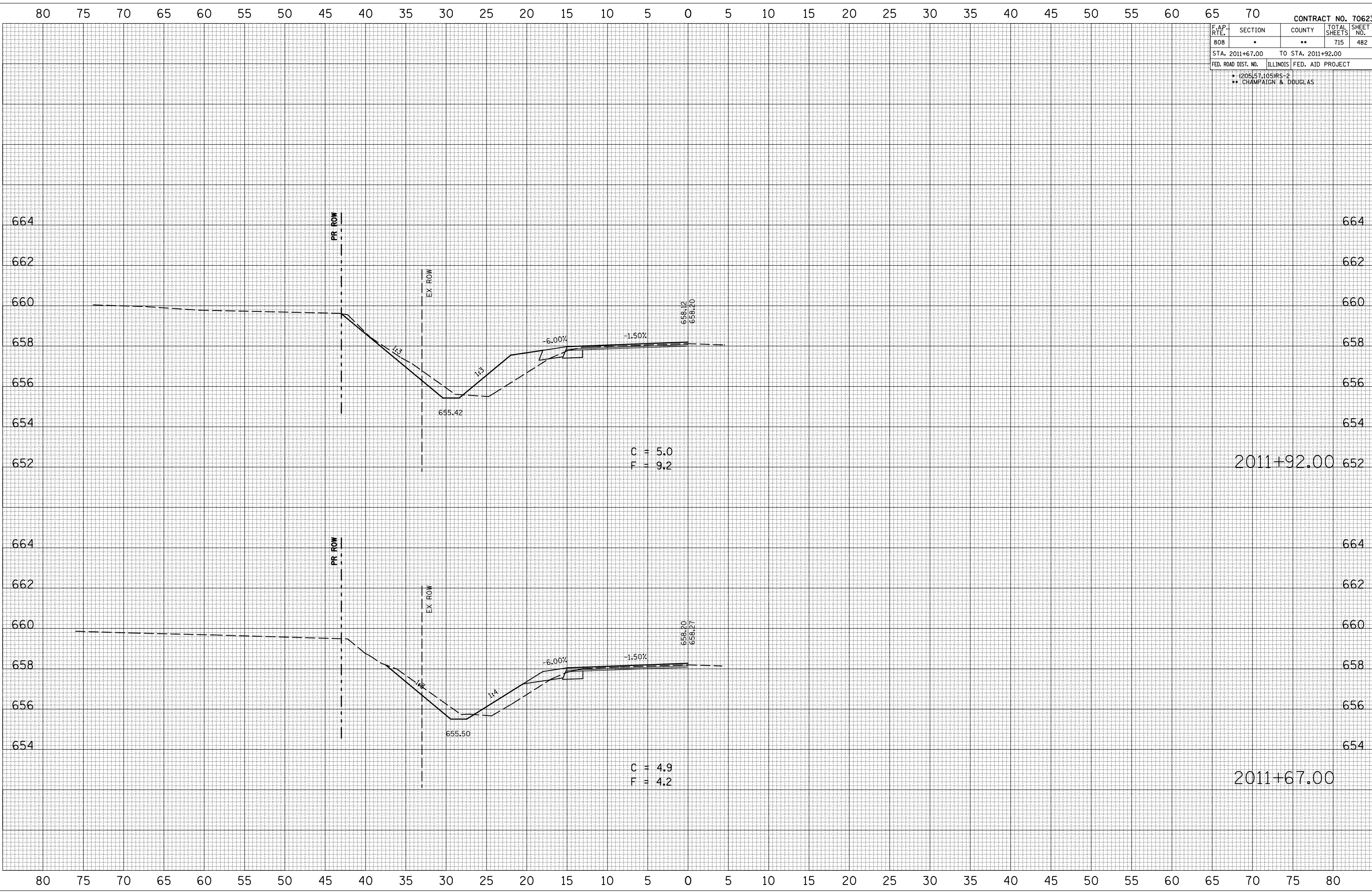
BY	DATE

PLOT DATE = 8/2/2009  
 FILE NAME = I:\105682\CHAMPAIGN\CHAMPAIGN\CHAMPAIGN.dgn  
 PLOT SCALE = 1/8"=1'-0"  
 USER NAME = craigr



F.A.P. RTE.	SECTION	COUNTY	TOTAL SHEETS	SHEET NO.
808		**	715	482
STA. 2011+67.00		TO STA. 2011+92.00		
FED. ROAD DIST. NO.	ILLINOIS	FED. AID PROJECT		

\* (205.57,105)RS-2  
 \*\* CHAMPAIGN & DOUGLAS



BY	DATE
FINAL SURVEY	SURVEYED
NOTE BOOK	PLOTTED
NO.	AREAS CHECKED

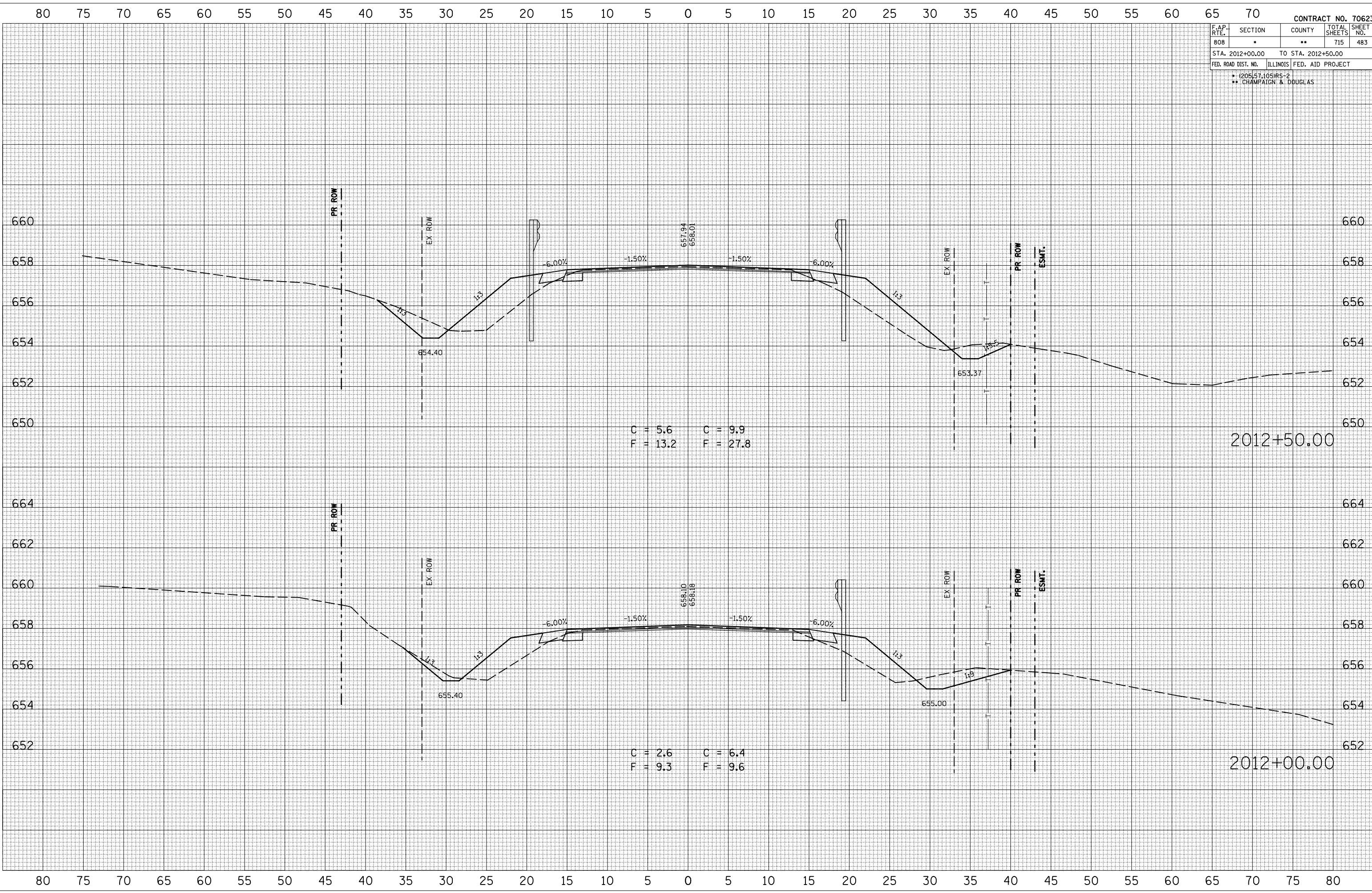
BY	DATE
ORIGINAL SURVEY	SURVEYED
FILE NAME	PLOTTED
NO.	AREAS CHECKED

PLOT DATE = 8/3/2009  
 FILE NAME = I:\165623\165623.dgn  
 PLOT SCALE = 1/8" = 1' / IN.  
 USER NAME = craigr

2011+92.00

2011+67.00

F.A.P. RTE.	SECTION	COUNTY	TOTAL SHEETS	SHEET NO.
808	*	**	715	483
STA. 2012+00.00		TO STA. 2012+50.00		
FED. ROAD DIST. NO.		ILLINOIS FED. AID PROJECT		
• (205.57.105)RS-2				
** CHAMPAIGN & DOUGLAS				



BY	DATE

NO.	DATE	BY	DESCRIPTION

BY	DATE

NO.	DATE	BY	DESCRIPTION

PLOT DATE = 8/3/2009  
 FILE NAME = I:\10562\CRAIGRE\819191425\2012\2012+00.00.dgn  
 PLOT SCALE = 1/8" = 1'-0"  
 USER NAME = craigre

F.A.P. RTE.	SECTION	COUNTY	TOTAL SHEETS	SHEET NO.
808	*	**	715	484
STA. 2013+00.00		TO STA. 2013+50.00		
FED. ROAD DIST. NO.		ILLINOIS FED. AID PROJECT		

• (205.57,105)RS-2  
 \*\* CHAMPAIGN & DOUGLAS

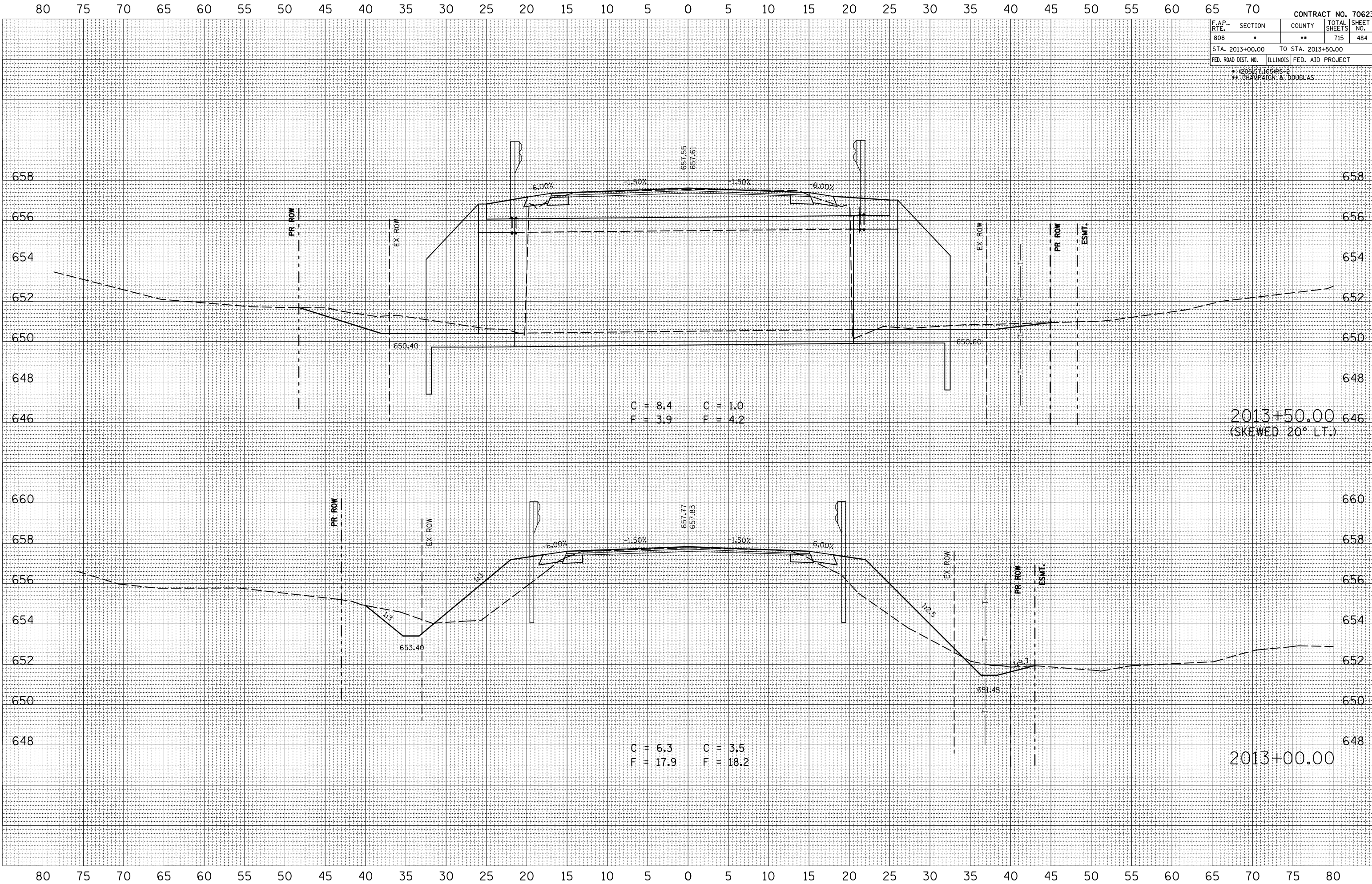
BY	DATE

NO.	AREAS CHECKED

BY	DATE

NO.	AREAS CHECKED

PLOT DATE = 8/2/2009  
 FILE NAME = 1015682  
 PLOT SCALE = 1/8" = 100'  
 USER NAME = craigr



2013+50.00  
 (SKEWED 20° LT.)

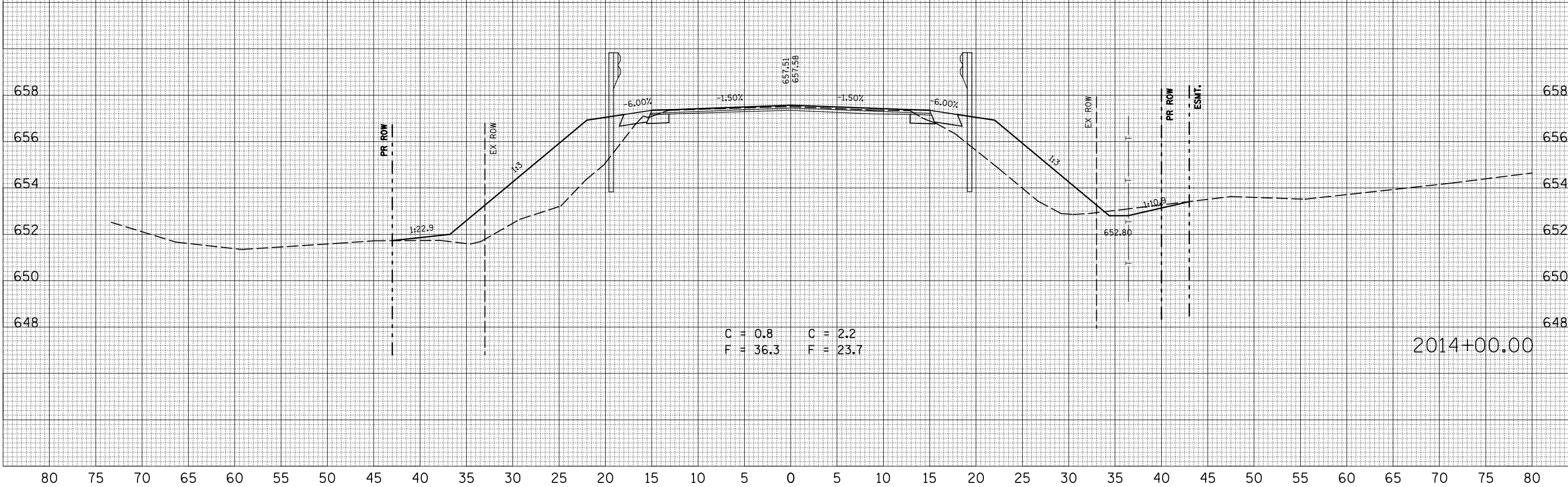
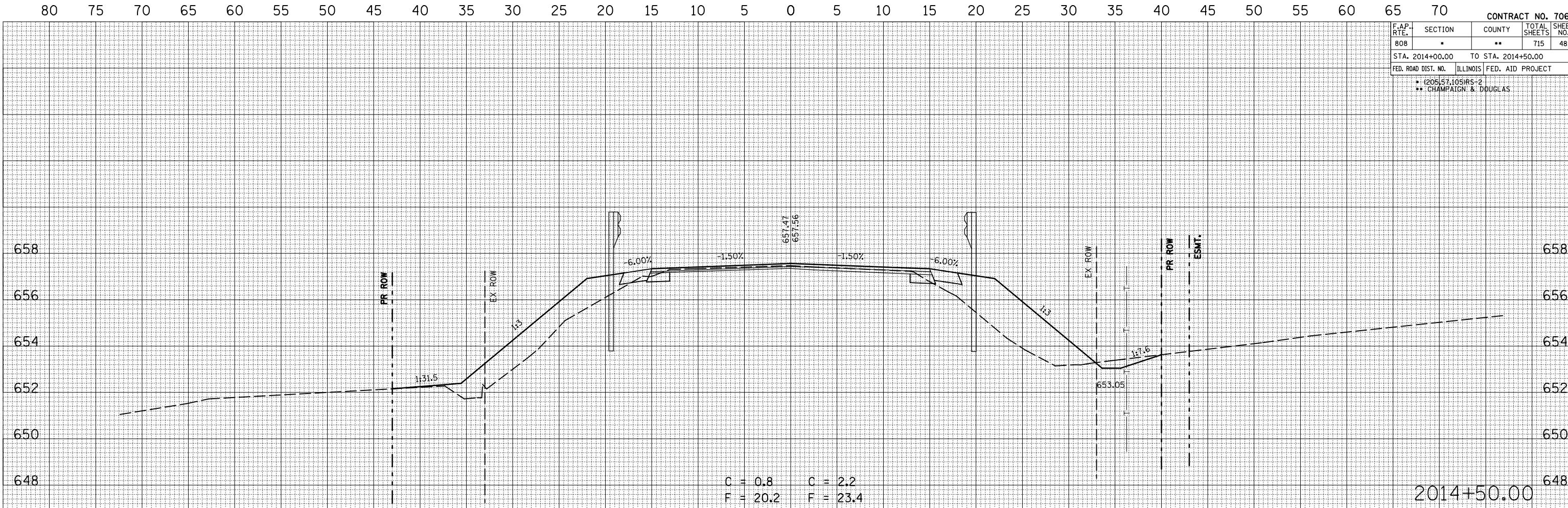
2013+00.00

F.A.P. RTE.	SECTION	COUNTY	TOTAL SHEETS	SHEET NO.
808	*	**	715	485
STA. 2014+00.00		TO STA. 2014+50.00		
FED. ROAD DIST. NO.	ILLINOIS	FED. AID PROJECT		
* (205)57,105)RS-2				
** CHAMPAIGN & DOUGLAS				

BY	DATE

BY	DATE

PLOT DATE = 8/2/2009  
 FILE NAME = I:\16582\CRAIGRE\813\02570623\70623.dgn  
 PLOT SCALE = 1/8" = 1' IN.  
 USER NAME = craigre



F.A.P. RTE.	SECTION	COUNTY	TOTAL SHEETS	SHEET NO.
808	*	**	715	486
STA. 2015+00.00		TO STA. 2015+22.00		
FED. ROAD DIST. NO.	ILLINOIS	FED. AID PROJECT		
* (205.57, 105)RS-2 ** CHAMPAIGN & DOUGLAS				

BY	DATE

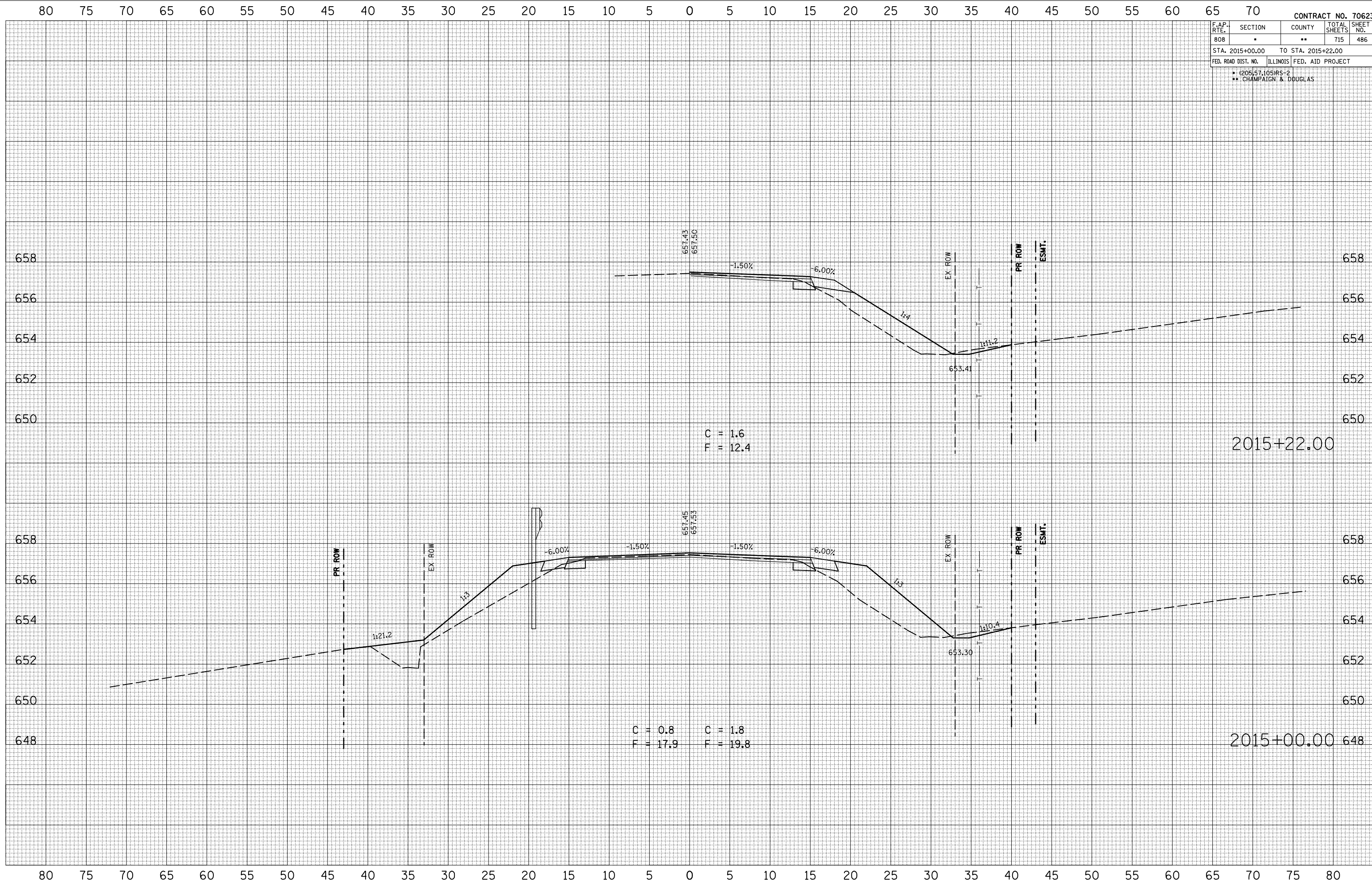
NO.	AREAS CHECKED

BY	DATE

NO.	AREAS CHECKED

PLOT DATE = 8/2/2009  
 FILE NAME = I:\105602\CHAMPAIGN\CHAMPAIGN\CHAMPAIGN.dgn  
 PLOT SCALE = 1/8" = 1' / IN.  
 USER NAME = craigr



F.A.P. RTE.	SECTION	COUNTY	TOTAL SHEETS	SHEET NO.
808		**	715	487

STA. 2016+00.00 TO STA. 2016+27.25  
 FED. ROAD DIST. NO. ILLINOIS FED. AID PROJECT

• (205)57,105)RS-2  
 \*\* CHAMPAIGN & DOUGLAS

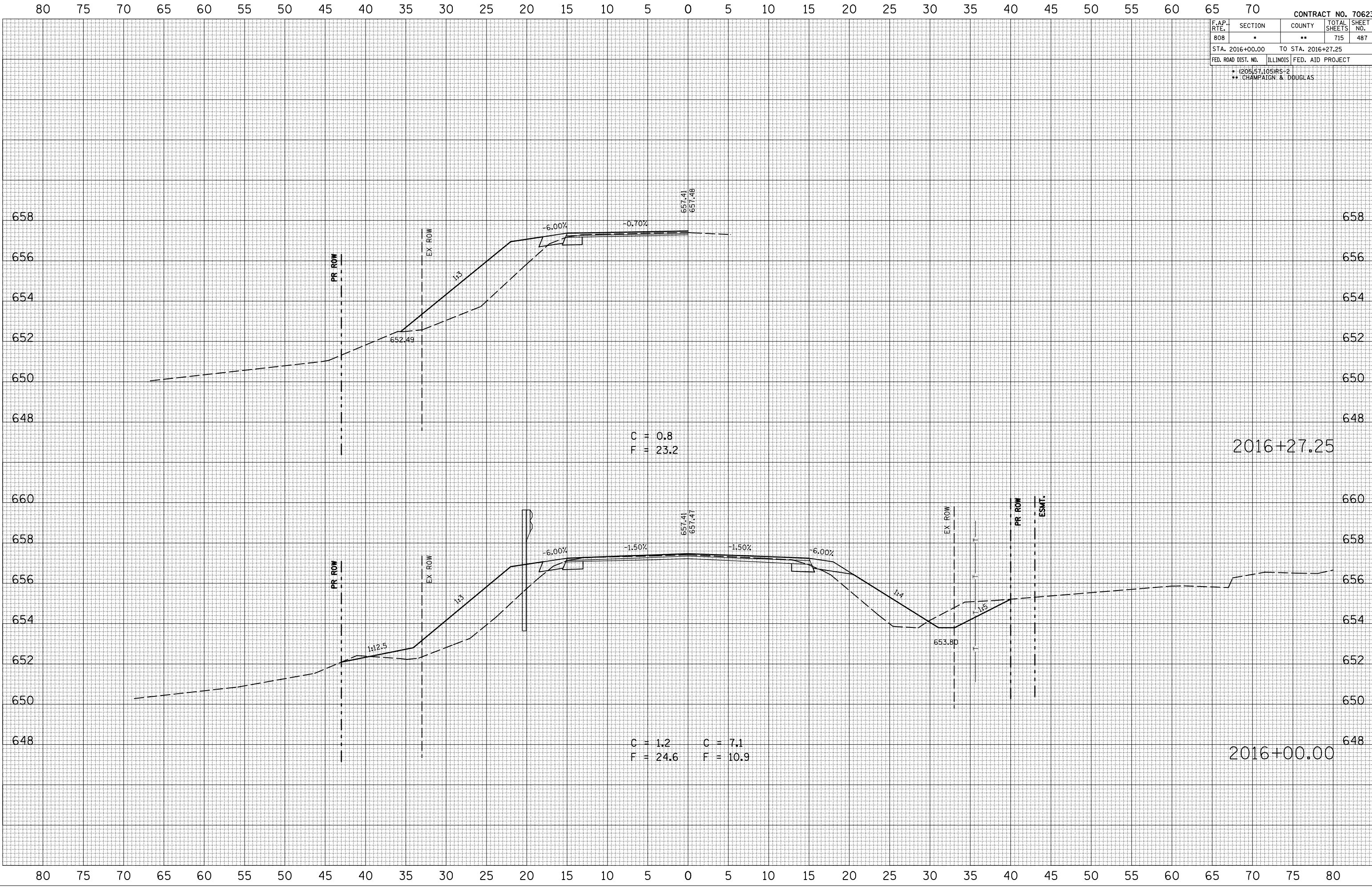
BY \_\_\_\_\_ DATE \_\_\_\_\_

FINAL SURVEY SURVEYED \_\_\_\_\_  
 SURVEY PLOTTED \_\_\_\_\_  
 NOTE BOOK \_\_\_\_\_  
 NO. \_\_\_\_\_ AREAS CHECKED \_\_\_\_\_

BY \_\_\_\_\_ DATE \_\_\_\_\_

ORIGINAL SURVEY SURVEYED \_\_\_\_\_  
 SURVEY PLOTTED \_\_\_\_\_  
 NO. \_\_\_\_\_ AREAS CHECKED \_\_\_\_\_

PLOT DATE = 8/2/2009  
 FILE NAME = 11015682  
 PLOT SCALE = 1/4" = 10.00'  
 USER NAME = craigr



F.A.P. RTE.	SECTION	COUNTY	TOTAL SHEETS	SHEET NO.
808	*	**	715	488
STA. 2016+40.30		TO STA. 2016+51.25		
FED. ROAD DIST. NO.		ILLINOIS	FED. AID PROJECT	
* (205,57,105)RS-2 ** CHAMPAIGN & DOUGLAS				

BY	DATE

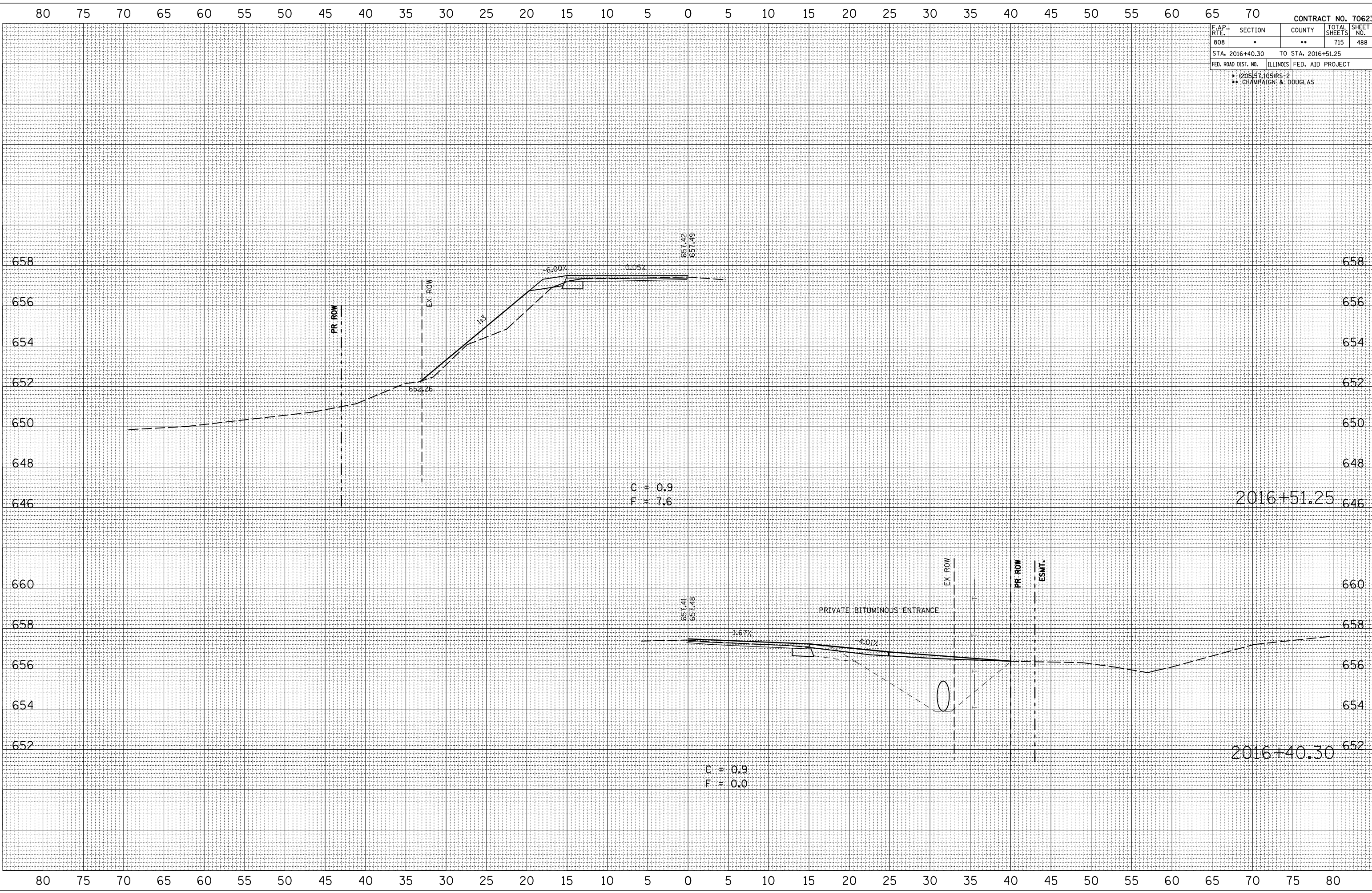
NO.	AREAS CHECKED

BY	DATE

NO.	AREAS CHECKED

PLOT DATE = 8/2/2009  
 FILE NAME = I:\16582\CRAIGRE\16582\2016+40.30-51.25.dgn  
 PLOT SCALE = 1/8"=1'-0"  
 USER NAME = craigre



C = 0.9  
 F = 7.6

C = 0.9  
 F = 0.0

2016+51.25

2016+40.30

PRIVATE BITUMINOUS ENTRANCE



F.A.P. RTE.	SECTION	COUNTY	TOTAL SHEETS	SHEET NO.
808	*	**	715	489

STA. 2017+00.00 TO STA. 2018+00.00  
 FED. ROAD DIST. NO. ILLINOIS FED. AID PROJECT

\* (205.57,105)RS-2  
 \*\* CHAMPAIGN & DOUGLAS

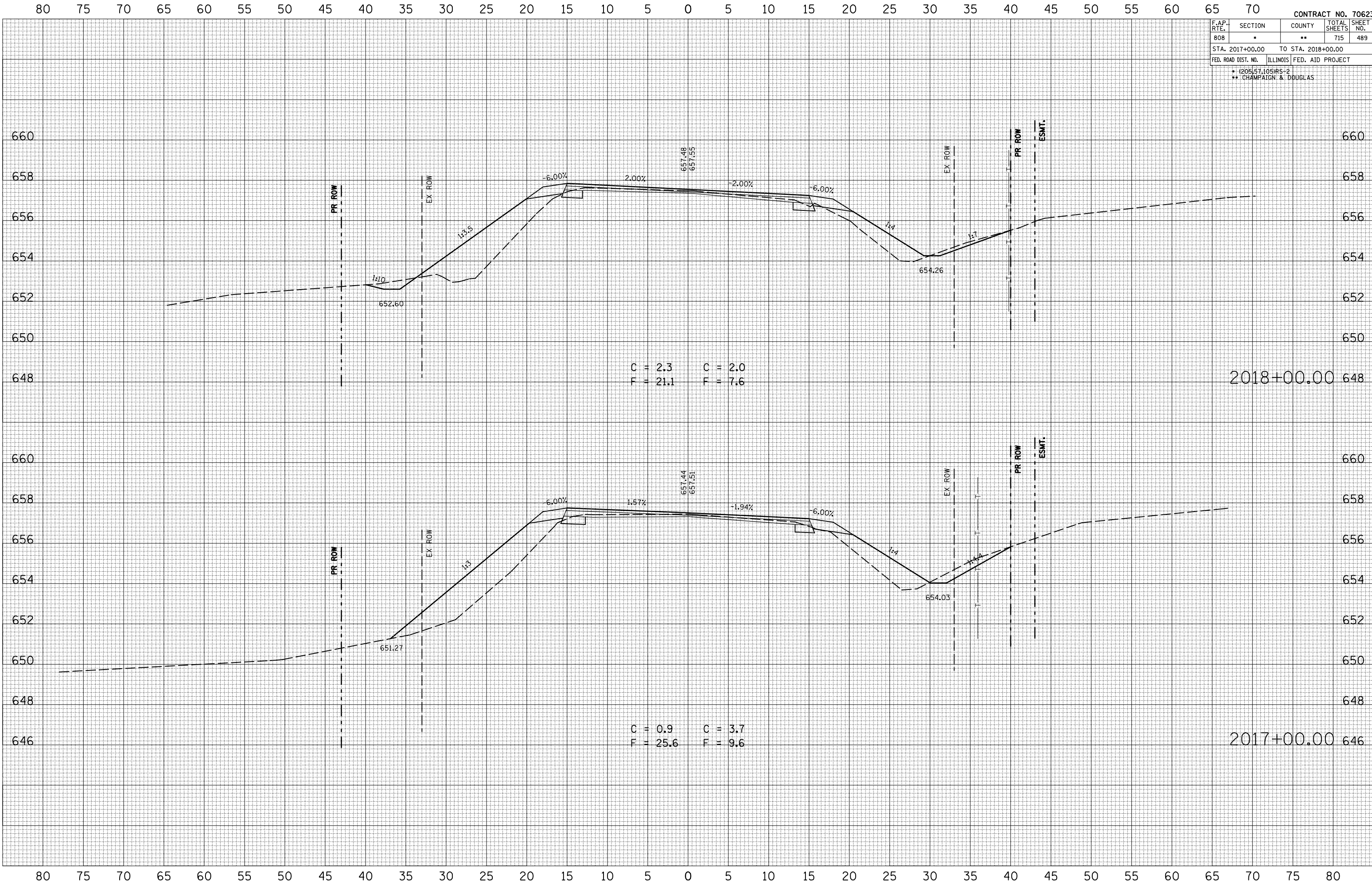
BY	DATE

NO.	AREAS CHECKED	PLATE	PLotted	SURVEYED

BY	DATE

NO.	AREAS CHECKED	PLATE	PLotted	SURVEYED

PLOT DATE = 8/2/2009  
 FILE NAME = I:\16562\16562.dgn  
 PLOT SCALE = 1/8" = 1'-0"  
 USER NAME = craigr



F.A.P. RTE.	SECTION	COUNTY	TOTAL SHEETS	SHEET NO.
808	*	**	715	490
STA. 2018+62.00		TO STA. 2019+00.00		
FED. ROAD DIST. NO.		ILLINOIS	FED. AID PROJECT	
* (205)57.105RS-2 ** CHAMPAIGN & DOUGLAS				

BY	DATE

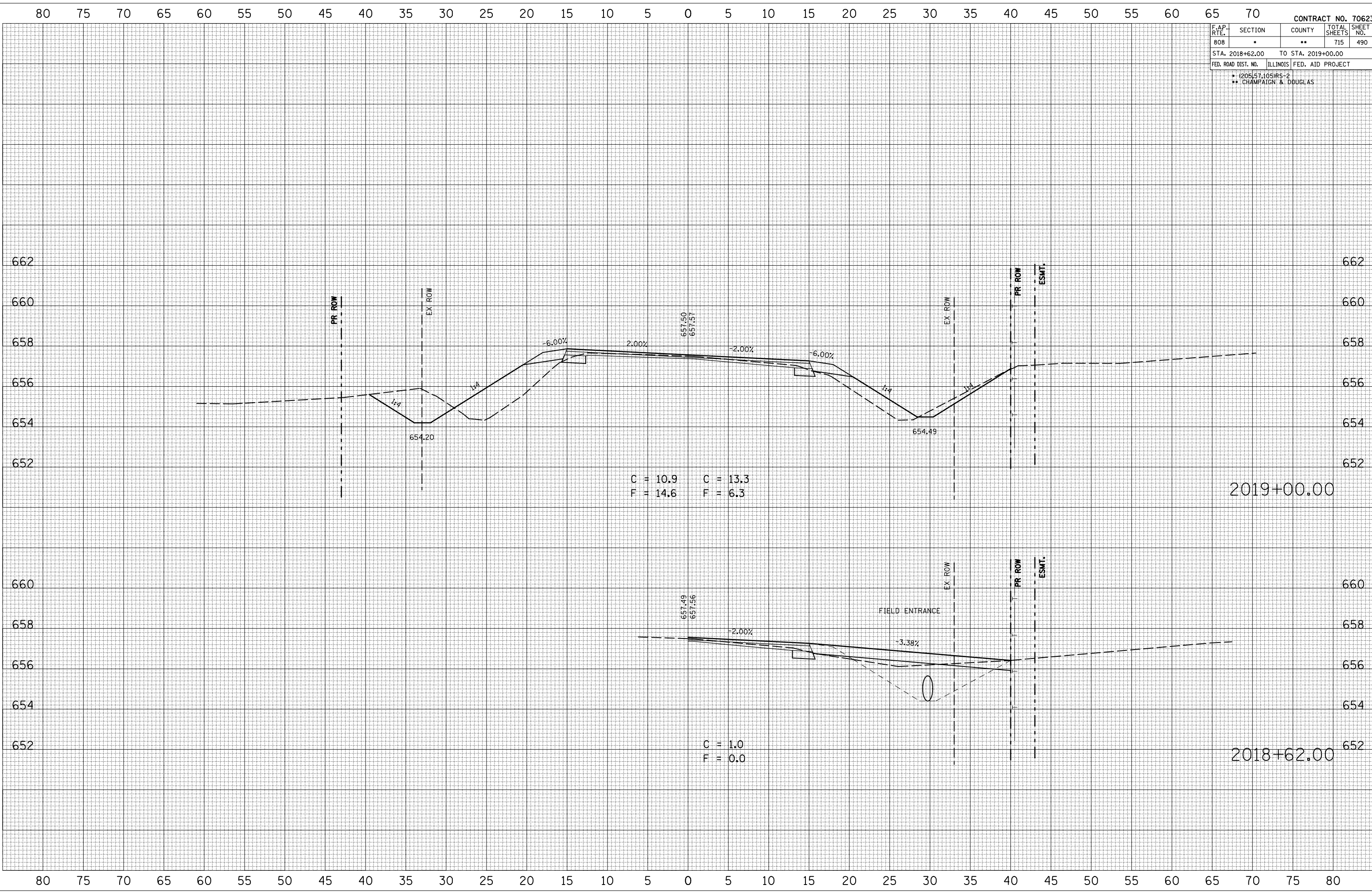
NO.	AREAS CHECKED

BY	DATE

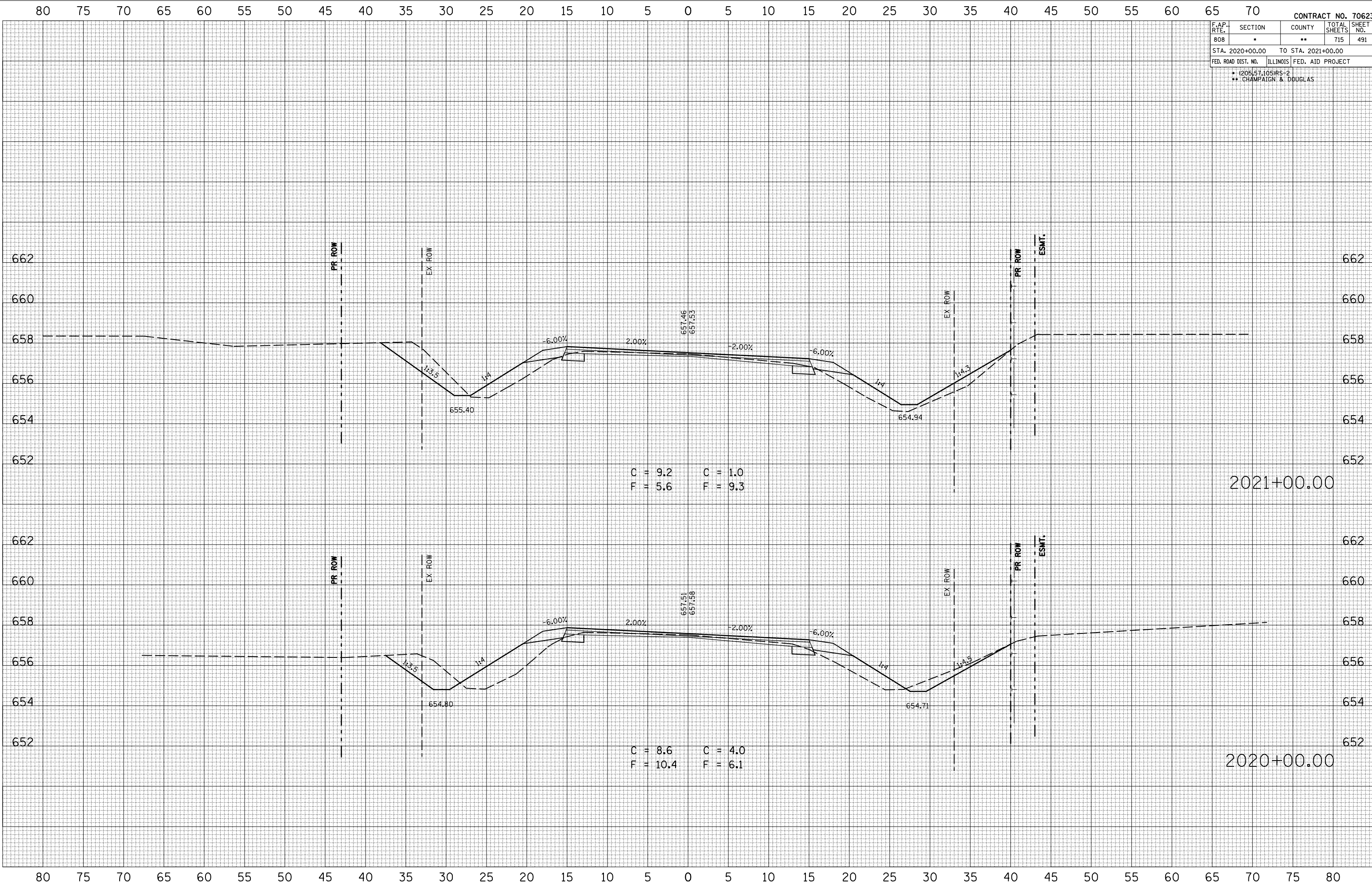
  

NO.	AREAS CHECKED

PLOT DATE = 8/2/2009  
 FILE NAME = I:\16582\16582.dgn  
 PLOT SCALE = 1/8" = 1' IN.  
 USER NAME = craigr



F.A.P. RTE.	SECTION	COUNTY	TOTAL SHEETS	SHEET NO.
808	*	**	715	491
STA. 2020+00.00 TO STA. 2021+00.00				
FED. ROAD DIST. NO.	ILLINOIS	FED. AID PROJECT		
* (205) 57.105 RS-2 ** CHAMPAIGN & DOUGLAS				



BY: \_\_\_\_\_ DATE: \_\_\_\_\_  
 SURVEYED \_\_\_\_\_  
 PLOTTED \_\_\_\_\_  
 NOTE BOOK \_\_\_\_\_  
 AREAS CHECKED \_\_\_\_\_

BY: \_\_\_\_\_ DATE: \_\_\_\_\_  
 ORIGINAL SURVEYED \_\_\_\_\_  
 PLOTTED \_\_\_\_\_  
 NOTE BOOK \_\_\_\_\_  
 AREAS CHECKED \_\_\_\_\_

PLOT DATE = 8/2/2009  
 FILE NAME = \\C:\CRAIGRE\48199\48199\82\2020\2020.dgn  
 PLOT SCALE = 1/8" = 10.000'  
 USER NAME = craigre

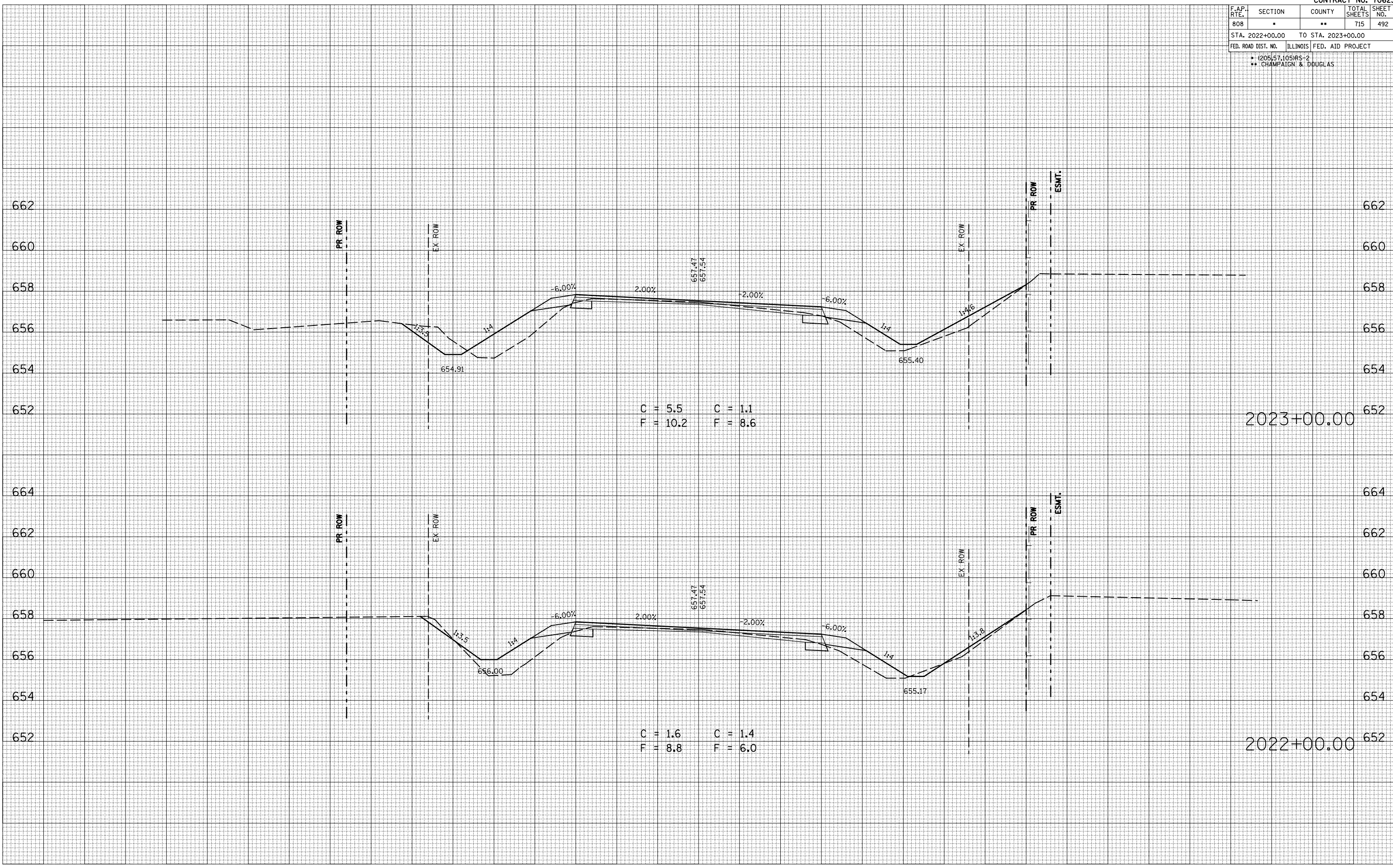
F.A.P. RTE.	SECTION	COUNTY	TOTAL SHEETS	SHEET NO.
808	•	••	715	492
STA. 2022+00.00		TO STA. 2023+00.00		
FED. ROAD DIST. NO.		ILLINOIS FED. AID PROJECT		

• (205.57.105)RS-2  
 \*\* CHAMPAIGN & DOUGLAS

BY \_\_\_\_\_ DATE \_\_\_\_\_  
 SURVEYED \_\_\_\_\_  
 PLOTTED \_\_\_\_\_  
 NOTE BOOK \_\_\_\_\_  
 AREAS CHECKED \_\_\_\_\_  
 NO. \_\_\_\_\_

BY \_\_\_\_\_ DATE \_\_\_\_\_  
 SURVEYED \_\_\_\_\_  
 PLOTTED \_\_\_\_\_  
 NOTE BOOK \_\_\_\_\_  
 AREAS CHECKED \_\_\_\_\_  
 NO. \_\_\_\_\_

PLOT DATE = 8/2/2009  
 FILE NAME = I:\16582\CRAIGRE\A019194257E96863\16582.dgn  
 PLOT SCALE = 1/8"=1'-0" / IN.  
 USER NAME = craigre



F.A.P. RTE.	SECTION	COUNTY	TOTAL SHEETS	SHEET NO.
808	*	**	715	493
STA. 2024+00.00		TO STA. 2025+00.00		
FED. ROAD DIST. NO.		ILLINOIS FED. AID PROJECT		
* (205) 57.105(RS-2)				
** CHAMPAIGN & DOUGLAS				

BY	DATE

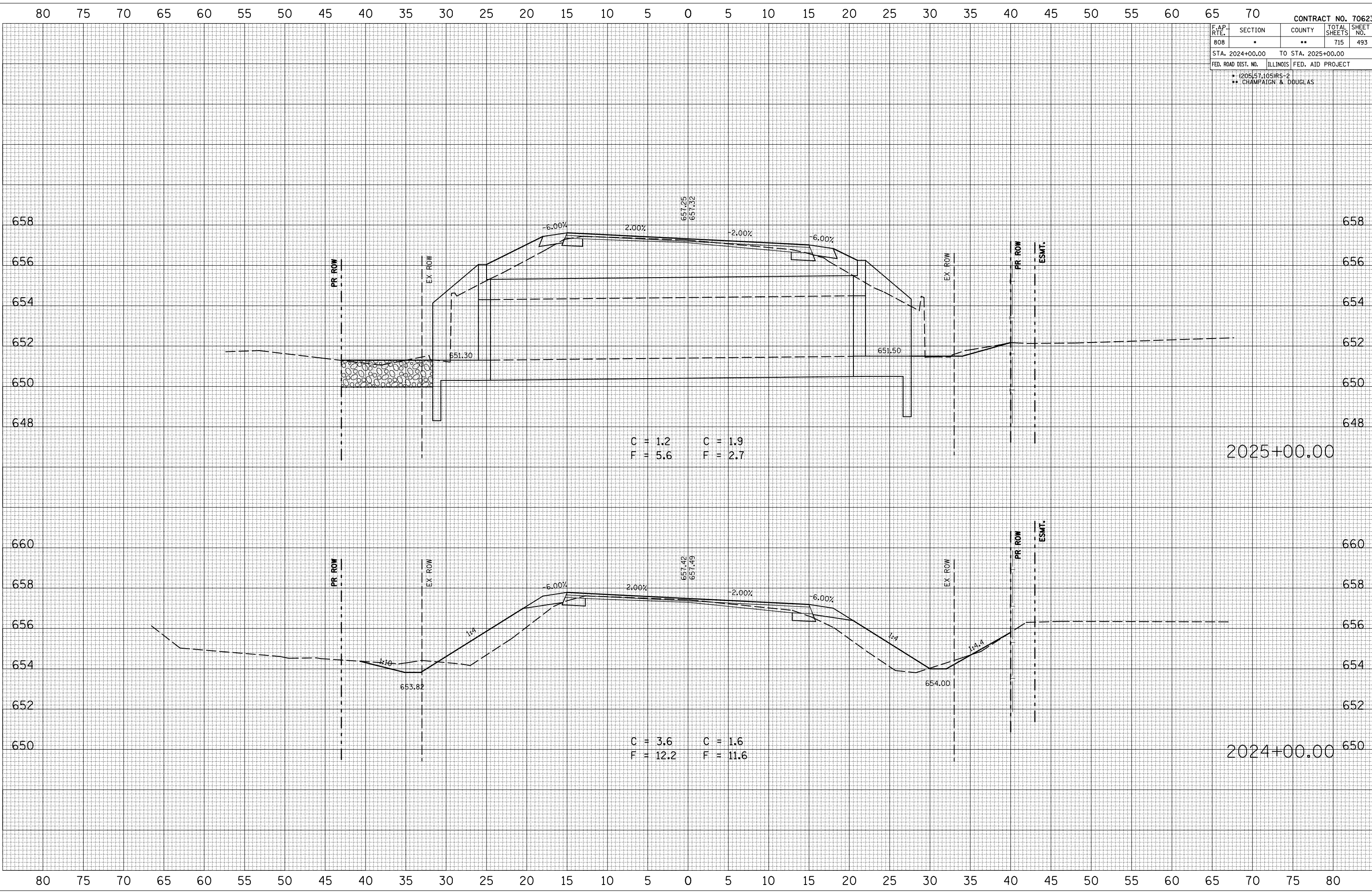
NO.	AREAS CHECKED

BY	DATE

NO.	AREAS CHECKED

PLOT DATE = 8/2/2009  
 FILE NAME = I:\16582\CRAIGRE\81919\81919.DWG  
 PLOT SCALE = 1/8"=1'-0"  
 USER NAME = craigre



C = 1.2    C = 1.9  
 F = 5.6    F = 2.7

C = 3.6    C = 1.6  
 F = 12.2    F = 11.6

2025+00.00

2024+00.00

F.A.P. RTE.	SECTION	COUNTY	TOTAL SHEETS	SHEET NO.
808	*	**	715	494
STA. 2026+00.00		TO STA. 2026+75.00		
FED. ROAD DIST. NO.	ILLINOIS	FED. AID PROJECT		

• (205) 57,105/RS-2  
 \*\* CHAMPAIGN & DOUGLAS

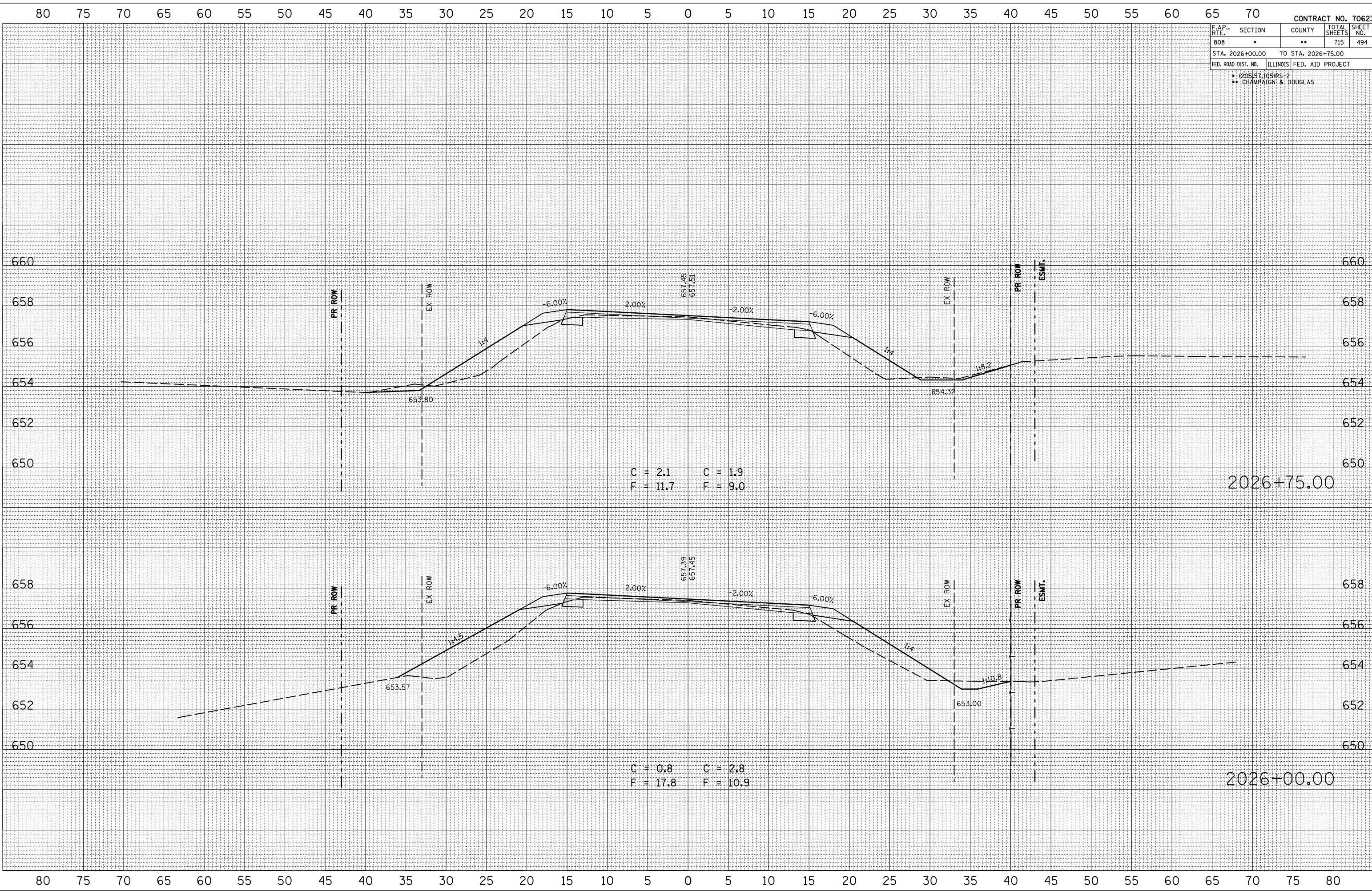
BY	DATE

NO.	AREAS CHECKED	AREAS	PLATE	PLOTTED	SURVEYED	FINAL SURVEY

BY	DATE

NO.	AREAS CHECKED	AREAS	PLATE	PLOTTED	SURVEYED	ORIGINAL SURVEY

PLOT DATE = 8/2/2009  
 FILE NAME = I:\165623\165623.dgn  
 PLOT SCALE = 1/8" = 1' IN.  
 USER NAME = craigr



80 75 70 65 60 55 50 45 40 35 30 25 20 15 10 5 0 5 10 15 20 25 30 35 40 45 50 55 60 65 70

80 75 70 65 60 55 50 45 40 35 30 25 20 15 10 5 0 5 10 15 20 25 30 35 40 45 50 55 60 65 70 75 80

F.A.P. RTE.	SECTION	COUNTY	TOTAL SHEETS	SHEET NO.
808	*	**	715	495

STA. 2027+00.00 TO STA. 2027+12.50

FED. ROAD DIST. NO. ILLINOIS FED. AID PROJECT

• (205)57.105RS-2  
\*\* CHAMPAIGN & DOUGLAS

BY	DATE

NO.

ORIGINAL SURVEY PLOTTED AREAS CHECKED

FINAL SURVEY SURVEYED PLOTTED AREAS CHECKED

NOTE BOOK NO.

BY	DATE

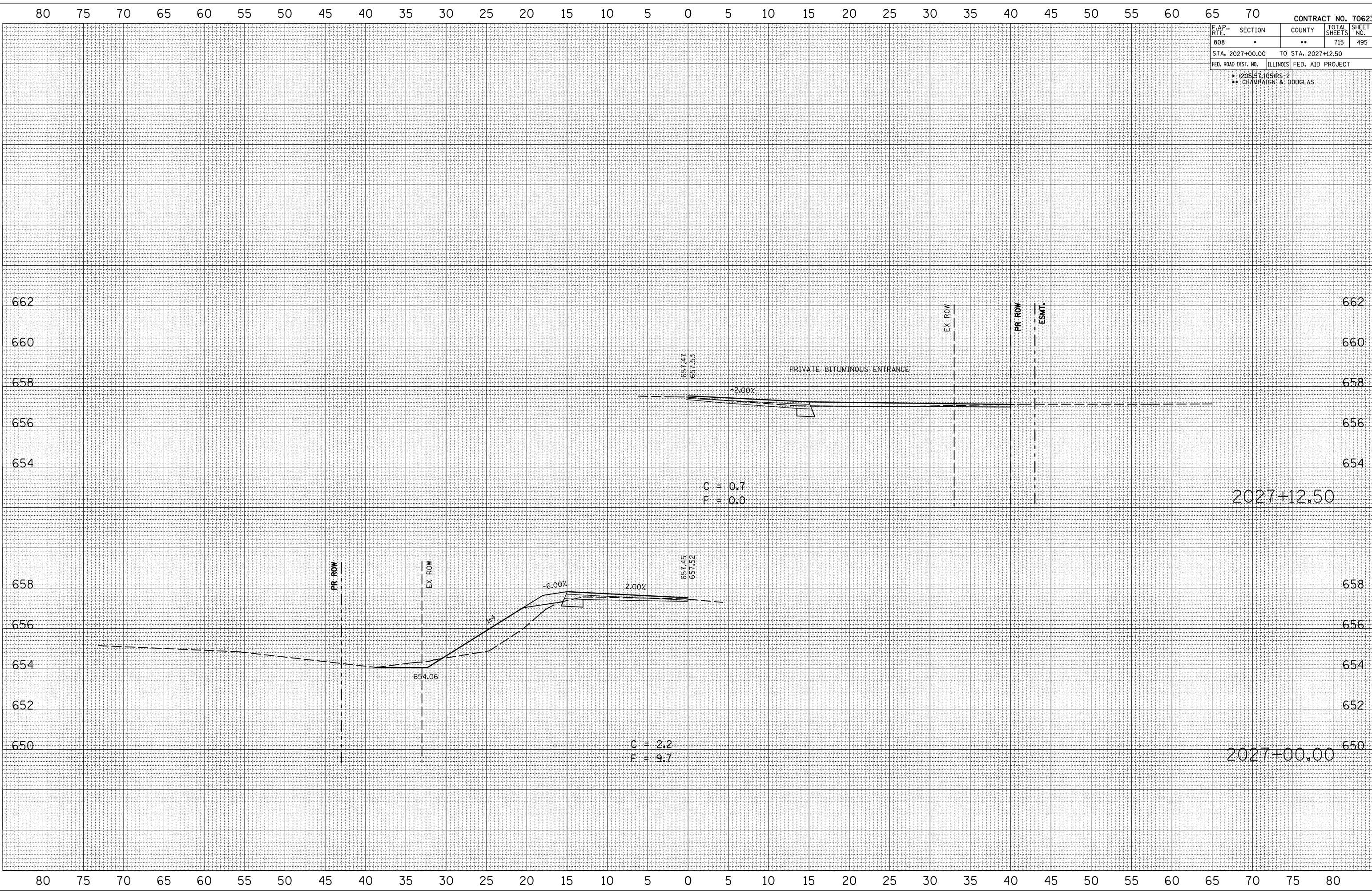
NO.

ORIGINAL SURVEY PLOTTED AREAS CHECKED

FINAL SURVEY SURVEYED PLOTTED AREAS CHECKED

NOTE BOOK NO.

PLOT DATE = 8/2/2009  
 FILE NAME = 1181562  
 PLOT SCALE = 1" = 40'  
 USER NAME = craig



F.A.P. RTE.	SECTION	COUNTY	TOTAL SHEETS	SHEET NO.
808	*	**	715	496
STA. 2027+25.00		TO STA. 2027+90.00		
FED. ROAD DIST. NO.	ILLINOIS	FED. AID PROJECT		
* (205.57, 105)RS-2 ** CHAMPAIGN & DOUGLAS				

BY	DATE

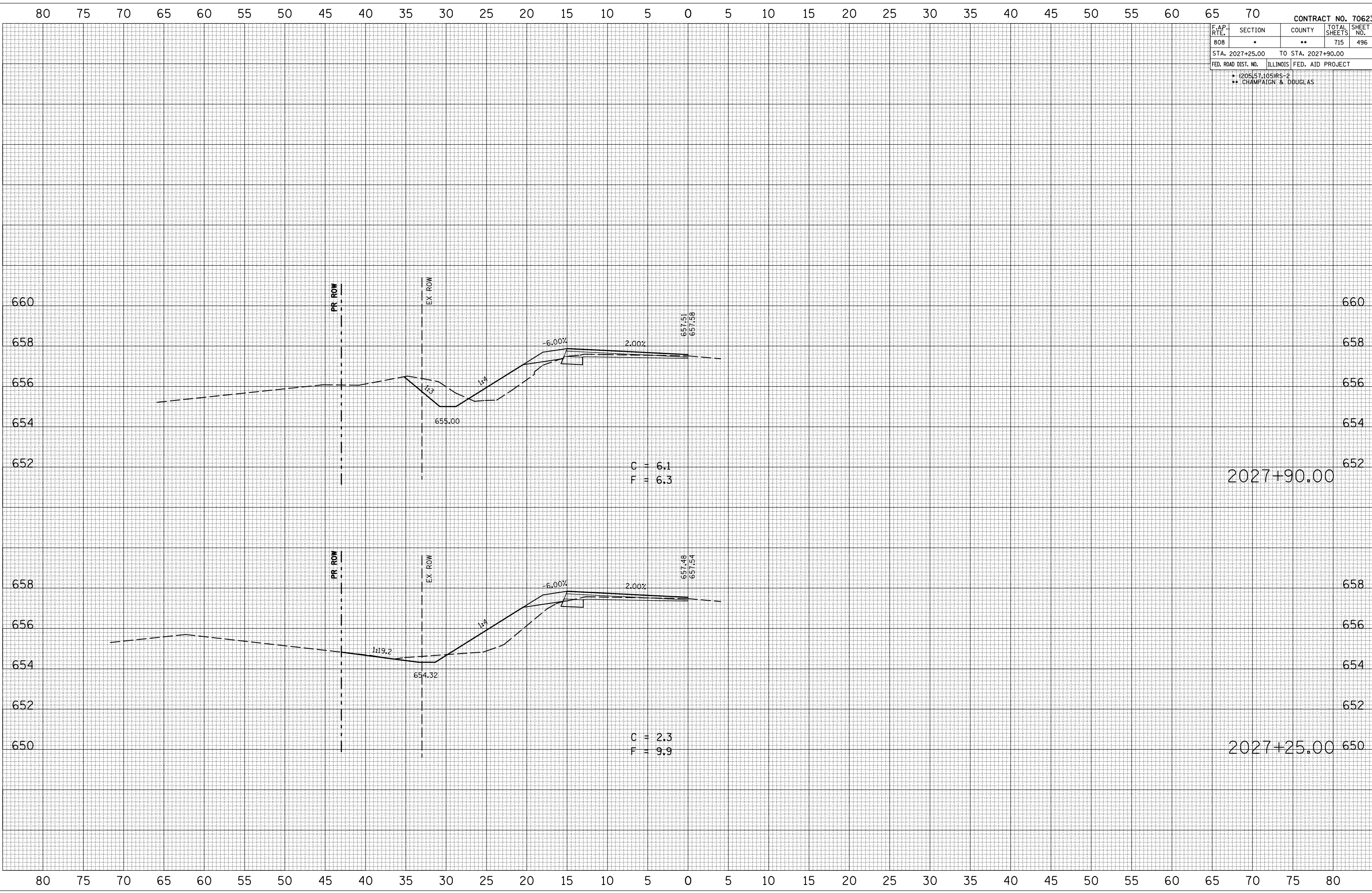
NO.	AREAS CHECKED

BY	DATE

NO.	AREAS CHECKED

PLOT DATE = 8/2/2009  
 FILE NAME = I:\16582\16582.dgn  
 PLOT SCALE = 1" = 40'  
 USER NAME = craigr



80 75 70 65 60 55 50 45 40 35 30 25 20 15 10 5 0 5 10 15 20 25 30 35 40 45 50 55 60 65 70

80 75 70 65 60 55 50 45 40 35 30 25 20 15 10 5 0 5 10 15 20 25 30 35 40 45 50 55 60 65 70 75 80



F.A.P. RTE.	SECTION	COUNTY	TOTAL SHEETS	SHEET NO.
808		**	715	497
STA. 2028+00.00		TO STA. 2028+19.50		
FED. ROAD DIST. NO. ILLINOIS FED. AID PROJECT				

- (205) 571-1051 RS-2
- \*\* CHAMPAIGN & DOUGLAS

BY	DATE

NO.	AREAS CHECKED

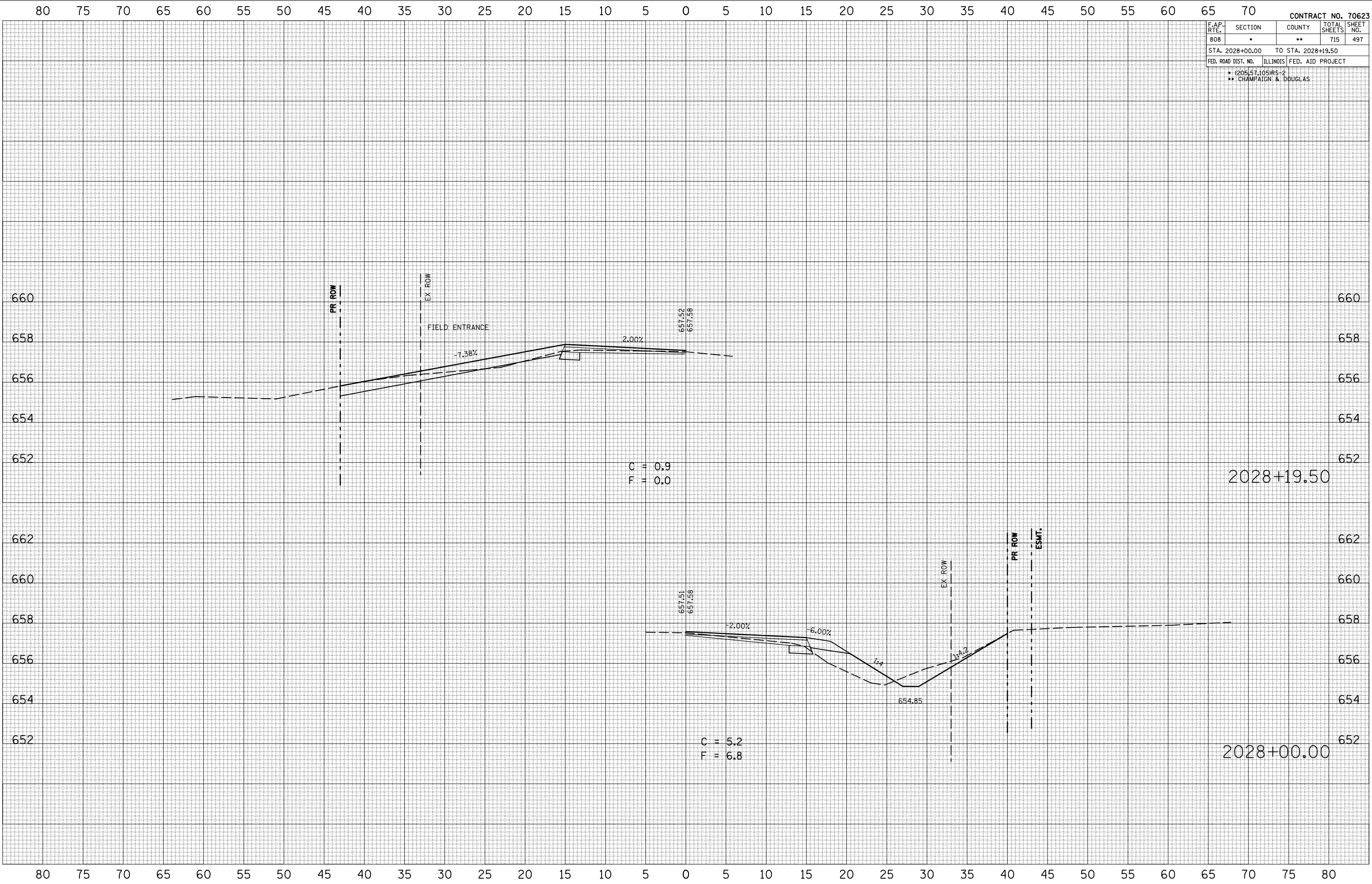
NO.	FINAL SURVEY	NO. OF AREAS CHECKED

BY	DATE

NO.	AREAS CHECKED

NO.	ORIGINAL SURVEY	NO. OF AREAS CHECKED

PLOT DATE = 8/2/2009  
 FILE NAME = I:\R0823\PROJ\2028\2028+00.00-19.50.dgn  
 PLOT SCALE = 1/8" = 1' / IN.  
 USER NAME = craigr



F.A.P. RTE.	SECTION	COUNTY	TOTAL SHEETS	SHEET NO.
808	*	**	715	498
STA. 2028+50.00		TO STA. 2029+00.00		
FED. ROAD DIST. NO.	ILLINOIS	FED. AID PROJECT		

• (205.57.105)RS-2  
 \*\* CHAMPAIGN & DOUGLAS

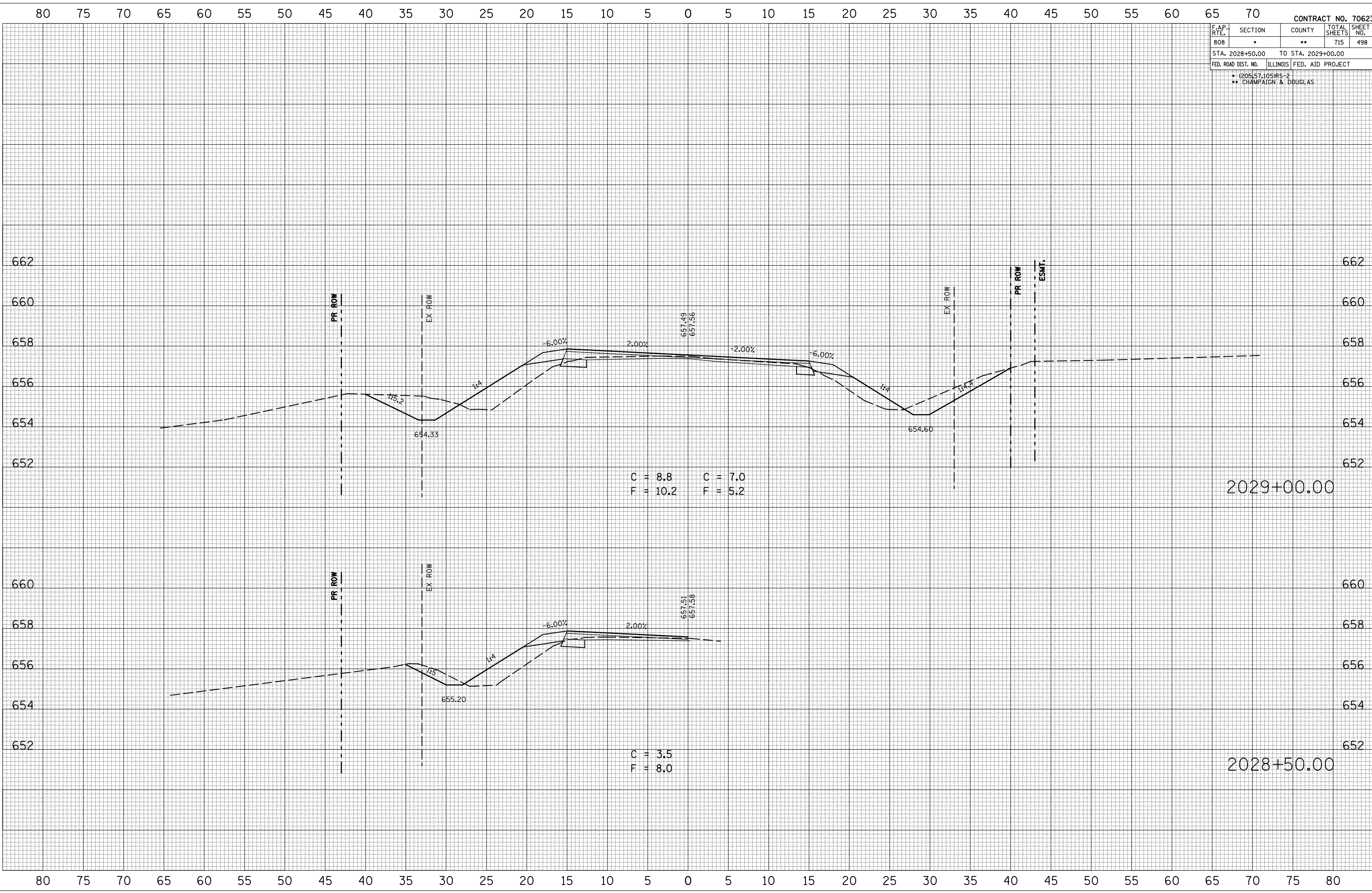
BY	DATE

NO.	AREAS CHECKED	AREAS	PLATE	PLOTTED	SURVEYED	FINAL SURVEY

BY	DATE

NO.	AREAS CHECKED	AREAS	PLATE	PLOTTED	SURVEYED	ORIGINAL SURVEY

PLOT DATE = 8/2/2009  
 FILE NAME = 1015682  
 PLOT SCALE = 1/8" = 10.00'  
 USER NAME = craigr



2029+00.00

2028+50.00

F.A.P. RTE.	SECTION	COUNTY	TOTAL SHEETS	SHEET NO.
808	*	**	715	499
STA. 2030+00.00		TO STA. 2030+50.00		
FED. ROAD DIST. NO.		ILLINOIS FED. AID PROJECT		
* (205,57,105)RS-2 ** CHAMPAIGN & DOUGLAS				

BY	DATE

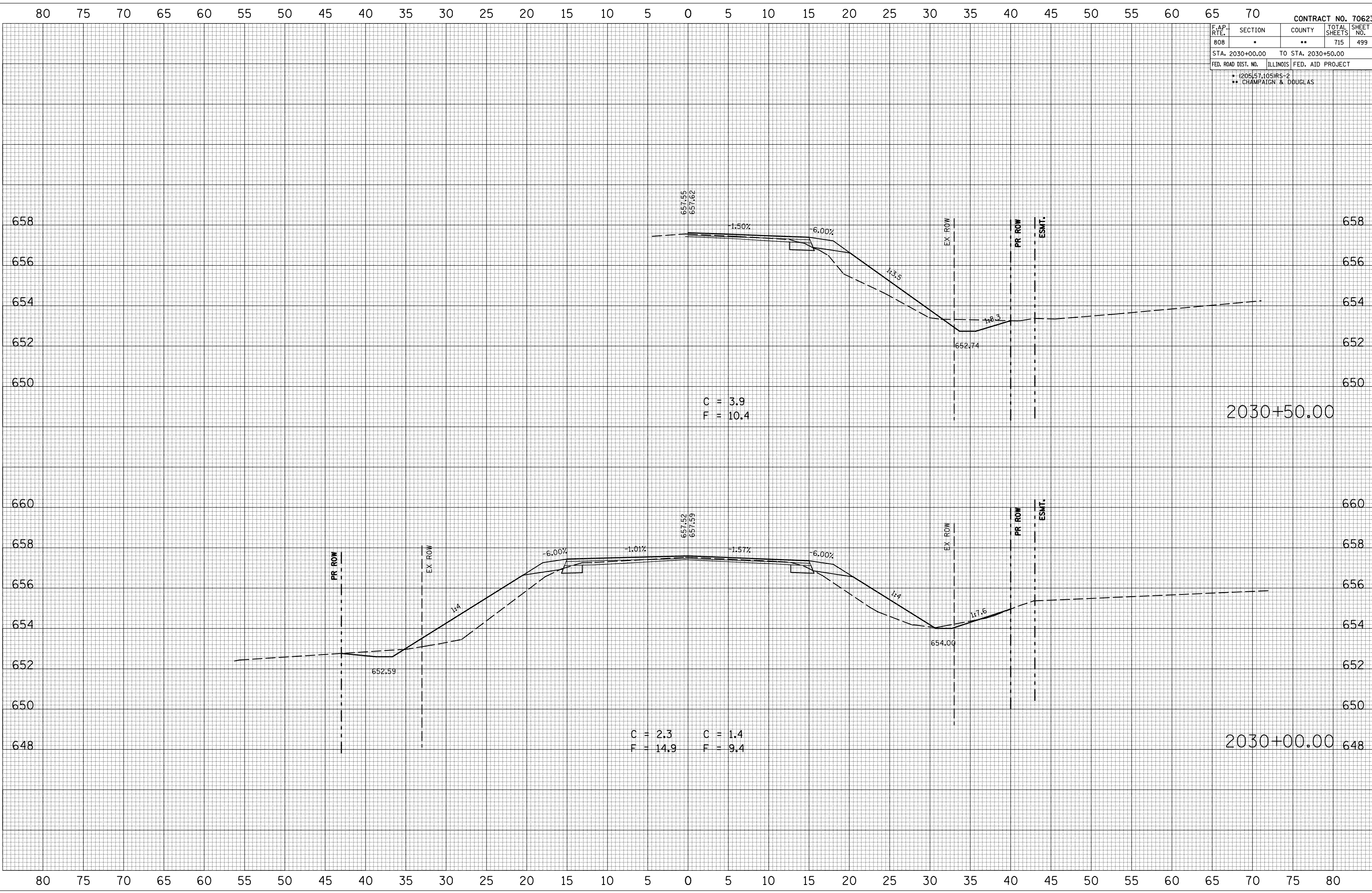
NO.	AREAS CHECKED

BY	DATE

NO.	AREAS CHECKED

PLOT DATE = 8/2/2009  
 FILE NAME = I:\105682\105682.dgn  
 PLOT SCALE = 1/8" = 1' IN.  
 USER NAME = craigr



F.A.P. RTE.	SECTION	COUNTY	TOTAL SHEETS	SHEET NO.
808	*	**	715	500

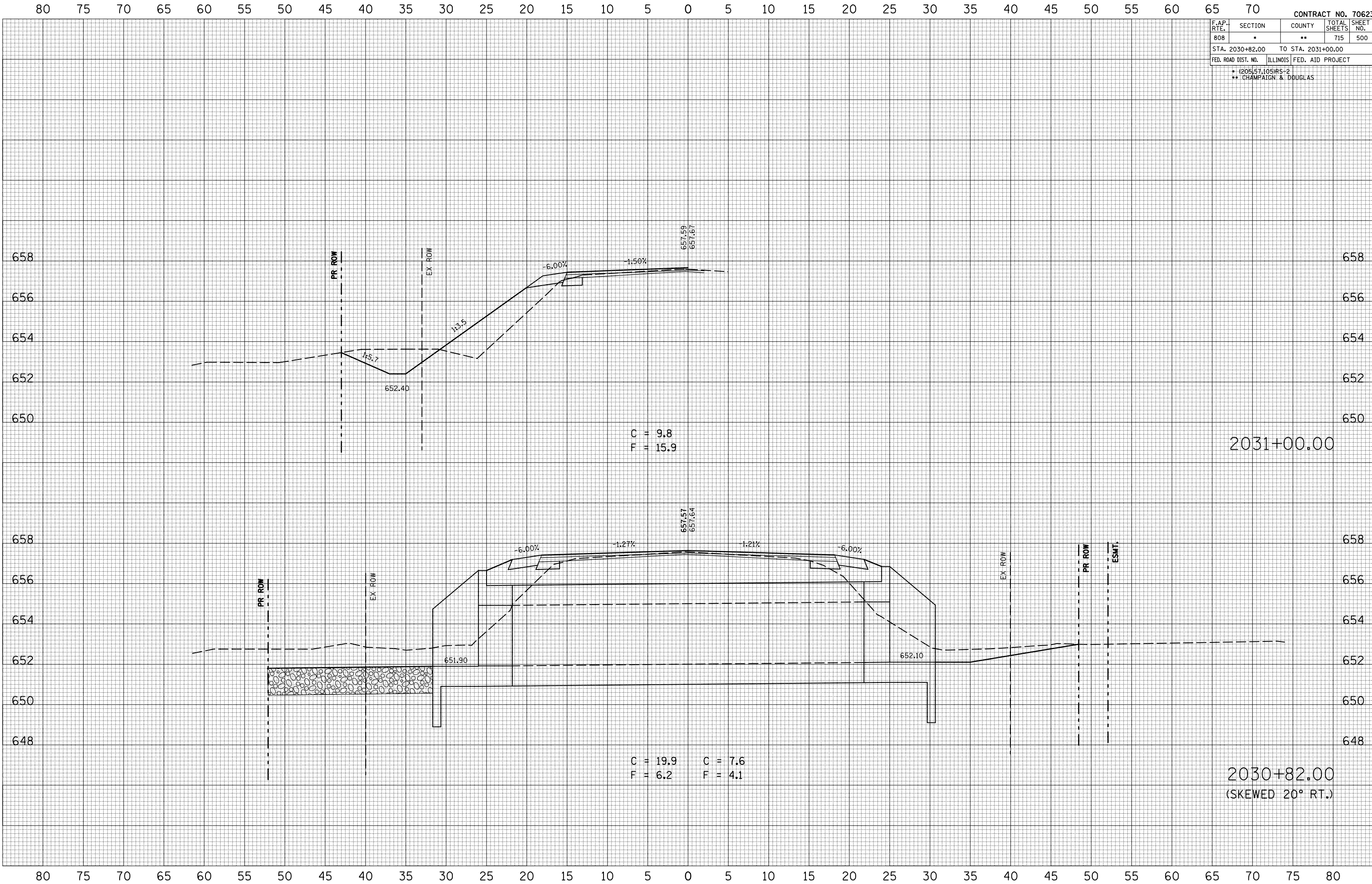
STA. 2030+82.00 TO STA. 2031+00.00  
 FED. ROAD DIST. NO. ILLINOIS FED. AID PROJECT  
 \* (205)57.105RS-2  
 \*\* CHAMPAIGN & DOUGLAS

BY	DATE

BY	DATE

FINAL SURVEY SURVEYED PLOTTED  
 NOTE BOOK NO. AREAS CHECKED

ORIGINAL SURVEY SURVEYED PLOTTED  
 FILE NAME = 1015582  
 PLOT SCALE = 1" = 40'  
 USER NAME = craigr



2031+00.00

2030+82.00  
(SKEWED 20° RT.)