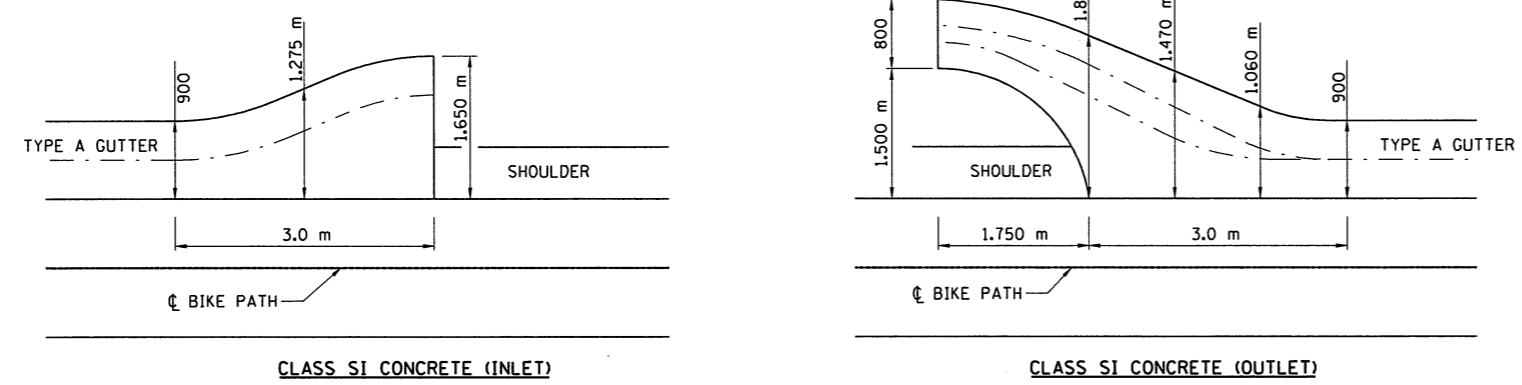
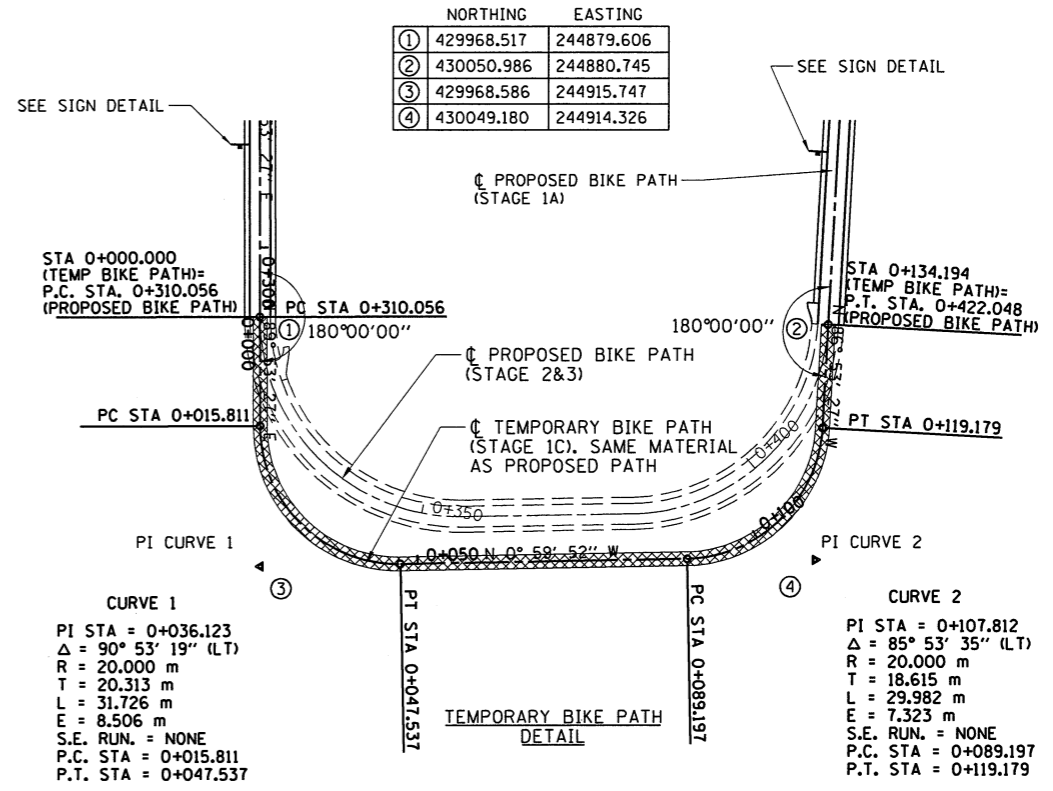
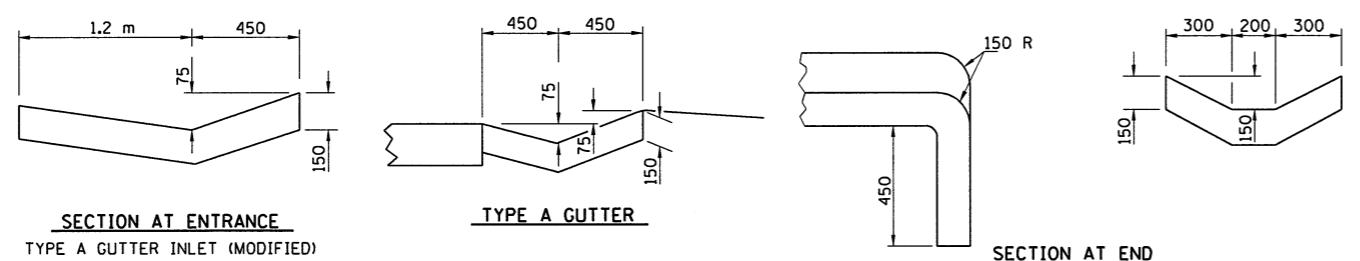
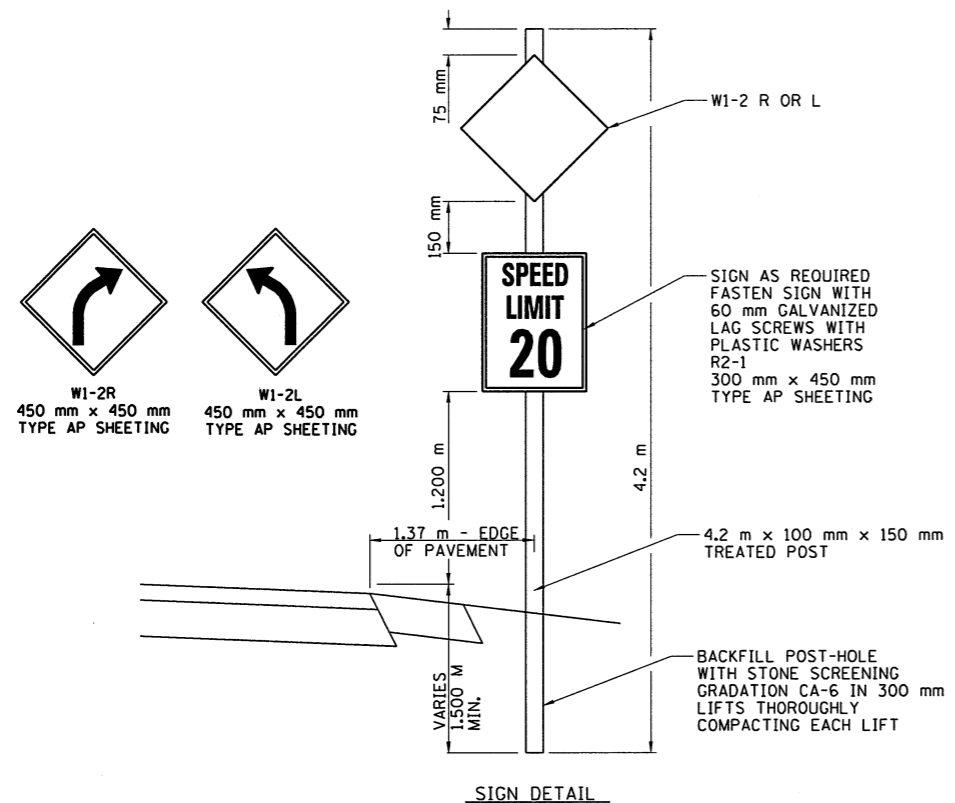


BIKE PATH SIGNING SCHEDULE		
STATION	OFFSET	SIGN CONFIGURATION
0+029.137	2.895 RT	W1-2R
0+133.690	2.895 LT	W1-2L
0+286.411	2.895 RT	W1-2L
0+448.693	2.895 LT	W1-2R
0+613.221	2.895 RT	W1-2R
0+711.307	2.895 LT	W1-2L



ALL DIMENSIONS ARE IN MILLIMETERS UNLESS OTHERWISE SHOWN

ILLINOIS DEPARTMENT OF TRANSPORTATION  
F.A.I. 55  
SECTION (57-4)R, HB, HBR, (57-4)B)DM  
MCLEAN COUNTY

**BIKE PATH DETAILS**

REVISIONS	DATE

**HANSON**

JOB NO. 94S2063  
DATE 7/25/2009

7/25/2009 #FILE#  
LAYOUT J.H. 04/10/02  
DRAWN J.H. 03/05/04  
REVIEWED D.L.H. 03/18/04