4/16/2009
$FILE$

LAYOUT	MGD	03/15/04
DRAWN	MGD	03/15/04
REVISED	JJH	05/04/04
REVIEWED	DLH	05/04/04

ORIGINAL SURVEY		BY	DATE
NOTE BOOK	SURVEYED		
	PLOTTED		
	TEMPLATE		
	AREAS		
NO.	AREAS CHECKED		

FINAL SURVEY		BY	DATE
NOTE BOOK	SURVEYED		
	PLOTTED		
	TEMPLATE		
	AREAS		
NO.	AREAS CHECKED		

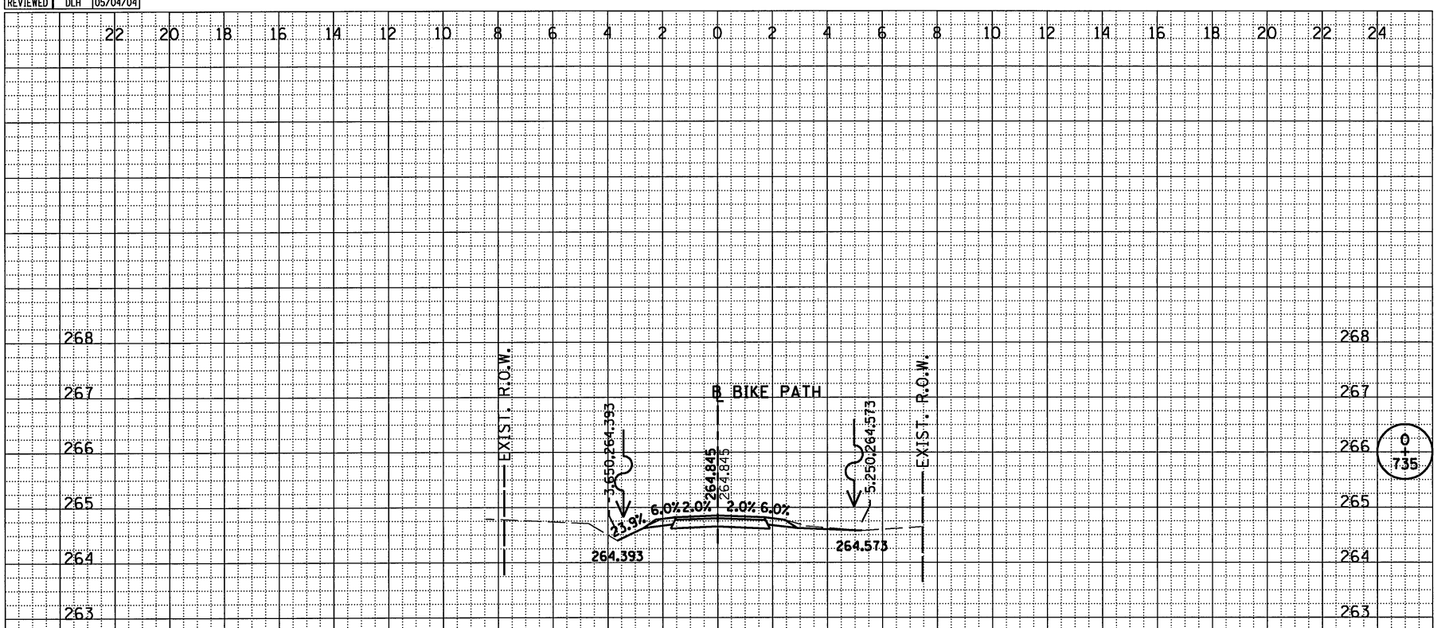

DESIGN EARTHWORK
FILL AREA = 0.0 square meters
CUT AREA = 0.8 square meters

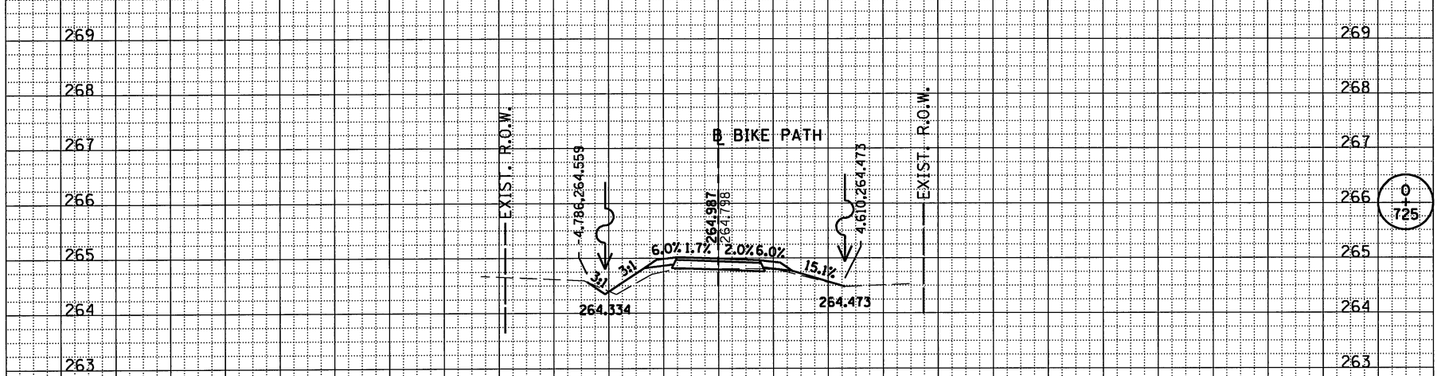

DESIGN EARTHWORK
FILL AREA = 0.4 square meters
CUT AREA = 0.1 square meters

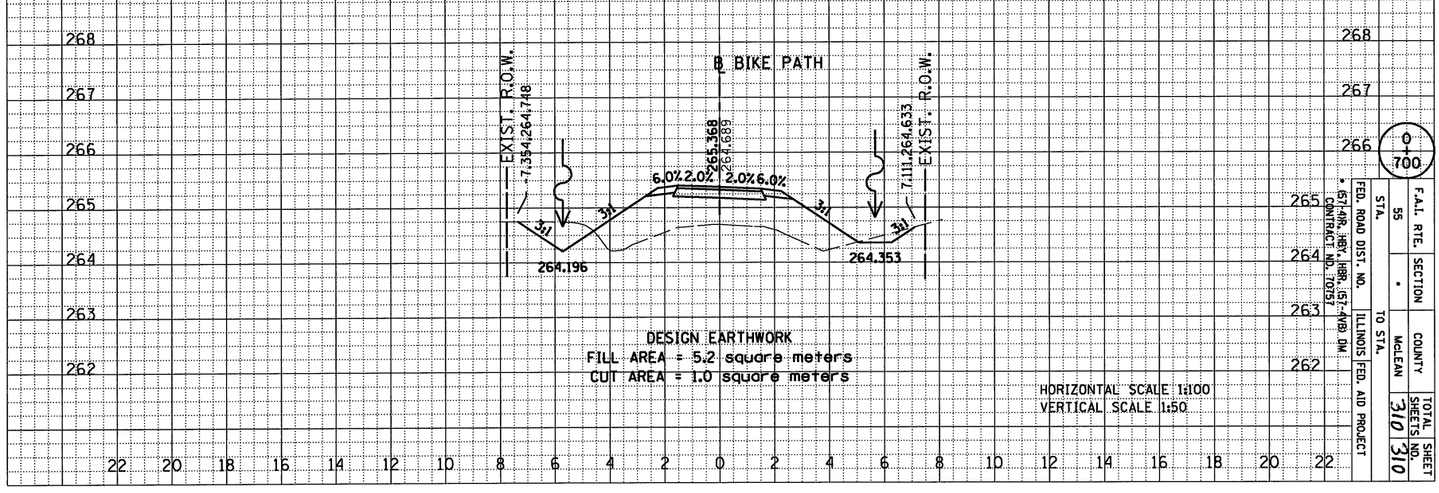

DESIGN EARTHWORK
FILL AREA = 5.2 square meters
CUT AREA = 1.0 square meters

HORIZONTAL SCALE 1:100
VERTICAL SCALE 1:50

F.A.I. RTE.	SECTION	COUNTY	TOTAL SHEETS	SHEET NO.
55	*	McLEAN	310	310
STA.		TO STA.		
FED. ROAD DIST. NO.		ILLINOIS	FED. AID PROJECT	

* (57-4)R, HBY, HBR, (57-4VB) DM
CONTRACT NO. 70757

BIKE PATH
PROPOSED CROSS SECTIONS