

STATE OF ILLINOIS  
DEPARTMENT OF TRANSPORTATION  
DIVISION OF HIGHWAYS

PROPOSED  
HIGHWAY PLANS

VARIOUS ROUTES  
SECTION D-6 TRAF SIG MODERN 2008-1  
PROJECT: ACF-0005(686)  
VARIOUS COUNTIES  
C-96-047-09

F.A.P. RTE.	SECTION	COUNTY	TOTAL SHEETS	SHEET NO.
VAR.	.	VARIOUS	5	1
FED. ROAD DIST. NO.	ILLINOIS	CONTRACT NO. 72A23		

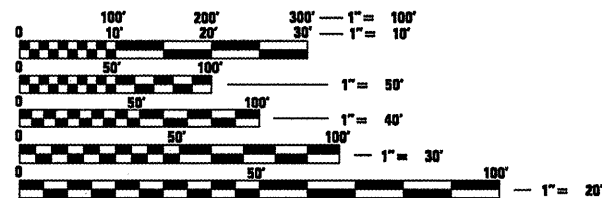
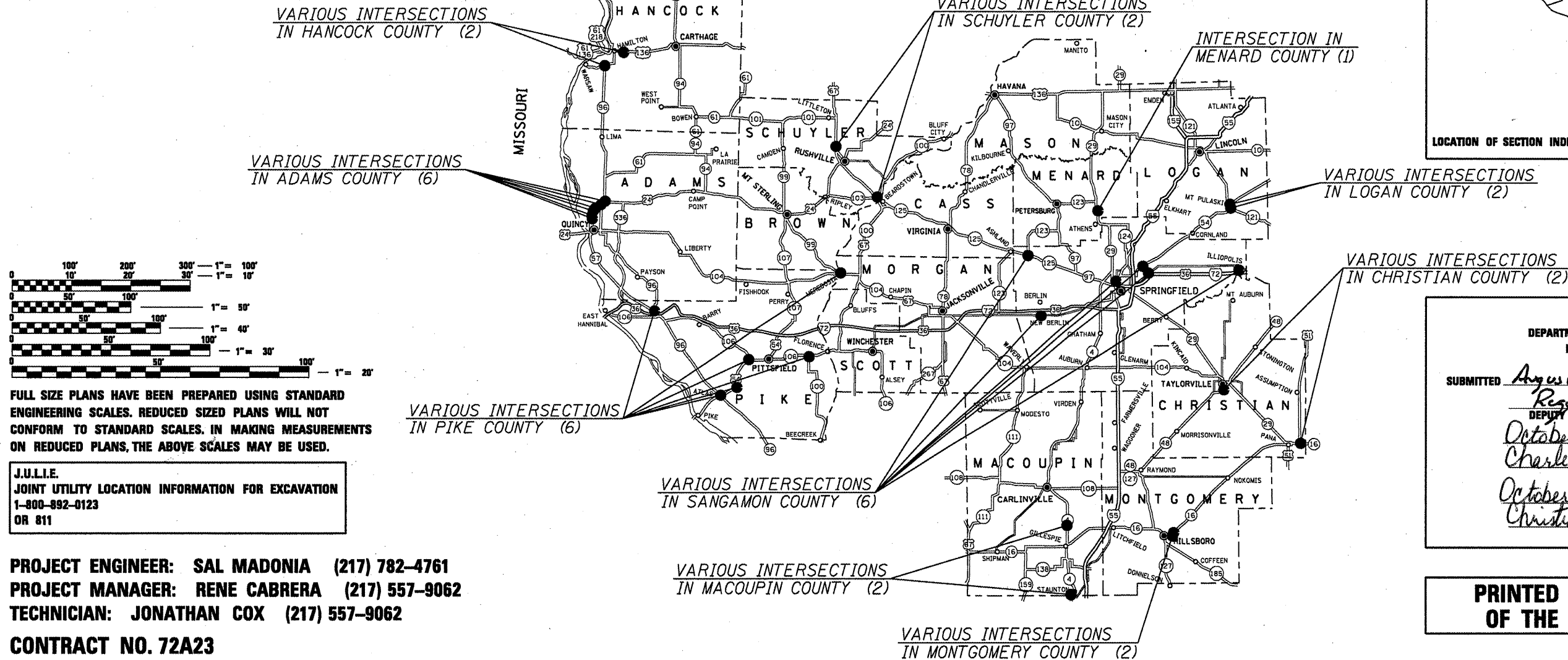
D-6 TRAF SIG MODERN 2008-1

D-96-508-06

FOR INDEX OF SHEETS, SEE SHEET NO. 2

TRAFFIC SIGNAL MODERNIZATION  
VARIOUS ROUTES & COUNTIES DISTR-WIDE

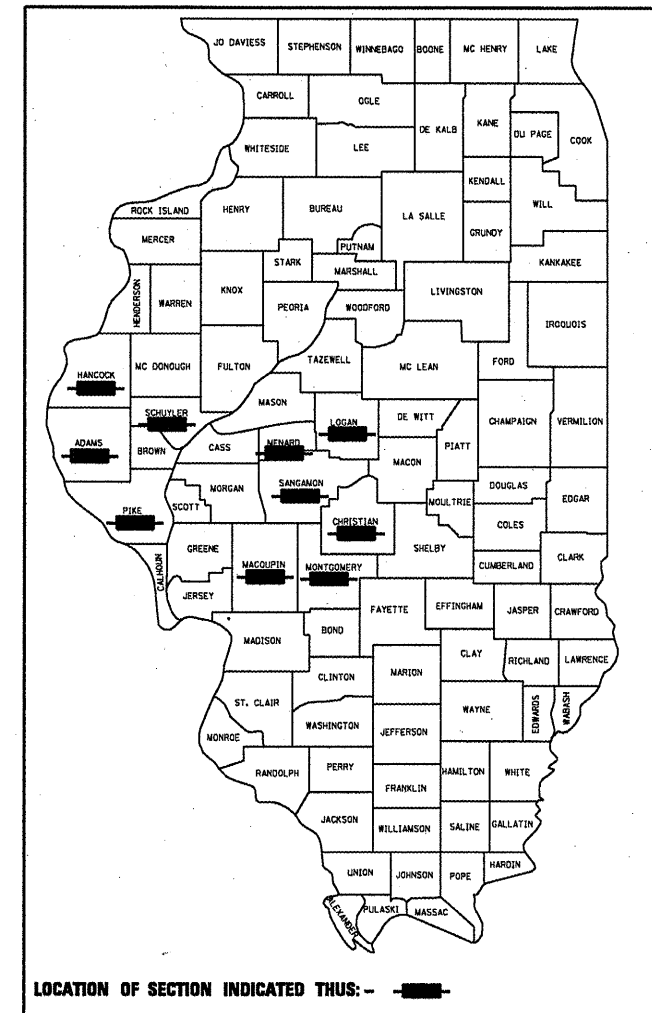
ADAMS COUNTY	MENARD COUNTY
CHRISTIAN COUNTY	MONTGOMERY COUNTY
HANCOCK COUNTY	PIKE COUNTY
LOGAN COUNTY	SANGAMON COUNTY
MACOUPIN COUNTY	SCHUYLER COUNTY



FULL SIZE PLANS HAVE BEEN PREPARED USING STANDARD ENGINEERING SCALES. REDUCED SIZED PLANS WILL NOT CONFORM TO STANDARD SCALES. IN MAKING MEASUREMENTS ON REDUCED PLANS, THE ABOVE SCALES MAY BE USED.

J.U.L.I.E.  
JOINT UTILITY LOCATION INFORMATION FOR EXCAVATION  
1-800-892-0123  
OR 811

PROJECT ENGINEER: SAL MADONIA (217) 782-4761  
PROJECT MANAGER: RENE CABRERA (217) 557-9062  
TECHNICIAN: JONATHAN COX (217) 557-9062  
CONTRACT NO. 72A23



LOCATION OF SECTION INDICATED THUS: —

STATE OF ILLINOIS  
DEPARTMENT OF TRANSPORTATION  
DIVISION OF HIGHWAYS

SUBMITTED August 8, 2009  
Regis Z. Oriskany  
DEPUTY DIRECTOR OF HIGHWAYS, REGION ENGINEER

October 2, 2009  
Charles J. Ingersoll  
ENGINEER OF DESIGN AND ENVIRONMENT

October 2, 2009  
Christine M. Reed  
DIRECTOR OF HIGHWAYS/CHIEF ENGINEER

PRINTED BY THE AUTHORITY  
OF THE STATE OF ILLINOIS