

STATE OF ILLINOIS
DEPARTMENT OF TRANSPORTATION
DIVISION OF HIGHWAYS

F.A.P. RTE.	SECTION	COUNTY	TOTAL SHEETS	SHEET NO.
185	10RS-5	MONTGOMERY	54	1
FED. ROAD DIST. NO.	ILLINOIS	CONTRACT NO. 72A68		

D-96-502-07

FOR INDEX OF SHEETS, SEE SHEET NO. 2

HIGHWAY CLASSIFICATION

F.A.P. ROUTE 777 (IL 185)

CLASSIFICATION: MINOR ARTERIAL

ADT: 1,710 (2009)

PV = 93.0%

ADT: 2,045 (2023)

SU = 5.0%

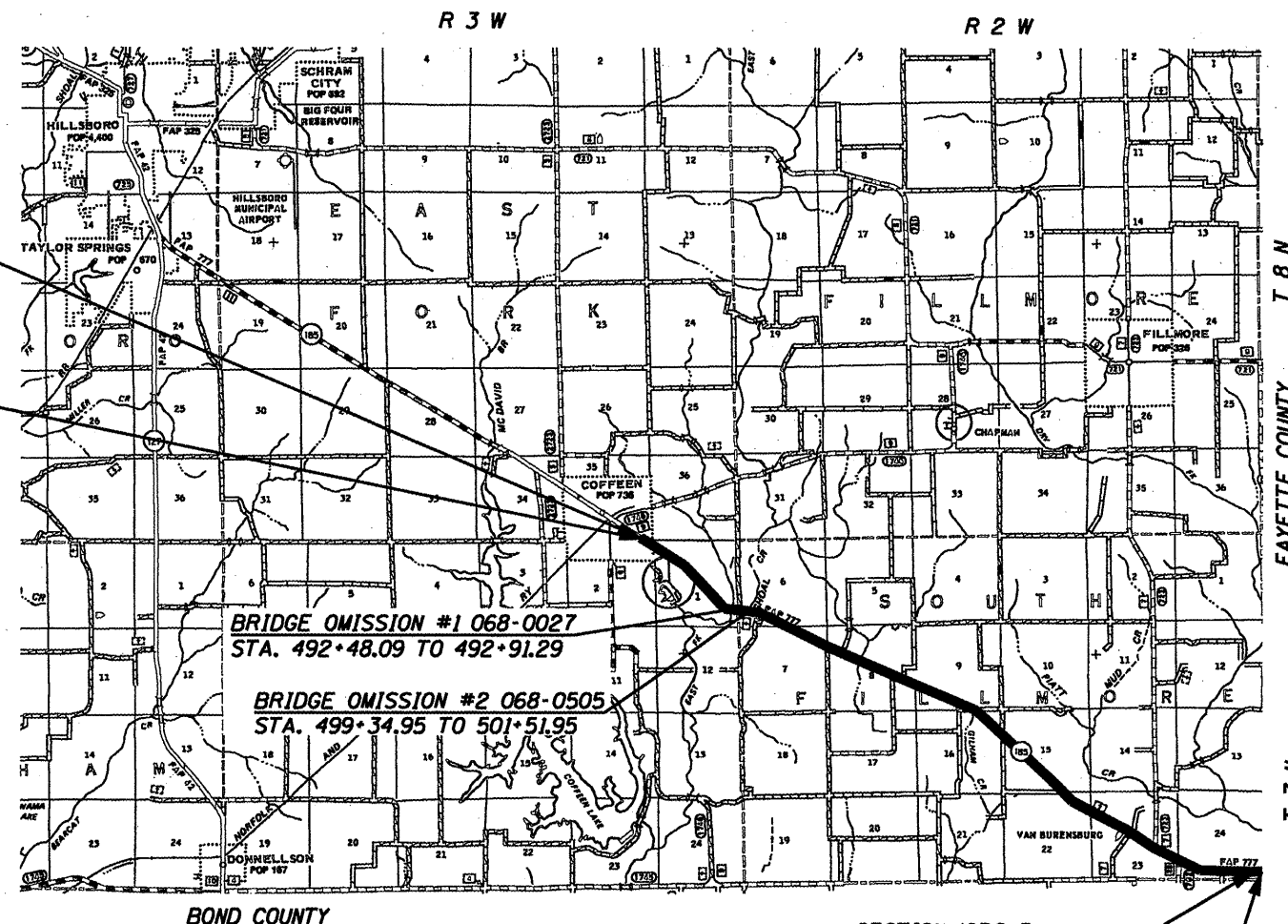
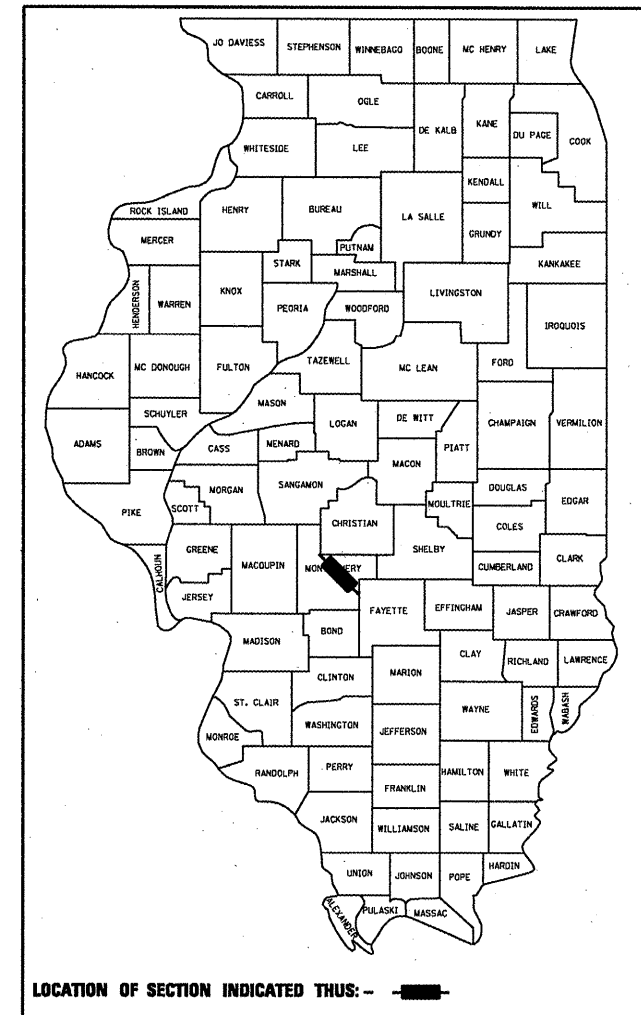
DESIGN SPEED: 55 MPH

MU = 2.0%

POSTED SPEED: 55 MPH

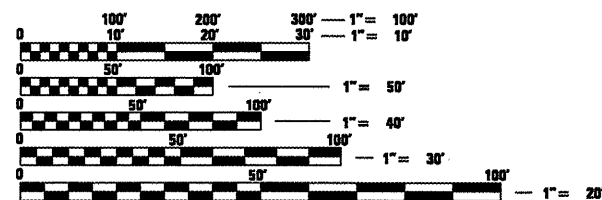
**PROPOSED
HIGHWAY PLANS**

FAP ROUTE 777 (IL 185)
SECTION: 10RS-5
PROJECT ACF-0777 (016)
RESURFACING
MONTGOMERY COUNTY
C-96-118-10



LIMITS OF IMPROVEMENT
BEGINS AT STA. 399+66.92

SECTION 10RS-5
BEGINS AT STA. 400+01.92



FULL SIZE PLANS HAVE BEEN PREPARED USING STANDARD ENGINEERING SCALES. REDUCED SIZED PLANS WILL NOT CONFORM TO STANDARD SCALES. IN MAKING MEASUREMENTS ON REDUCED PLANS, THE ABOVE SCALES MAY BE USED.

J.U.L.I.E.
JOINT UTILITY LOCATION INFORMATION FOR EXCAVATION
1-800-892-0123
OR 811

PROJECT ENGINEER: SAL MADONIA (217) 782-4761
PROJECT MANAGER: RENE CABRERA (217) 557-9062
TECHNICIAN: JONATHAN COX (217) 557-9062
CONTRACT NO. 72A68

LOCATION MAP

GROSS LENGTH = 46,151.08 FT. = 8.74 MILE
NET LENGTH = 46,820.88 FT. = 8.68 MILE

SECTION 10RS-5
ENDS AT STA. 860+83.00

LIMITS OF IMPROVEMENT
ENDS AT STA. 861+18.00

STATE OF ILLINOIS
DEPARTMENT OF TRANSPORTATION
DIVISION OF HIGHWAYS

SUBMITTED August 14, 2007
Raymond D. Kelly
DEPUTY DIRECTOR OF HIGHWAYS, REGION ENGINEER

October 2, 2009
Charles G. Ingersoll
ENGINEER OF DESIGN AND ENVIRONMENT

October 2, 2009
Christine M. Reed
DIRECTOR OF HIGHWAYS, CHIEF ENGINEER

PRINTED BY THE AUTHORITY
OF THE STATE OF ILLINOIS