GRID COORDINATES FOR KIN-LOU ROAD

DESCRIPTION	COORDINATE	
	NORTHING	EASTING
POT STA 457+40.93	765217.99	882569.21
POT STA 489+96.94	765152.31	885824.56

GROUND COORDINATES FOR KINMUNDY/LOUISVILLE ROAD PERMANENT SURVEY MARKERS

DESCRIPTION	COORDINATE	
	NORTHING	EASTING
POT STA 457+40.93	765217.99	882569.21
STA 474+50.00	765183.51	884277.93
POT STA 489+96.94	765152.31	885824.56

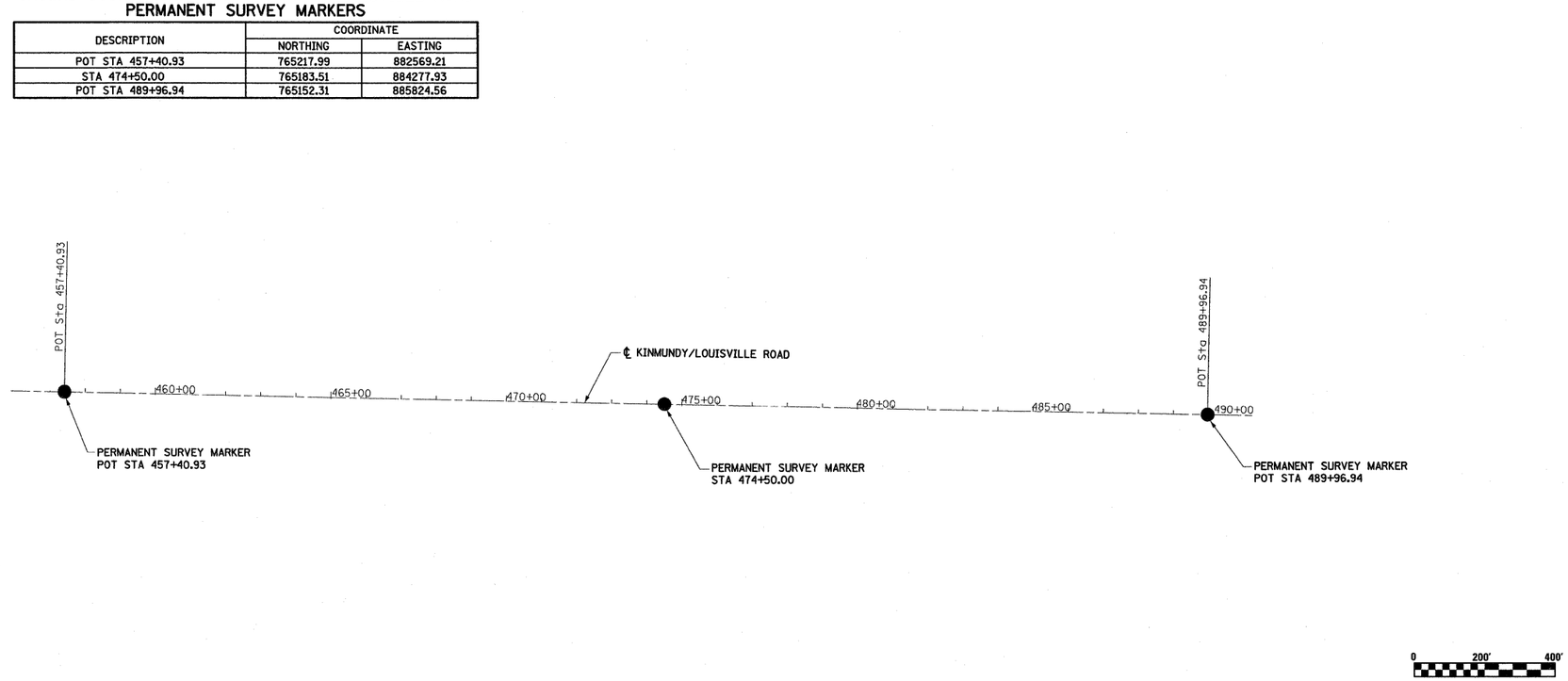

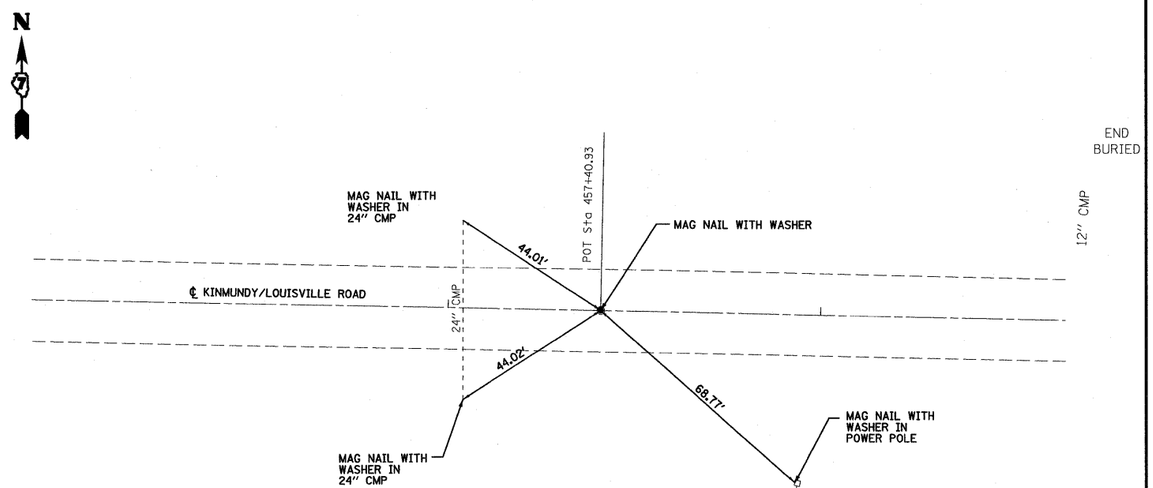

P.O.T. 457+40.93

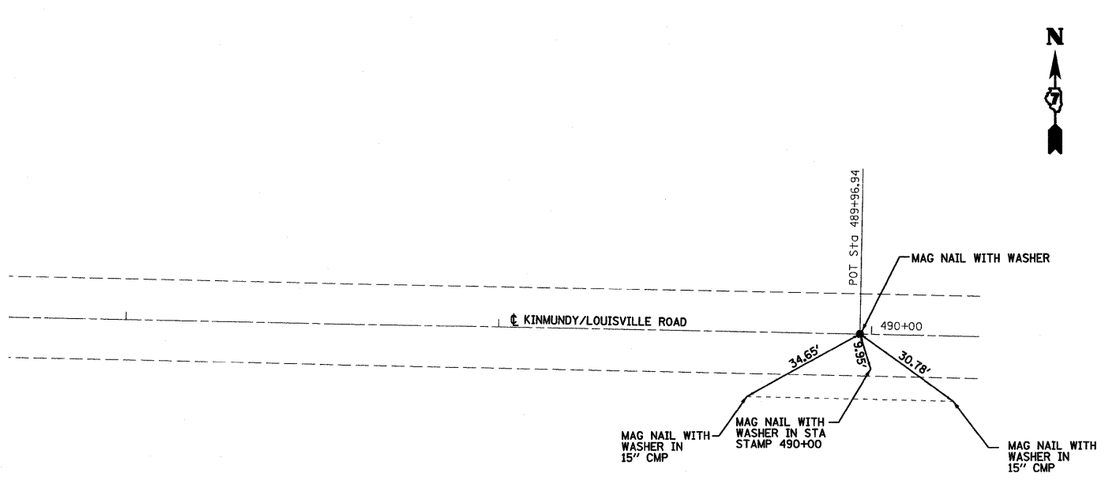

P.O.T. 489+96.94

FILE NAME = S:\Projects\MAP-0008 RBD Dist 7 Versions\MO 2 Kinmundy over IC\RR\dgn\tie.pts.dgn	USER NAME = jennifer	DESIGNED - JLS	REVISED -	STATE OF ILLINOIS DEPARTMENT OF TRANSPORTATION	HORIZONTAL CONTROL, KINMUNDY/LOUISVILLE ROAD	F.A.S. RTE.	SECTION	COUNTY	TOTAL SHEETS	SHEET NO.
		DRAWN - MAB	REVISED -			2703	(9-VBR)B	CLAY	65	8
	PLOT SCALE = 20.0000 ' / IN.	CHECKED - BRM	REVISED -					CONTRACT NO. 74136		
	PLOT DATE = 12/31/2008	DATE - 4-04-08	REVISED -		SCALE: 1"=20' SHEET NO. 1 OF 2 SHEETS STA. TO STA.	FED. ROAD DIST. NO.	ILLINOIS	FED. AID PROJECT		

...\dan\tie_pts.dgn 12/31/2008 8:58:51 AM