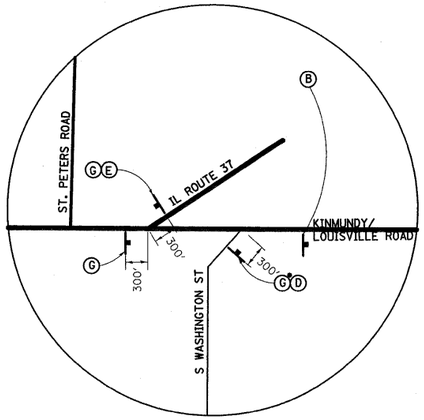

DETAIL A

• "ROAD CLOSED 9 MILES"

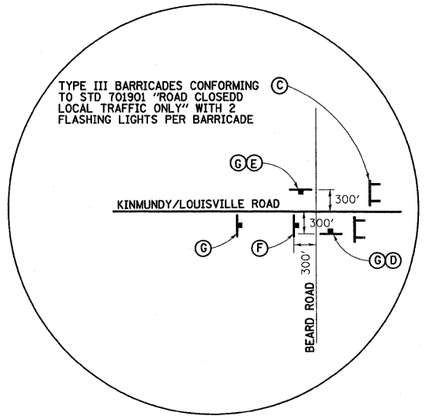

DETAIL B

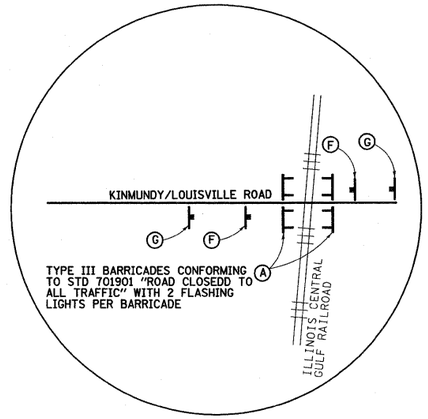

DETAIL C

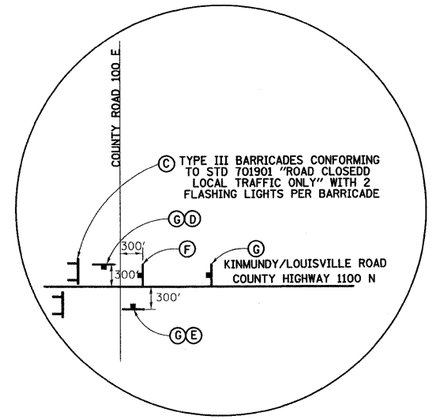

DETAIL D

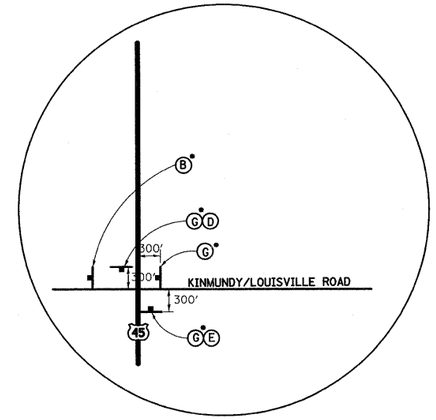

DETAIL E

• "ROAD CLOSED 10 MILES"

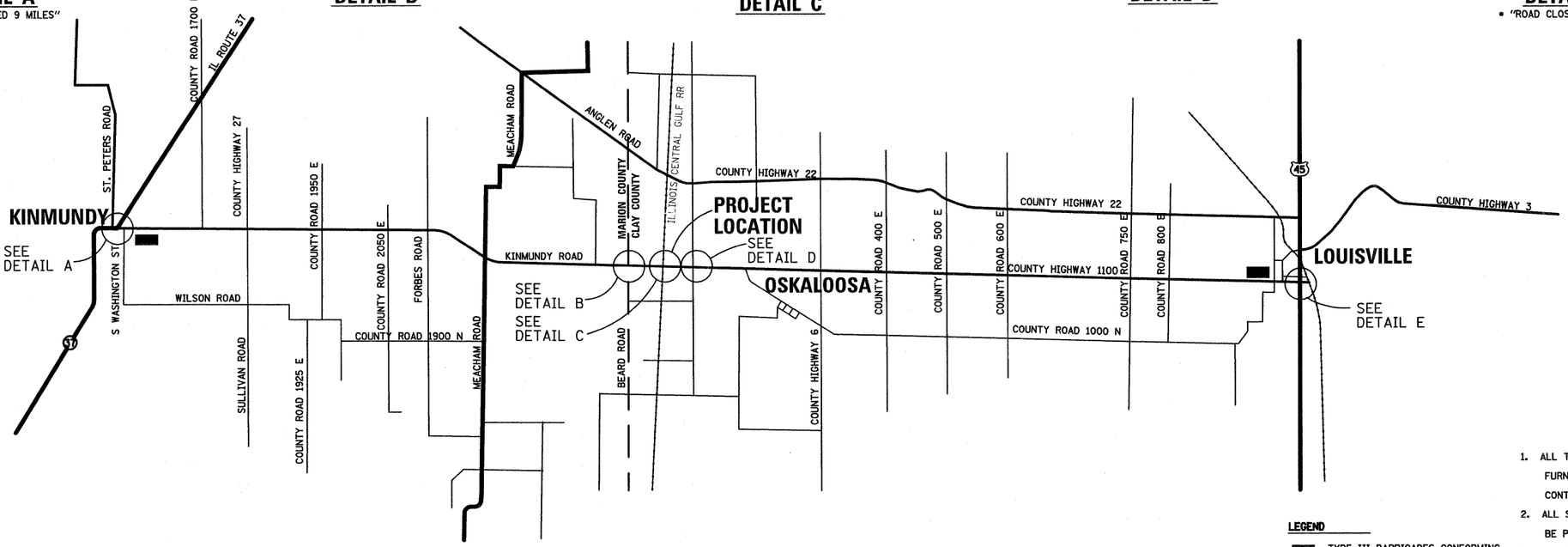

LEGEND

- TYPE III BARRICADES CONFORMING TO STD. 701901
- SIGNS ON PERMANENT SUPPORTS
- FLASING LIGHT ABOVE SIGN
- CHANGEABLE MESSAGE BOARD

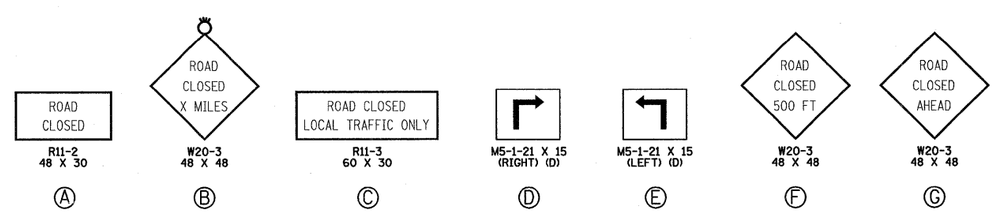

GENERAL NOTES

1. ALL TRAFFIC CONTROL DEVICES SHALL BE FURNISHED, ERECTED AND MAINTAINED BY THE CONTRACTOR.
2. ALL SIGNS NOT ATTACHED TO BARRICADES SHALL BE POST MOUNTED UNLESS NOTED OTHERWISE.
3. LOCATIONS OF TRAFFIC CONTROL DEVICES MAY BE ADJUSTED BY THE ENGINEER.
4. ALL TRAFFIC CONTROL SHOWN ON THIS SHEET SHALL BE PAID FOR PER LUMP SUM FOR TRAFFIC CONTROL AND PROTECTION. OTHER ITEMS REQUIRED BY THE ENGINEER AND NOT SHOWN ON THIS DRAWING SHALL BE INCLUDED IN THE PAY ITEM AND NO ADDITIONAL COMPENSATION WILL BE ALLOWED.
5. MESSAGE BOARDS TO BE IN PLACE 1 WEEK PRIOR TO ROAD CLOSURE. MESSAGE WILL BE DETERMINED BY THE ENGINEER. MESSAGE BOARDS SHALL BE REMOVED ONCE THE ROAD IS CLOSED.

0 1 2
GRAPHIC SCALE IN MILES

FILE NAME = S:\Projects\ARF-8888 BRO Dist 7 Vermilion\WO 2 Kinmundy over IC&RR\dgn\road closure.dgn	USER NAME = jennifer	DESIGNED - JWS	REVISED -
		DRAWN - MAB	REVISED -
	PLOT SCALE = 100.0000 ' / IN.	CHECKED - BRM	REVISED -
	PLOT DATE = 12/31/2008	DATE - 4-03-08	REVISED -

STATE OF ILLINOIS
DEPARTMENT OF TRANSPORTATION

ROAD CLOSURE DETAIL

SCALE: 1"= 1 MI. | SHEET NO. 1 OF 1 SHEETS | STA. | TO STA.

F.A.S RTE.	SECTION	COUNTY	TOTAL SHEETS	SHEET NO.
2703	(9-VBR)B	CLAY	65	16
		CONTRACT NO. 74136		

FED. ROAD DIST. NO. | ILLINOIS | FED. AID PROJECT

\ron\road closure.dgn 12/31/2008 6:59:30 AM