

F.A.I. RTE.	SECTION	COUNTY	TOTAL SHEETS	SHEET NO.
64	82-2VB-2	ST. CLAIR	153	1
FED. ROAD DIST. NO.	ILLINOIS	CONTRACT NO. 76867		

D-98-017-05

* + 7
160

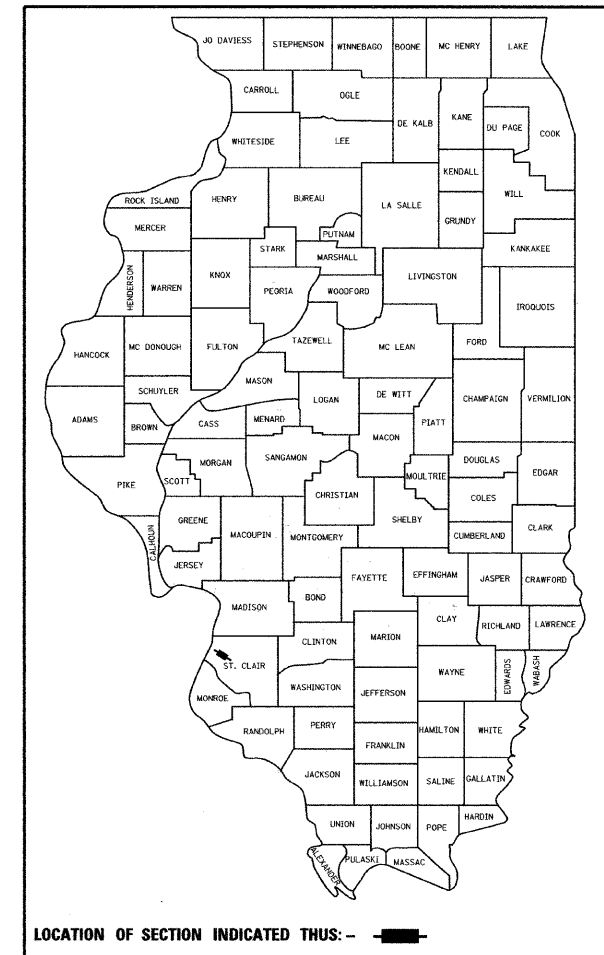
INDEX OF SHEETS

- 1 COVER SHEET
- 2 GENERAL NOTES, HIGHWAY STANDARDS, & COMMITMENTS
- 3 SUMMARY OF QUANTITIES
- 4 - 5 TYPICAL SECTIONS
- 6 - 11 SCHEDULE OF QUANTITIES
- 12 ALIGNMENT, TIES, AND BENCHMARKS
- 13 - 15 REMOVAL PLAN SHEETS
- 16 - 18 PLAN AND PROFILE SHEETS
- 19 EXISTING SITE PLAN
- 20 - 41 TRAFFIC CONTROL PLAN (STAGE I, II, & III)
- 42 - 44 EROSION AND SEDIMENT CONTROL SHEETS
- 45 - 46 DRAINAGE PLAN AND PROFILE SHEETS
- 47 - 50 PLAT OF HIGHWAYS
- 51 - 54 PAVEMENT MARKING PLAN SHEETS
- 55 LIGHTING DETAILS
- 56 - 114* BRIDGE PLANS
- 115 - 130 MISCELLANEOUS DETAILS
- 131 - 153 CROSS SECTIONS

*114A, - 114G, SOIL BORINGS

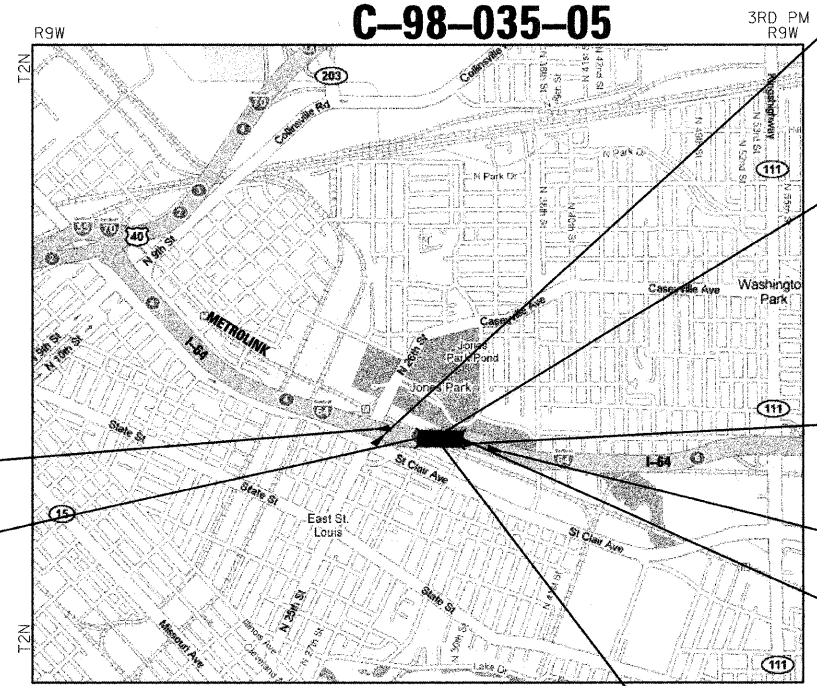
STATE OF ILLINOIS
DEPARTMENT OF TRANSPORTATION
DIVISION OF HIGHWAYS
PROPOSED
HIGHWAY PLANS

F.A.I. ROUTE 64 (I-64 OVER METROLINK)
SECTION 82-2VB-2
PROJECT ACBHI-064-1(123)002
SUPERSTRUCTURE REPLACEMENT
ST. CLAIR COUNTY
C-98-035-05



LOCATION OF SECTION INDICATED THUS: - ■ -

PROJECT ENGINEER - PATTI LEBEAU (618) 346-3179
PROJECT MANAGER - ART MUEHLFELD (618) 346-3209



BEGIN SECTION
STA. 121 + 95.44 (EB)

BEGIN PROJECT
STA. 134 + 03.44 (EB)

STATION EQUATION
STA. 124 + 65.72(BK) =
STA. 124 + 65.39(AH)

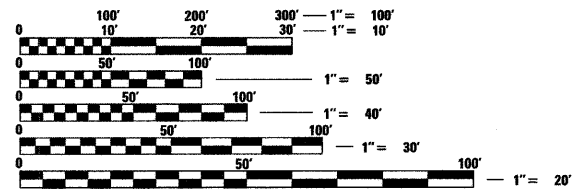
PROP. SN 082-0163 (WB)
BRIDGE SECTION 82-2VB-2
STA. 135 + 02.71
486' - 0 1/4" BACK TO BACK

STATION EQUATION
STA. 145 + 63.92(BK) =
STA. 145 + 64.48(AH)

END SECTION
STA. 151 + 87.48 (EB)

END PROJECT
STA. 138 + 89.46 (EB)

PROP. SN 082-0162 (EB)
BRIDGE SECTION 82-2VB-2
STA. 136 + 46.45
486' - 0 1/4" BACK TO BACK



FULL SIZE PLANS HAVE BEEN PREPARED USING STANDARD ENGINEERING SCALES. REDUCED SIZED PLANS WILL NOT CONFORM TO STANDARD SCALES. IN MAKING MEASUREMENTS ON REDUCED PLANS, THE ABOVE SCALES MAY BE USED.

J.U.L.I.E.
 JOINT UTILITY LOCATION INFORMATION FOR EXCAVATION
 1-800-892-0123
 OR 811


GROSS LENGTH = 486.02' (0.092 MILES)

NET LENGTH = 486.02' (0.092 MILES)

	PRESENT (2009)	FUTURE (2029)
ADT	78,342	95,592
% SU	3.0%	3.0%
% MU	10.5%	10.5%

DESIGN DESIGNATION N/A

THOUVENOT, WADE & MOERCHEN, INC.
 CORPORATE OFFICE
 4940 Old Collinsville Road
 Swansea, Illinois 62226
 Tel: 618.624.4488
 Fax: 618.624.6688
 SWANSEA • WATERLOO • EDWARDSVILLE • CARBONDALE • ST. CHARLES



Sheila J. Kimlinger 8/7/09
 SHEILA J. KIMLINGER, P.E. EXPIRATION DATE
 LICENSE NO. 062-049175 11-30-2009

STATE OF ILLINOIS
DEPARTMENT OF TRANSPORTATION
DIVISION OF HIGHWAYS

SUBMITTED *August 12, 2009*

Mary C. James
 DEPUTY DIRECTOR OF HIGHWAYS, REGION 5 ENGINEER

October 2, 2009

Charles J. Innersoll
 ENGINEER OF DESIGN AND ENVIRONMENT

October 2, 2009

Christine M. Reed
 DIRECTOR OF HIGHWAYS, CHIEF ENGINEER

PRINTED BY THE AUTHORITY
OF THE STATE OF ILLINOIS

CONTRACT NO. 76867

Acv 10-20-09