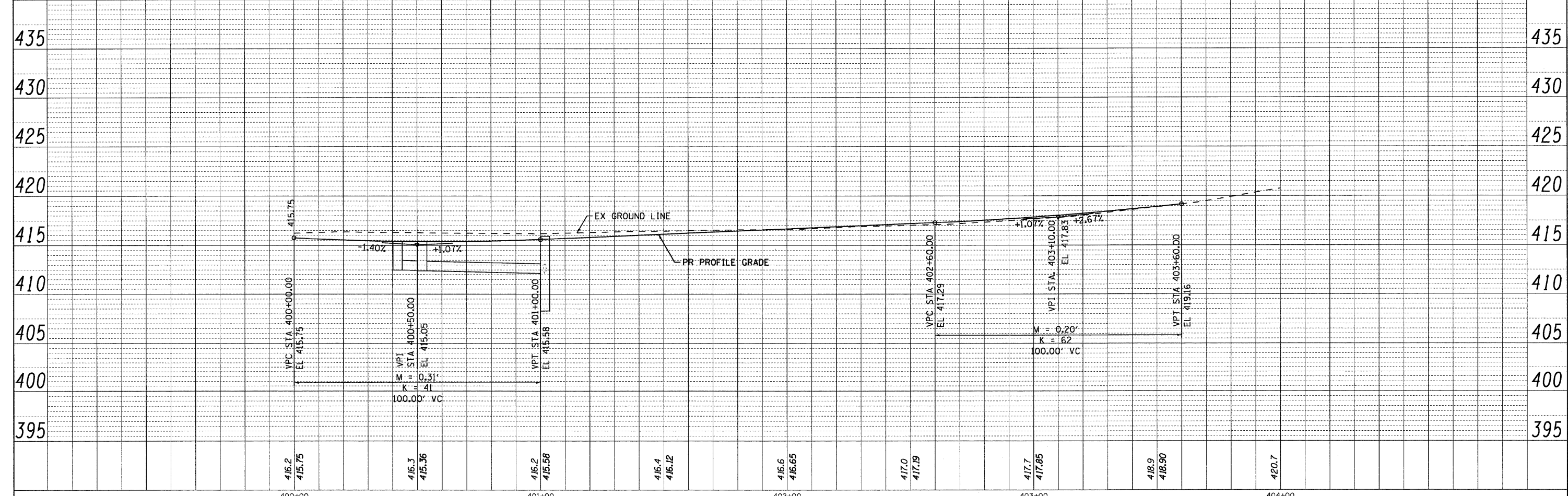
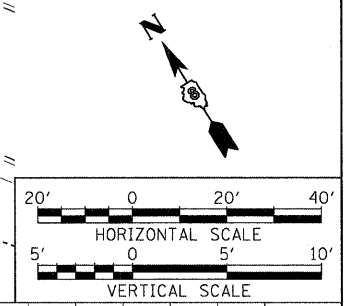
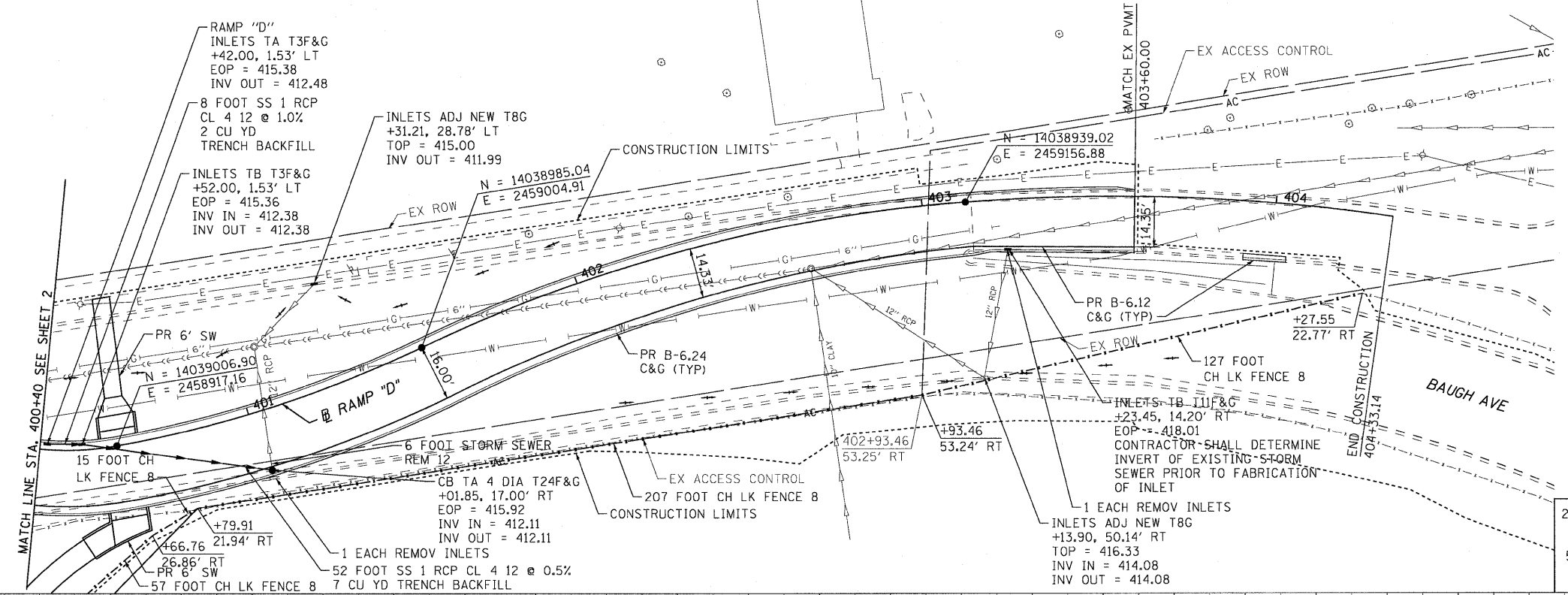


PLAN	SURVEYED	DATE
	PLOTTED	
	CHECKED	
	BY	
	NO.	
	NOTE BOOK	
	NO.	
	STRUCTURE NOTATIONS	
	NO.	
	FILE NAME	

PROFILE	SURVEYED	DATE
	PLOTTED	
	CHECKED	
	BY	
	NO.	
	NOTE BOOK	
	NO.	
	STRUCTURE NOTATIONS	
	NO.	
	FILE NAME	



FILE NAME = DBTRI-76C38-sht-plnpro-01-08.dgn	USER NAME = jdf	DESIGNED - LDC	REVISED -	<b>STATE OF ILLINOIS DEPARTMENT OF TRANSPORTATION</b>	<b>PLAN AND PROFILE</b>	F.A.U. RTE.	SECTION	COUNTY	TOTAL SHEETS	SHEET NO.
MODEL NAME = DBTRI-76C38-sht-plnpro-04	DRAWN - JDF	REVISED -				82-1-10N	ST. CLAIR	68	23	
PLOT SCALE = 1/2"=1'	CHECKED - GEB	REVISED -				9166/9180	CONTRACT NO. 76C38			
PLOT DATE = 8/13/2009	DATE - 08/14/09	REVISED -				FED. ROAD DIST. NO.	ILLINOIS FED. AID PROJECT			

8/13/2009 10:37:52 AM P:\08-2038-DTE-TRILEVEL\900-CAD\901-DRAWING\04-CONTRACT\01\11\ROADWAY\_PLANS\08-2038-SHT-PLNPRO-01-08.DGN