


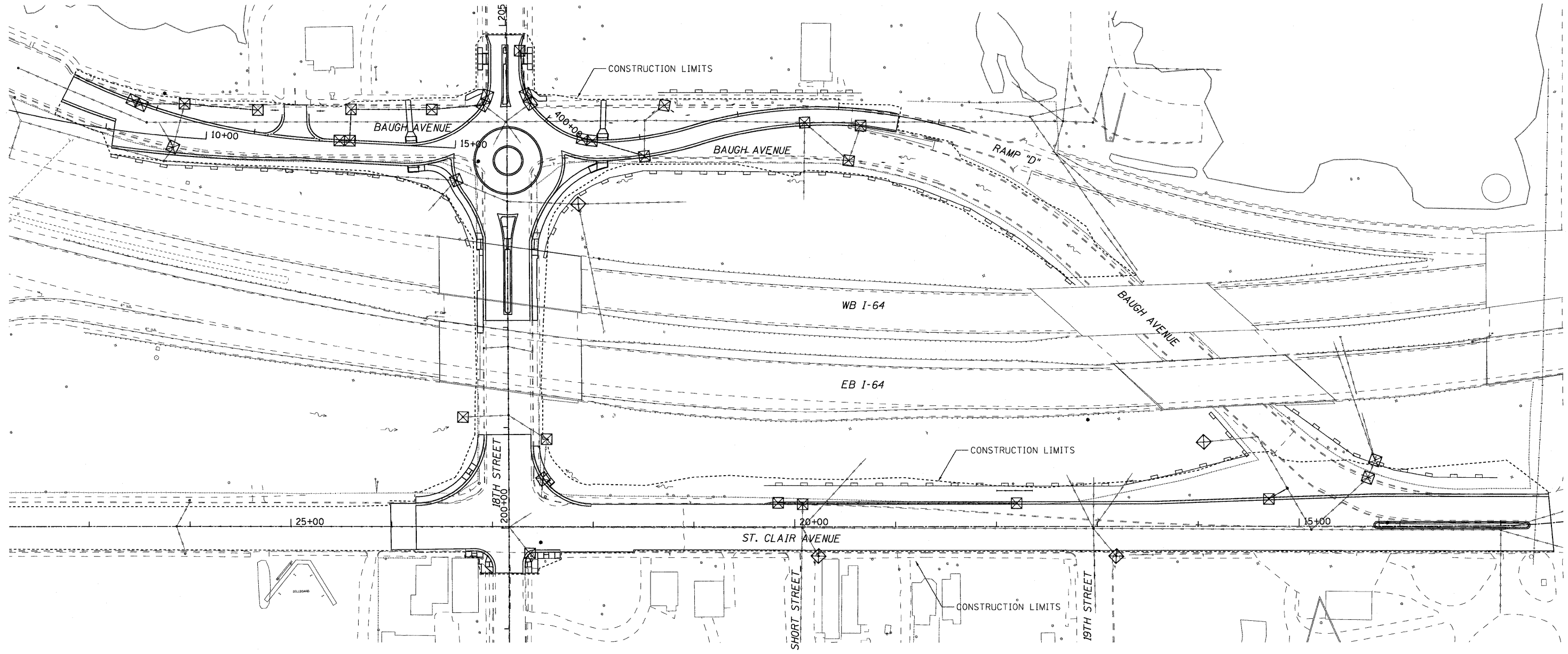



LEGEND

-  PERIMETER EROSION CONTROL
-  INLET AND PIPE PROTECTION



8/13/2009 10:39:44 AM
 FILE NAME = DB-TRI-76C38-shr-swppp-01.dgn
 USER NAME = jdf
 MODEL NAME = DB-TRI-76C38-shr-swpp-01
 PLOT SCALE = 1:50
 PLOT DATE = 8/13/2009

DESIGNED - LDT	REVISED -
DRAWN - MBB	REVISED -
CHECKED - GEB	REVISED -
DATE - 08/14/09	REVISED -

STATE OF ILLINOIS
 DEPARTMENT OF TRANSPORTATION

EROSION CONTROL PLAN

SCALE: 1"=50' SHEET NO. 1 OF 1 SHEETS STA. ----- TO STA. -----

F.A.U. RTE.	SECTION	COUNTY	TOTAL SHEETS	SHEET NO.
9166/9180	82-1-10N	ST. CLAIR	68	32
FED. ROAD DIST. NO.		ILLINOIS FED. AID PROJECT		
		CONTRACT NO. 76C38		

P:\28-0030 CTE TRI LEVEL 900 CAD\901 DRAWINGS\04 CONTRACT SHEETS\1 V.L\DRAINAGE\08-TRI-76C38-SHR-SWPPP-01.DGN